Presented by

.....

.....193

22500172096

FOR OFFICIAL USE.

1919.]
1st Quarter.

[No. 221.

QUARTERLY RETURN

OF THE

MARRIAGES, BIRTHS, AND DEATHS

REGISTERED IN THE

PROVINCES, COUNTIES, POOR LAW UNIONS OR SUPERINTENDENT REGISTRARS' DISTRICTS, AND REGISTRARS' DISTRICTS IN IRELAND,

WITH

Certain Detailed Information Relative to the Deaths in each Registrar's District; Persons Vaccinated, &c., &c., &c.

By Authority of the Registrar-General.

DUBLIN:
PUBLISHED BY HIS MAJESTY'S STATIONERY OFFICE.

To be purchased through any Bookseller or directly from
E. PONSONBY, Ltd., 116, Grafton Street, Dublin;
or from H.M. STATIONERY OFFICE at the following addresses:
Imperial House, Kingsway, London, W.C.2, and 28, Abingdon Street, London, S.W.1
37, Peter Street, Manchester; 1, St. Andrew's Crescent, Cardiff;
23, Forth Street, Edinburgh.

Price One Shilling.

Marriages:—OCTOBER, NOVEMBER, DECEMBER, 1918. **Births and Deaths.**—JAN., FEB., MARCH, 1919.

During the quarter ended 31st March last, there were registered in the 829 Registrars' Districts in Ireland 21,938 births—a number equal to an annual birth-rate of 20·0 in every 1,000 of the estimated population.* There were 28,129 deaths during the quarter, representing an annual rate of 25·7 per 1,000.

In the same period (according to the returns obtained by the Royal Irish Constabulary and the Dublin Metropolitan Police who acted as enumerators at the several Irish seaports), 379 persons emigrated, 211 of these going to Great Britain.

In England and Wales last quarter the births registered numbered 144,920, and the deaths 191,922, the corresponding numbers for the first quarter of 1918, being 162,308 and 138,005.

The birth-rate in Ireland for the quarter is 2·6 below the average rate for the corresponding quarter of the ten years, 1909–1918, but 0·5 above the rate for the first quarter of 1918. The deaths are 9,770 above those registered in the corresponding quarter of 1918; the death-rate is 8·8 above the rate for that quarter, and 5·9 above the average for the first quarter of the ten years, 1909-1918.

In comparison with those for the corresponding quarter of 1918, the returns of pauperism furnished by the Local Government Board show a decrease of 3,069 in the average number of Workhouse inmates on Saturdays during the quarter, but an increase of 214 in the average number of persons on out-door relief.

* See page 14.

The annual rate (4·6 per 1,000 of the population) represented by the marriages registered during the fourth quarter of 1918 is 0·3 below the average rate for the corresponding quarter of the preceding ten years.

TABLE I.—Showing for each PROVINCE and COUNTY in Ireland, the Annual Rate per 1,000 of the population,* represented by the number of MARRIAGES *registered* during the Quarter ended 31st December, 1918, and by the BIRTHS and DEATHS *registered* in the Quarter ended 31st March, 1919.

PROVINCES AND COUNTIES.	Annual Rate per 1,000 of the Population,* represented by		
	Marriages, Fourth Quarter, 1918.	**Births,** First Quarter, 1919.	**Deaths,** First Quarter, 1919.
IRELAND. ..	4·6	20·0	25·7
PROVINCES.			
I. LEINSTER, ..	5·3	20·2	29·4
II. MUNSTER, ..	3·5	19·8	24·0
III. ULSTER, ..	5·8	20·3	25·2
IV. CONNAUGHT, ..	2·2	19·1	22·3
I. LEINSTER.			
Carlow, ..	3·4	16·4	20·3
Dublin County, ..	5·4	14·7	26·6
Dublin Co. Borough,	7·8	27·2	40·7
Kildare, ...	3·8	18·1	22·0
Kilkenny, ..	4·3	18·4	26·3
King's, ..	5·0	18·1	20·8
Longford, ..	2·2	19·6	23·6
Louth, ...	4·5	19·2	26·3
Meath, ...	4·3	19·7	27·2
Queen's, ...	3·8	17·9	24·3
Westmeath, ..	4·5	17·8	26·2
Wexford, ..	4·3	17·8	26·2
Wicklow, ..	4·2	18·1	25·4
II. MUNSTER.			
Clare, ...	2·2	18·8	21·0
Cork Co. and Co. Borough.	4·4	19·1	24·7
Kerry, ...	1·8	20·7	23·0
Limerick Co. and Co. Borough.	3·9	24·2	29·1
Tipperary, North Riding.	4·3	15·3	19·1
Tipperary, South Riding.	2·8	19·1	22·6
Waterford Co. and Co. Borough.	4·3	18·9	22·8
III. ULSTER.			
Antrim, ...	5·5	19·7	23·3
Armagh, ..	4·2	19·0	27·4
Belfast Co. Borough,	9·6	22·4	23·8
Cavan, ...	3·2	18·0	21·8
Donegal, ...	3·2	20·4	26·4
Down, ...	5·8	18·3	26·2
Fermanagh, ..	3·8	20·7	26·4
Londonderry Co. and Co. Borough.	5·9	20·6	27·1
Monaghan, ..	3·0	18·2	24·4
Tyrone, ...	4·2	19·1	24·7
IV. CONNAUGHT.			
Galway, ..	2·3	19·7	20·5
Leitrim, ...	3·1	16·5	21·5
Mayo, ...	1·5	20·3	23·4
Roscommon,	1·6	18·2	20·3
Sligo, ...	3·7	17·6	26·5

* Throughout this Report the rates for the total of Ireland are calculated on the estimated population in the middle of 1917; those for the county boroughs of Dublin and Belfast and Londonderry Co. and Co. Borough on the population estimated to the middle of the year 1919; and those for the provinces and remaining counties on the population according to the Census of 1911.

MARRIAGES.

The Marriages (5,090) registered in Ireland during the fourth quarter of 1918 are equivalent to an annual rate of 4·6 per 1,000 of the estimated population, being equal to the rate for the corresponding quarter of 1917, but 0·3 below the average rate for the fourth quarter of the ten years, 1908-1917. Of the total number of marriages, 3,346 were registered under the provisions of the 26 and 27 Vic., cap. 90, and 1,744 under the 7 and 8 Vic., cap. 81; the former number being equal to an annual rate of 4·1 per 1,000 of the estimated Roman Catholic population, and the latter affording a rate of 6·1 per 1,000 of the members of all other religious persuasions. The rate under the former heading is 0·4 below, and that under the latter heading equal to the average rate for the corresponding quarter of the previous ten years.

Of 22,457 marriages during the year 1918, there were registered in the first quarter, 5,857; in the second, 5,685; in the third, 5,825; and in the fourth, 5,090.

TABLE II.—Showing by QUARTERLY PERIODS the MARRIAGES registered in Ireland in each of the eleven years, 1908–1918, and the average number for the ten years, 1908–1917.

YEAR.	Marriages.														
	Roman Catholic.					Others.					Total.				
	Quarter ending the last day of				Total.	Quarter ending the last day of				Total.	Quarter ending the last day of				Total.
	Mar.	June.	Sept.	Dec.		Mar.	June.	Sept.	Dec.		Mar.	June.	Sept.	Dec.	
1908, ...	5,879	3,191	3,594	3,405	16,069	1,344	1,685	1,835	1,801	6,665	7,223	4,876	5,429	5,206	22,734
1909, ...	5,431	3,580	3,666	3,380	16,057	1,336	1,693	1,848	1,716	6,593	6,767	5,273	5,514	5,096	22,650
1910, ...	4,573	3,987	3,569	3,398	15,527	1,433	1,451	1,875	1,826	6,585	6,006	5,438	5,444	5,224	22,112
1911, ...	5,926	3,715	3,419	3,669	16,729	1,249	1,808	1,806	1,881	6,744	7,175	5,523	5,225	5,550	23,473
1912, ...	5,373	3,865	3,726	3,613	16,577	1,290	1,726	1,930	1,760	6,706	6,663	5,591	5,656	5,373	23,283
1913, ...	4,308	4,073	3,589	3,768	15,738	1,447	1,492	1,874	1,715	6,528	5,755	5,565	5,463	5,483	22,266
1914, ...	5,552	3,840	3,758	3,864	17,014	1,350	1,740	1,859	1,732	6,681	6,902	5,580	5,617	5,596	23,695
1915, ...	4,964	4,255	4,125	3,990	17,334	1,317	1,884	1,822	1,797	6,820	6,281	6,139	5,947	5,787	24,154
1916, ...	6,098	3,170	3,642	3,483	16,393	1,265	1,543	1,581	1,463	5,852	7,363	4,713	5,223	4,946	22,245
1917, ...	4,680	3,415	3,552	3,402	15,049	1,316	1,472	1,648	1,588	6,024	5,996	4,887	5,200	4,990	21,073
Average for ten years, 1908–1917,	5,278	3,709	3,664	3,597	16,248	1,335	1,649	1,808	1,728	6,520	6,613	5,358	5,472	5,325	22,768
1918, ...	4,478	3,999	3,906	3,346	15,729	1,379	1,686	1,919	1,744	6,728	5,857	5,685	5,825	5,090	22,457
Equivalent Annual Rate per 1,000 living :—															
Average, 1908–1917,	6·5	4·6	4·5	4·5	5·0	4·7	5·8	6·3	6·1	5·7	6·0	4·9	5·0	4·9	5·2
1918	5·6	5·0	4·9	4·1	4·9	4·9	6·0	6·8	6·1	5·9	5·4	5·2	5·4	4·6	5·1

BIRTHS.

The number of births registered during the quarter ended 31st March last was 21,938—11,362 boys and 10,576 girls—being equal to an annual ratio of 1 in every 49·9 or 20·0 per 1,000 of the estimated population. The average number of births registered during the corresponding quarter of the ten years, 1909–18, was 24,674, equivalent to an annual rate of 22·6 per 1,000 of the estimated mean population of those years.

The respective birth-rates for the four provinces* last quarter are—Leinster, 20·2 per 1,000 of the population according to the Census of 1911; Munster, 19·8; Ulster, 20·3; and Connaught, 19·1.

DEATHS.

The number of deaths registered in Ireland during the quarter ended 31st March last was 28,129—13,927 males and 14,202 females—affording an annual ratio of 1 in every 38·9 or 25·7 per 1,000 of the estimated population; the average rate for the corresponding quarter of the ten years, 1909–18, was 19·8 per 1,000.

The death-rate in Leinster was 29·4 per 1,000 of the population according to the Census of 1911; in Munster, 24·0; in Ulster, 25·2; and in Connaught, 22·3.

* See note (*) on page 2.

TABLE III.—Showing by QUARTERLY PERIODS the number of BIRTHS and DEATHS registered in Ireland in each of the ten years 1909–1918, and the average number for that period; also the number registered during the first quarter of the year 1919:—

YEAR.	BIRTHS.					DEATHS.				
	Quarter ending the last day of				Total.	Quarter ending the last day of				Total.
	March.	June.	Sept.	Dec.		March.	June.	Sept.	Dec.	
1909, ...	25,774	26,930	25,361	24,694	102,759	21,975	19,776	15,204	18,018	74,973
1910, ...	25,700	27,064	25,250	23,949	101,963	21,226	20,518	15,465	17,685	74,894
1911, ...	25,773	26,714	25,431	23,840	101,758	20,805	18,675	15,990	17,005	72,475
1912, ...	26,405	26,558	24,513	23,559	101,035	21,328	18,556	14,921	17,382	72,187
1913, ...	25,486	26,578	24,696	23,334	100,094	21,805	19,952	16,429	16,508	74,694
1914, ...	24,999	26,103	24,296	23,408	98,806	20,396	18,416	15,212	17,321	71,345
1915, ...	25,692	25,584	22,791	21,516	95,583	24,165	19,805	14,637	17,544	76,151
1916, ...	23,602	24,055	22,835	20,945	91,437	20,589	19,491	14,587	16,724	71,391
1917, ...	22,188	23,536	21,079	19,567	86,370	25,228	19,090	13,558	14,848	72,724
1918, ...	21,116	23,850	22,591	20,006	87,563	18,359	18,271	15,405	26,650	78,685
Average for ten years, 1909–1918.	24,674	25,697	23,884	22,482	96,737	21,588	19,255	15,141	17,968	73,952
1919, ...	21,938	–	–	–	–	28,129	–	–	–	–
Equivalent Annual Rate per 1,000 living:—										
Average, 1909–1918,	22·6	23·5	21·9	20·6	22·2	19·8	17·6	13·9	16·5	16·9
1919, ...	20·0	–	–	–	–	25·7	–	–	–	–

AGES.—Of the 28,129 deaths registered last quarter, 2,700, or 9·6 per cent., were of infants under one year of age; and 10,244, or 36·4 per cent., were of persons aged 65 years and upwards. The deaths of infants under one year old are equal to 123·1 per 1,000 of the births registered. In the Province of Leinster the number of deaths of infants under one year old equalled 10·9 per cent. of the total deaths registered therein; in Munster, 8·4 per cent.; in Ulster, 10·5 per cent.; and in Connaught, 5·9 per cent. The deaths of persons 65 years old and upwards registered during the quarter in Leinster are equal to 32·2 per cent.; in Munster to 36·2 per cent.; in Ulster, to 38·3 per cent.; and in Connaught to 41·8 per cent. of the total deaths registered in the province.

CAUSES OF DEATH.

As may be seen from the following Table the total number of deaths from the principal epidemic diseases is 500, and is equivalent to an annual rate of 0·46 per 1,000 living, being 385 (or 0·35 per 1,000) under the average for the first quarter of the five years preceding.

TABLE IV.—Showing the number of deaths from the principal epidemic diseases returned by the Registrars as having been registered during the quarter ended 31st March, 1919, and in each of the eight quarters immediately preceding; with the averages for the first quarter of the five years, 1914–1918, and the corresponding annual rates per 1,000 of the population, represented by the deaths from these causes, during the periods above referred to.

PERIOD.	Total Deaths registered.	Deaths from Principal Epidemic Diseases.										
		Enteric Fever.	Typhus.	Small-pox.	Measles.	Scarlet Fever.	Whooping-cough.	Diphtheria.	Dysentery.	Diarrhœal Diseases.	Total	Annual rate per 1,000 of the population.
1st Quarter, 1917, .	25,228	58	11	–	170	39	180	80	8	227	773	0·71
2nd „ „ .	19,090	71	24	–	143	21	108	44	7	198	616	0·56
3rd „ „ .	13,558	57	8	–	45	34	105	56	3	438	746	0·68
4th „ „ .	14,848	61	5	–	137	22	85	74	4	272	660	0·60
1st „ 1918, .	18,359	53	15	–	222	22	302	66	3	185	868	0·79
2nd „ „ .	18,271	63	10	–	218	23	345	47	5	163	874	0·80
3rd „ „ .	15,405	71	8	–	107	13	190	38	1	472	900	0·82
4th „ „ .	26,650	63	9	–	47	33	120	63	2	216	553	0·51
1st „ 1919, .	28,129	45	8	–	48	21	159	48	4	167	500	0·46
Averages, 1st quarter, 1914–1918 .	21,757	58	12	–	198	76	237	84	5	215	885	0·81

Enteric Fever.—There were 45 deaths registered as from enteric fever, as compared with 63, 71 and 63 in the three preceding quarters, and an average of 58 for the first quarter of the 5 years, 1914-18. Of the 45 deaths, 11 were registered in the union of Newcastle, 4 in Killarney union; 3 in each of the unions of Dublin, Limerick, Lisburn (one of which belonged to Belfast county borough), Sligo and Tralee; 2 in each of the unions of Armagh, Ballina, Banbridge and Castletown, and one death in each of Ballymena, Castlederg, Clogheen, Kells, Lurgan, New Ross and Swineford unions.

Typhus.—Eight deaths from typhus were registered, the deaths for the three preceding quarters being 10, 8, and 9, respectively. The average number of deaths from this cause in the first quarter of the 5 years 1914-18 was 12. Of the eight deaths recorded in the quarter under review, 3 occurred in Londonderry union and one in each of the unions of Carlow, Cork, Kilrush, New Ross and Newry.

Small-pox.—There was no mortality recorded from this cause.

Measles.—The deaths from measles which numbered 218, 107 and 47, respectively, in the three quarters preceding, were 48 in the quarter under notice, the average for the corresponding quarter of the 5 years, 1914–18, being 198. In Dublin union 21 deaths were recorded; in Castletown, 5 deaths; in each of the unions of Belfast, Inishowen and Waterford 3 deaths; and in each of Bailieborough, Stranorlar, and Tralee 2 deaths were registered.

Scarlet Fever.—There were 21 deaths recorded under this heading, as compared with 23, 13 and 33, respectively, in the three preceding quarters and an average of 76 deaths for the first quarter of the 5 years, 1914-18. The 21 deaths in the quarter under notice were distributed as follows:—in Dublin union, 8 deaths; in Coleraine union, 3 deaths; and in each of the unions of Ballymoney, Banbridge, Belfast, Cork, Enniscorthy, Kilrush, Lisburn, Londonderry, Manorhamilton and Tuam, one death.

Whooping-cough.—The deaths under this heading were 159 in number, as against 345, 190 and 120 in the three preceding quarters and an average of 237 in the first quarter of the five years 1914-18. In the quarter under review 44 of the deaths from whooping-cough were registered in Londonderry union, 8 in Dublin union; 7 in each of the unions of Ballymoney and Kilrush; 6 in each of Kilkenny and Larne unions; 5 in each of Cork and Sligo unions; and 4 in each of the unions of Claremorris, Rathdrum and Shillelagh.

Diphtheria.—Under this heading 48 deaths were recorded, the deaths in the three preceding quarters numbering 47, 38 and 63 respectively, as compared with an average of 84 for the first quarter of the five years, 1914-18. In Lisburn union 11 deaths (9 of which belonged to Belfast) were recorded; in Dublin, 5 deaths; in Ennistimon, 3 deaths; and in each of the unions of Bandon, Belfast, Cork, Dundalk, Listowel, Newry and Rathdrum, 2 deaths were registered.

Diarrhœal Diseases.—There were 167 deaths returned as from diarrhœal diseases, of which 127 were deaths of children under 2 years of age from diarrhœa and enteritis. The 167 deaths are 48 below the average for the first quarter of the 5 years 1914-18.

Tuberculosis.—The deaths from all forms of tuberculous disease were 2,540 in number, equivalent to an annual rate of 2·32 per 1,000 of the estimated population, as compared with rates of 2·57, 2·00 and 1·90, respectively, in the three preceding quarters.

Cancer.—There were 866 deaths, yielding an annual rate of 0·79 per 1,000 of the estimated population, recorded during the quarter under notice. In the three preceding quarters the deaths numbered 867, 861 and 859, respectively.

Violence.—Under this heading, which comprises accidental, homicidal and suicidal cases, 203 deaths were returned.

Inquests.

There were 274 inquests reported to the Registrars during the quarter, this number being equal to one in every 103 of the total deaths registered.

In Leinster there was one inquest to every 122 deaths registered, in Munster one to 111, in Ulster one to 76, and in Connaught one to 213.

Deaths in Public Institutions.

Of the 28,129 deaths registered, 6,011, or 21·4 per cent., occurred in public institutions. In Leinster the percentage was 28·6, in Munster 25·8, in Ulster 15·2, and in Connaught 13·2.

Uncertified Deaths.

According to the returns, 6,071 of the 28,129 deaths registered during the quarter were uncertified, being 22 per cent. of the total. In Leinster the percentage was 14, in Munster 23, in Ulster 18, and in Connaught the uncertified deaths were 47 per cent. of the total deaths registered in the province.

URBAN DISTRICTS.

The Quarter.

Table V. gives separate statistics for the Urban Districts. It will be observed that the birth-rate last quarter for these districts, which contain nearly one-third of the total population of the country, was 22·7 per 1,000 of the population, the rates for the three preceding quarters being 24·1, 23·6, and 20·7, respectively, and the average rate for the 5 years, 1914-18, being 24·7. In the remainder of the country the birth rate was 18·7 per 1,000, as against 20·6, 19·1, and 17·1, respectively, in the three preceding quarters, and an average rate for the corresponding quarter of the previous five years of 19·9.

The annual rate represented by the deaths from all causes for the Urban Districts during the quarter was 29·0 per 1,000, as compared with 18·8, 17·7, and 30·5, respectively, for the last three quarters and an average of 22·0 for the first quarter of the five years, 1914-18. In the remainder of the country the death-rate for the quarter was 24·0, the respective rates for the three preceding quarters being 15·6, 12·3, and 21·3, per 1,000, the average rate for the five years, 1914-18, being 18·8.

For the principal epidemic diseases* in the several Urban Districts the annual rate represented by the deaths from them during the quarter under review was 0·7 per 1,000 of the population. In the remainder of the country it was 0·3.

*See note (†) on page 7.

URBAN DISTRICTS.

TABLE V.—BIRTHS and DEATHS registered during the FIRST QUARTER of the year 1919, in the DUBLIN REGISTRATION AREA, and in each of the PROVINCIAL URBAN DISTRICTS in IRELAND (exclusive of Deaths in Public Institutions of Persons admitted from other localities), with the number of deaths from each of the PRINCIPAL EPIDEMIC DISEASES †, from TUBERCULOUS DISEASE, and from CANCER, with the number of Uncertified Deaths.

NOTE.—"The Dublin Registration Area," consists of the City of Dublin and the Urban Districts of Rathmines and Rathgar, Pembroke, Blackrock, and Kingstown. The details for it and for each of the eighteen Urban Districts marked thus (*) in the following Table have been compiled from the Weekly Returns furnished by the Registrars, and relate to the thirteen weeks ending Saturday, 29th March, 1919.

PROVINCES AND URBAN DISTRICTS.	CENSUS STATISTICS OF DISTRICTS IN 1911		REGISTRATION, FIRST QUARTER, 1919.																					
			Annual Rate per 1,000 persons represented by			BIRTHS.	DEATHS.																	
				DEATHS						Caused by														
	Population	Persons to an Acre.	BIRTHS.	From all Causes.	From Diseases in cols. 10 to 17, 20-21.	Total Number	Total Number.	Under 1 year of Age.	At 65 years and upwards.	Enteric Fever.	Typhus.	Small-pox	Measles.	Scarlet Fever.	Whooping-cough.	Diphtheria.	Dysentery.	Tuberculous Disease.	Cancer	Diarrhœa and Enteritis of children under 2 years of age.	Diarrhœa, 2 years of age and upwards.	Inquest Cases.	No of Deaths in Public Institutions.	No. of Uncertified Deaths.
Cols.	1.	2.	3.	4.	5.	6.	7	8.	9.	10.	11.	12.	13.	14.	15.	16.	17.	18.	19.	20.	21.	22.	23.	24.
TOTAL RURAL DISTRICTS,	2,961,576	0·1	18·7	24·0	0·3	13,837	17,780	1,339	7,382	35	3	·	20	12	91	23	2	1,347	535	43	30	147	3,041	5,584
TOTAL URBAN DISTRICTS,	1,428,643	10·9	22·7	29·0	0·7	8,101	10,349*a*	1 361	2,862	10	5	·	28	9	68	25	2	1,193	331	84	10	127	2 970	487
DUBLIN REGISTRATION AREA.‡	397,957	28·4	24·5	35·0	0·8	2,476	3,544	493	881	·	·	·	19	7	9	4	·	384	112	40	2	30	1,260	93
CITY OF DUBLIN ..	304,802	37·3	26·2	37·7	1·0	2,030	2,923	434	677	·	·	·	16	7	7	4	·	321	81	39	1	24	1,107	78
Urban Districts :—																								
RATHMINES AND RATHGAR.	37,840	22·1	18·0	27·1	0·2	177	267	17	86	·	·	·	1	·	1	·	·	33	12	·	·	2	68	6
PEMBROKE ..	29,294	18·6	21·8	26·7	0·4	161	197	27	56	·	·	·	2	·	·	·	·	11	12	1	·	4	51	5
BLACKROCK ..	9,080	8·4	12·0	15·6	·	27	35	1	17	·	·	·	·	·	·	·	·	6	1	·	·	·	7	·
KINGSTOWN ..	16,941	11·6	19·5	29·4	0·5	81	122	14	45	·	·	·	·	·	1	·	·	10	6	·	1	·	27	4
PROVINCIAL URBAN DISTRICTS.																								
1. LEINSTER.																								
Arklow	5,042	3·2	28·6	18·2	1·6	36	23	4	2	·	·	·	·	·	·	2	·	3	1	·	·	·	·	2
Athlone	7,472	6·2	19·8	34·3	0·5	37	64	6	20	·	·	·	·	·	1	·	·	11	2	·	·	·	17	3
Athy	3,535	3·7	29·4	39·6	·	26	35	4	16	·	·	·	·	·	·	·	·	1	·	·	·	·	19	·
Birr	4,047	2·6	16·8	23·7	·	17	24	1	10	·	·	·	·	·	·	·	·	3	·	·	·	·	4	2
Bray	7,691	7·2	19·2	31·7	·	37	61	3	19	·	·	·	·	·	·	·	·	7	1	·	·	·	·	·
Carlow	6,619	11·3	16·9	20·5	1·2	28	34	5	10	·	·	·	·	·	·	·	·	3	2	1	1	1	8	8
Dalkey	3,536	6·0	11·3	19·2	·	10	17	1	7	·	·	·	·	·	·	·	·	·	1	·	·	·	·	·
Drogheda*	12,501	8·4	21·1	33·3	·	66	104	14	36	·	·	·	·	·	·	·	·	12	4	·	·	2	16	9
Dundalk*	13,128	9·5	22·2	23·8	1·5	73	78	11	32	·	·	·	·	·	·	2	·	7	2	3	·	·	15	8

† Enteric fever, typhus ,small-pox, measles, scarlet fever, whooping-cough, diphtheria, dysentery and diarrhœal diseases.
‡ The rates for the Dublin Registration Area and its component parts and for Belfast and Londonderry are calculated on the estimated population in the middle of 1919.
(*a*) Including one death from cerebro-spinal meningitis.

URBAN DISTRICTS—continued.

REGISTRATION, FIRST QUARTER 1919.

PROVINCES AND URBAN DISTRICTS	Census Statistics of Districts in 1911. Population.†	Persons to an Acre.	Annual Rate per 1,000 persons represented by Births	Deaths: From all Causes	Deaths: From Diseases in cols 10 to 17, 20-21.	Births. Total Number.	Deaths. Total Number.	Under 1 year of Age	At 65 years and upwards.	Caused by: Enteric Fever.	Typhus.	Small-pox.	Measles.	Scarlet Fever.	Whooping-cough.	Diphtheria	Dysentery.	Tuberculous Disease.	Cancer.	Diarrhœa and Enteritis of children under 2 years of age.	Diarrhœa, 2 years of age and upwards.	Inquest Cases.	No. of Deaths in Public Institutions.	No. of Uncertified Deaths.
Cols.	1	2	3	4	5	6	7	8	9	10	11	12	13	14	15	16	17	18	19	20	21	22	23	24
Enniscorthy	5,495	20·8	24·0	37·1	·	33	51	4	14	·	·	·	·	·	·	·	·	8	·	·	·	·	12	15
Granard	1,531	0·8	18·3	28·7	·	7	11	2	8	·	·	·	·	·	·	·	·	·	·	·	·	·	2	6
Kells	2,395	9·1	28·4	41·7	·	17	25	2	10	·	·	·	·	·	·	·	·	2	·	·	·	·	5	7
Kilkenny*	10,514	11·4	20·9	28·5	1·1	55	75	5	25	·	·	·	·	·	3	·	·	12	3	·	·	2	24	2
Killiney and Ballybrack	2,721	2·7	20·6	11·8	·	14	8	1	2	·	·	·	·	·	·	·	·	3	·	·	·	·	·	1
Longford	3,760	4·5	18·1	30·9	·	17	29	2	2	·	·	·	·	·	·	·	·	3	1	·	·	1	6	5
Naas	3,842	0·8	19·8	22·9	·	19	22	2	6	·	·	·	·	·	·	·	·	4	2	·	·	·	5	3
Navan	3,934	8·6	14·2	22·4	·	14	22	2	6	·	·	·	·	·	·	·	·	4	2	·	·	·	11	·
New Ross	5,547	12·1	14·4	26·0	1·4	20	36	4	8	·	1	·	·	·	·	·	·	1	3	·	1	·	10	6
Trim	1,488	9·2	16·1	29·6	·	6	11	1	4	·	·	·	·	·	·	·	·	·	·	·	·	·	5	·
Tullamore	4,926	2·6	29·2	25·2	·	36	31	3	12	·	·	·	·	·	·	·	·	4	1	·	·	·	12	5
Wexford*	11,531	22·8	27·7	23·9	0·7	80	69	13	31	·	·	·	·	·	·	1	·	5	3	·	1	·	18	15
Wicklow	3,243	4·3	19·7	37·0	2·5	16	30	4	8	·	·	·	·	·	2	·	·	1	2	·	·	·	6	2
II. MUNSTER.																								
Carrick-on-Suir ..	5,235	2·4	26·0	29·8	·	34	39	5	15	·	·	·	·	·	·	·	·	3	1	·	·	·	12	7
Cashel	2,813	7·6	22·8	31·3	·	16	22	1	12	·	·	·	·	·	·	·	·	·	·	·	·	·	14	2
Clonakilty	2,961	2·7	16·2	18·9	·	12	14	3	3	·	·	·	·	·	·	·	·	4	·	·	·	·	1	1
Clonmel*	10,209	7·8	13·7	20·8	0·4	35	53	2	16	·	·	·	·	·	·	·	·	10	2	1	·	·	18	4
Cork*	76,673	28·6	21·0	33·8	0·8	402	648	68	157	·	1	·	1	1	3	3	·	59	21	6	·	8	231	15
Dungarvan	4,977	3·6	17·7	13·8	0·8	22	42	7	12	·	·	·	·	·	·	1	·	3	1	·	·	·	6	5
Ennis	5,472	11·6	14·6	28·5	·	20	39	1	11	·	·	·	·	·	·	·	·	5	2	·	·	·	27	4
Fermoy	6,863	21·1	14·0	18·6	1·2	24	32	5	7	·	·	·	1	·	·	·	·	4	·	1	·	1	10	3
Killarney	5,796	3·1	9·0	38·7	1·4	13	56	1	26	2	·	·	·	·	·	·	·	2	·	·	·	·	22	10
Kilrush	3,666	2·8	18·5	39·3	·	17	36	·	21	·	·	·	·	·	·	·	·	3	·	·	·	·	30	4
Kinsale	4,020	14·7	11·9	21·9	·	12	22	3	7	·	·	·	·	·	·	·	·	1	2	·	·	·	3	1
Limerick*	38,518	16·1	25·3	27·7	0·3	244	267	33	68	3	·	·	·	·	·	·	·	36	4	·	·	3	83	30
Listowel	3,409	1·7	31·7	31·7	1·2	27	27	4	6	·	·	·	·	·	·	·	·	4	1	1	·	·	14	5
Macroom	2,717	1·0	17·7	33·9	·	12	23	4	6	·	·	·	·	·	·	·	·	2	·	·	·	·	7	1
Mallow	4,452	2·8	16·2	28·8	·	18	32	2	8	·	·	·	·	·	·	·	·	1	·	·	·	·	2	1
Middleton	3,182	8·4	11·3	36·5	·	9	29	3	11	·	·	·	·	·	·	·	·	1	3	·	·	·	7	2
Nenagh	4,776	2·3	10·9	23·4	0·8	13	28	5	12	·	·	·	·	·	·	·	·	3	·	1	·	·	6	10
Queenstown ..	8,209	14·7	32·7	19·5	·	67	40	2	12	·	·	·	·	·	·	·	·	1	2	·	·	2	7	·
Skibbereen	3,021	3·0	27·8	29·1	·	21	22	5	10	·	·	·	·	·	·	·	·	3	·	·	·	·	5	5
Templemore	1,791	1·6	20·1	17·9	·	9	8	1	3	·	·	·	·	·	·	·	·	·	·	·	·	·	·	5
Thurles	4,549	3·6	19·3	24·6	·	22	28	4	9	·	·	·	·	·	·	·	·	2	2	·	·	·	8	11
Tipperary	6,645	8·0	16·9	21·7	·	28	36	2	5	·	·	·	·	·	·	·	·	7	1	·	·	1	15	5
Tralee*	10,300	17·4	12·8	24·5	0·8	33	63	3	10	1	·	·	·	·	·	·	·	10	2	1	·	·	21	·
Waterford*	27,464	19·1	24·0	25·1	1·2	125	172	26	56	·	·	·	3	·	·	·	·	28	7	5	·	4	48	11
Youghal	5,648	4·7	14·2	28·3	·	20	40	3	21	·	·	·	·	·	·	·	·	5	·	·	·	·	9	3

III. Ulster.																								
Armagh	7,356	21·8	19·0	26·1	0·5	35	48	9	16	.	.	.	.	.	.	.	.	2	2	1	.	1	10	9
Ballyclare	3,369	2·0	19·0	24·9	.	16	21	4	7	.	.	.	.	.	.	.	.	4	1	.	.	1	.	1
Ballymena*	11,381	9·3	18·3	22·5	0·4	52	64	6	23	1	.	.	.	.	.	.	.	5	3	.	.	.	6	6
Ballymoney	3,100	6·0	25·8	28·4	2·6	20	22	3	10	.	.	.	.	.	2	.	.	2	1	.	.	.	2	1
Banbridge	5,101	6·6	14·9	25·9	0·8	19	33	8	7	.	.	.	.	.	.	.	.	6	.	1	.	.	11	3
Bangor	7,776	8·5	20·6	20·1	.	40	39	3	16	.	.	.	.	.	.	.	.	5	3	.	.	.	1	.
Belfast*†	386,947	25·9	22·8	24·1	0·4	2,283	2,420a	378	639	1	.	.	3	.	3	11	2	330	88	20	3	50	590	25
Belturbet	1,371	1·2	26·2	23·3	.	9	8	1	2	.	.	.	.	.	.	.	.	1	.	.	.	.	.	1
Buncrana	1,874	1·9	21·3	25·6	.	10	12	1	2	.	.	.	.	.	.	.	.	1	1	.	.	.	.	2
Bundoran	2,116	2·4	1·9	5·7	.	1	3	.	3	.	.	.	.	.	.	.	.	.	.	.	.	.	.	.
Carrickfergus ..	4,608	31·1	25·2	24·3	.	29	28	2	9	.	.	.	.	.	.	.	.	3	.	.	.	1	.	2
Carrickmacross ..	2,064	5·8	7·8	13·6	.	4	7	.	4	.	.	.	.	.	.	.	.	1	.	.	.	.	1	1
Castleblayney ..	1,692	9·0	14·2	30·7	.	6	13	2	7	.	.	.	.	.	.	.	.	2	.	.	.	.	3	2
Cavan	2,961	6·0	10·8	10·8	.	8	8	1	1	.	.	.	.	.	.	.	.	2	.	.	.	.	2	1
Clones	2,401	13·6	26·7	26·7	.	16	16	.	5	.	.	.	.	.	.	.	.	1	.	.	.	.	4	2
Coleraine	7,785	7·7	20·6	22·1	0·5	40	43	8	13	.	.	.	.	1	.	.	.	2	3	.	.	1	6	1
Cookstown	3,685	14·0	28·2	20·6	.	26	19	4	5	.	.	.	.	.	.	.	.	1	.	.	.	.	3	2
Cootehill	1,550	3·4	18·1	18·1	.	7	7	.	2	.	.	.	.	.	.	.	.	.	.	.	.	.	.	1
Donaghadee	2,213	3·5	23·5	10·8	.	13	6	1	3	.	.	.	.	.	.	.	.	.	.	.	.	.	.	.
Dromore	2,364	9·0	16·9	18·6	.	10	11	1	6	.	.	.	.	.	.	.	.	.	1	.	.	.	.	1
Dungannon	3,830	17·1	12·5	23·0	.	12	22	1	8	.	.	.	.	.	.	.	.	2	1	.	.	.	4	5
Enniskillen	4,847	15·4	14·0	38·8	.	17	47	3	17	.	.	.	.	.	.	.	.	7	2	.	.	.	18	5
Holywood	4,035	11·2	19·8	15·9	1·0	20	16	1	5	.	.	.	1	.	.	.	.	2	.	.	.	.	.	.
Keady	1,434	6·8	19·5	27·9	.	7	10	.	4	.	.	.	.	.	.	.	.	.	2	.	.	1	.	.
Larne	8,036	13·4	31·9	20·4	.	64	41	5	11	.	.	.	.	.	.	.	.	8	2	.	.	2	4	.
Letterkenny	2,194	5·5	20·1	20·1	.	11	11	4	2	.	.	.	.	.	.	.	.	1	.	.	.	.	2	1
Limavady	2,667	4·7	39·0	10·5	.	26	7	.	4	.	.	.	.	.	.	.	.	.	.	.	.	.	3	1
Lisburn*	12,388	10·9	19·4	30·7	0·3	60	95	14	30	.	.	.	.	.	.	1	.	9	1	.	.	3	17	2
Londonderry*† ..	40,780	15·8	23·9	32·3	4·1	245	331	46	84	.	3	.	.	.	39	.	.	33	4	.	.	7	38	6
Lurgan*	12,553	14·7	20·4	25·2	0·3	64	79	4	21	.	.	.	.	.	.	.	.	15	7	1	.	1	15	5
Monaghan	4,272	9·6	17·8	13·1	0·9	19	14	.	5	.	.	.	.	.	.	.	.	2	.	.	1	.	6	1
Newcastle	1,765	1·4	15·9	15·9	.	7	7	.	3	.	.	.	.	.	.	.	.	1	.	.	.	.	.	.
Newry*	11,963	17·0	23·1	27·1	.	69	81	10	26	.	.	.	.	.	.	.	.	9	5	.	.	.	15	3
Newtownards ..	9,587	20·1	26·3	14·2	0·4	63	34	7	11	.	.	.	.	.	.	.	.	11	.	1	.	.	3	3
Omagh	4,836	4·7	24·8	28·9	.	30	35	1	5	.	.	.	.	.	.	.	.	5	1	.	.	.	20	2
Portadown*	11,727	15·3	20·1	32·7	.	59	96	19	26	.	.	.	.	.	.	.	.	12	1	.	.	.	20	6
Portrush	2,434	4·9	11·5	4·9	.	7	3	1	1	.	.	.	.	.	.	.	.	1	.	.	.	.	.	.
Portstewart	1,685	1·3	11·9	23·8	.	5	10	1	7	.	.	.	.	.	.	.	.	1	.	.	.	.	.	.
Strabane	5,107	2·8	19·6	23·5	0·8	25	30	7	7	.	.	.	.	.	1	.	.	3	2	.	.	2	5	4
Tanderagee	1,409	2·0	22·7	19·9	.	8	7	2	5	.	.	.	.	.	.	.	.	.	.	.	.	.	.	1
Warrenpoint	1,938	3·3	8·3	31·0	.	4	15	.	5	.	.	.	.	.	.	.	.	2	1	.	.	.	.	1
IV. Connaught.																								
Ballina	4,662	4·4	16·3	26·6	0·9	19	31	3	6	1	.	.	.	.	.	.	.	7	.	.	.	1	10	5
Ballinasloe	5,169	1·2	13·9	27·1	.	18	35	3	11	.	.	.	.	.	.	.	.	2	.	.	.	.	25	1
Castlebar	3,698	6·8	24·9	22·7	.	23	21	.	6	.	.	.	.	.	.	.	.	2	1	.	.	.	10	2
Galway*	13,255	2·5	22·9	33·5	.	76	111	5	44	.	.	.	.	.	.	.	.	7	2	.	.	1	34	15
Sligo*	11,163	3·8	17·2	31·5	2·1	48	88	11	25	1	.	.	.	.	4	.	.	5	2	.	1	.	15	15
Westport	3,674	2·7	17·4	24·0	1·1	16	22	1	10	.	.	.	.	.	1	.	.	3	1	.	.	.	6	5

† See note (‡) on page 7.

(a) Including one death from enteric fever, 9 from diphtheria, 2 from dysentery, 12 from tuberculous disease, and 2 from cerebro-spinal fever, admitted from the City of Belfast to institutions situated in the Registrar's District of Ballylesson, in the Union of Lisburn.

VACCINATION.

According to the Returns of Primary Vaccinations received for the first quarter of the year 1919, there were 6,722 persons successfully vaccinated.

EMIGRATION.

The Returns obtained by the Royal Irish Constabulary and the Dublin Metropolitan Police, who acted as enumerators at the several Irish seaports, show that the number of emigrants who left Ireland during the quarter ended 31st March last was 379 (141 males and 238 females), being 94 more than in the corresponding quarter of the year 1918, but 2,683 below the average number for the first quarter of the ten years 1909–1918.

TABLE VI.—EMIGRATION from IRELAND during the months of January, February, and March, in 1918 and 1919 :—

Months.	Number of Emigrants.											
	Males.				Females.				Total.			
	1918.	1919.	In-crease.	De-crease.	1918.	1919.	In-crease.	De-crease.	1918.	1919.	In-crease.	De-crease.
January, ..	79	27	.	52	63	55	.	8	142	82	.	60
February, ..	31	44	13	.	27	67	40	.	58	111	53	.
March, ..	41	70	29	.	44	116	72	.	85	186	101	.
TOTAL, ..	151	141	.	10	134	238	104	.	285	379*	94	.

*Including 211 emigrants to Great Britain. Of these 49 left in the month of January, 87 in February, and 75 in March.

PRICES AND PAUPERISM.

The price of the 4-lb. loaf for last quarter in Dublin was 9½d. for bread delivered. In the first quarter of the year 1918 the average price, derived from returns furnished by Messrs. Bolands (Limited), and by Messrs. Johnston, Mooney and O'Brien (Limited), was 9*d.*, and in the corresponding quarter of 1909 it was 6*d.*

The average price of oatmeal (1st quality) in Dublin for the quarter was 36*s.* 0*d.* per cwt. For the first quarter of the year 1918 the average price was 34*s.* 0*d.*, and for the first quarter of 1909 the average price was 13*s.* 6*d.* per cwt.

The average price per cwt. of potatoes at the Dublin Potato Market for the quarter was 6*s.* 9½*d.* In the first quarter of 1918 the average price was 4*s.* 0*d.*, and the price for the corresponding quarter of 1909 was 2*s.* 8¼*d.*

The average price per cwt. of beef at the Dublin Cattle Market was 140*s.* 6*d.* as against 138*s.* 9*d.* for the first quarter of 1918, the price for the first quarter of 1909 being 58*s.*

The price (including cartage) of Whitehaven coal in the City of Dublin ranged from 56*s.* to 58*s.* 6*d.* per ton net.

The highest price of Consols at the Dublin Stock Exchange for the quarter was £59 $\frac{9}{16}$, and the lowest £56.

The minimum annual rate of discount charged on Irish Bills at the Bank of Ireland during the quarter was 5 per cent.

The average weekly number of persons receiving out-door relief during the quarter was 35,389, or 214 above the average for the first quarter of 1918, the persons receiving indoor relief numbering 26,703 being 3,069 under the average number for the preceding year.

Of the persons receiving in-door relief during the first quarter of 1919, an average number of 1,414 in each week was located in asylums for the blind and the deaf and dumb, and in extern hospitals; in the corresponding quarter of 1918 the average weekly number was 1,567.

NOTE.—The prices of Consols at the Dublin Stock Exchange have been kindly furnished by the Secretary.

TABLE VII.—Showing the AVERAGE PRICES in DUBLIN of BREAD, OATMEAL, POTATOES, and BEEF, during the quarter (13 weeks) ended 29th March, 1919, with the average for the first quarter of the previous ten years, and the NUMBER of PERSONS in IRELAND receiving IN-DOOR AND OUT-DOOR RELIEF.

PERIOD.	*Average* PRICES OF PROVISIONS.					PAUPERISM. AVERAGE NUMBER OF PERSONS RELIEVED.	
	BREAD (4lb. Loaf) (delivered).		OATMEAL (Corn Exchange), per Cwt. 1st quality.	POTATOES (at Potato Market) per Cwt.	BEEF (at the Dublin Cattle Market), per Cwt.	In-door.	Out door
	(a)	(b)					
1919. Week ending Saturday—	d.	d.	s. d.	s. d.	s. d.		
Jaunary 4th,				6 2¾	132 6	25,952	35,880
" 11th,				6 7¼	135 9	26,193	35,828
" 18th,				6 5	137 9	26,243	35,721
" 25th,				6 10¾	138 3	26,137	35,604
February 1st,				6 7½	139 6	26,234	35,427
" 8th,				6 10¼	141 9	26,421	35,232
" 15th,	9½	9½	36 0	6 9¾	138 9	26,646	35,098
" 22nd,				6 11½	141 9	26,964	34,934
March 1st,				6 9¼	142 9	27,259	34,964
" 8th,				7 0½	144 6	27,420	34,972
" 15th,				7 0¼	142 9	27,251	35,261
" 22nd,				7 0½	145 9	27,260	35,600
" 29th,				7 0¼	148 0	27,161	35,540
Averages 1st quarter, 1919,	9½	9½	36 0	6 9½	140 6	26,703	35,389
Averages First Quarter: 1918 ..	9	9	34 0	4 0	138 9	29,772	35,175
1917, ..	10½	10¼	33 3	10 5½	124 9	32,894	35,473
1916, ..	9	9	21 3	4 0¼	84 6	33,171	35,596
1915, ..	6½	6¾	20 0	4 2¼	78 3	35,701	38,565
1914, ..	6	6	16 0	2 11	61 3	37,976	38,328
1913, ..	6	6	16 0	4 4¼	63 3	39,578	39,871
1912, ..	6	6	13 6	3 5½	63 6	40,443	40,911
1911, ..	6	6	13 6	3 7	58 3	40,984	40,185
1910, ..	6½	6½	14 6	3 0¼	59 0	44,820	56,268
1909, ..	6	6	13 6	2 8¼	58 0	46,283	57,001

NOTE.—*The average prices of Oatmeal, Potatoes, and Beef given in the above Table have been kindly supplied by the Department of Agriculture and Technical Instruction for Ireland; the number of persons receiving In-door and Outdoor Relief by the Local Government Board; and the prices of bread by (a) Messrs. Bolands (Limited), and (b) Messrs. Johnston, Mooney, and O'Brien (Limited).*

METEOROLOGY.*

[*Prepared at the Meteorological Office, under the Direction of Col. H. G. Lyons, R.E., F.R.S.*]

JANUARY.

January was wet, unsettled, and cold, and with many sunless days. There were, moreover, many ground frosts, but snow was comparatively rare. Rain was unusually frequent, but although many stations had more than twenty-five rain-days, only a few places recorded more than 25 mm. on any one day. Serious floods, as a result of the frequency of the rain, occurred during the month, especially along the Valley of the Shannon.

Temperature.†—The mean monthly temperature was below the normal, the deficiency in the northern half of the country being 0·6a and in the southern 0·9a. At Blacksod Point and Ballinacurra (Cork) the deficiency was as much as 2·5a. Maximum temperatures as high as 285a were recorded at many stations, commonly on the 1st or 13th. The lowest reading was 268a at Markree Castle, Cahir, and Limerick, on the 29th, 18th, and 30th respectively.



* Furnished by the Director of the Meteorological Office. For further information the reader is referred to the Monthly Weather Report (price 6d., post free 7d.) and other publications of the Meteorological Office. Maps illustrating the distribution of rainfall, pressure, temperature and sunshine are given in the Monthly Weather Report. The normal values for each month, mostly based on 35 years' observations, are shown by tables and maps in "Monthly Normals of Temperature, Rainfall and Sunshine." (M.O. 214a, IV., 1915, Price 2s. 6d.)

† Temperature is given on the Absolute Centigrade Scale. To the nearest degree 255a=0°F., 273a=32°F. 280a=45°F., 300a=81°F., and 310a=99°F.

Precipitation.—The total rainfall in the northern half of the country was 19 mm. in excess of the normal, and in the southern half 24 mm. in excess. Both Districts had 25 rain-days. At Cahirciveen (Valencia Observatory) there was a heavy downpour of 45 mm. on the 6th. Malin Head and Seskin (Carrick-on-Suir) recorded 27 mm. on the 1st and 6th respectively. At Cahirciveen the total rainfall for the month (208 mm.) was 69 mm. above the normal.

Sunshine.—In the northern part of the country the mean daily amount of sunshine was 1·75 hour and in the south 2·08 hour, the former District having a daily excess of 0·36 hour and the latter 0·42 hour.

February.

February was cold and damp, and night frosts were frequent. Easterly winds largely preponderated, winds from the South-West being unusually rare. There were some very cold days, but there was little snow. Gales were infrequent.

Temperature.—Both in the northern and in the southern half of the country the mean monthly temperature was below the normal, the deficiency in the former District being 1·1a and in the latter 0·8a. At Blacksod Point the deficiency was as much as 3·6a. Of the individual stations the highest reading recorded was 286a at Killarney on the 7th and 19th. On the latter date 286a was also recorded at Foynes. The lowest value was 266a at Dublin (Phœnix Park) on the 28th.

Precipitation.—The month's total rainfall was below the normal, both in the North and in the South, the former District having only 42 per cent. of the normal and the latter 78 per cent. No station reported as much as 25 mm. in a day, the heaviest daily fall being 19 mm. at Waterford on the 5th. At Seskin (Carrick-on-Suir) the total rainfall for the month was 120 mm., but at Malin Head only 18 mm. At Killarney the total (60 mm.) was 73 mm. below the normal.

Sunshine.—The sunshine was very variable. In the North there was an excess of 0·77 hour per day, but in the South there was a slight deficiency of 0·03 mm. In the former District the daily mean was 3·00 hour and in the latter 2·50 hour.

March.

March was a very cold month, with frequent precipitation in the form of snow, sleet, hail, and rain. Many days were intensely cold, and there were severe frosts at night. From the 16th to the 18th the type of weather was anticyclonic and dry, sunny weather was very generally experienced. During the rest of the month the conditions were cyclonic, and depressions followed one another in rapid succession, the weather, especially during the last ten days of the month, when snow fell daily, being very variable and unsettled.

Temperature.—In the North and in the South the mean monthly temperature was below the normal, the deficiency in the former District being 1·9a and in the latter 1·7a. At many stations the warmest day of the month was the 10th, a maximum temperature of 287a being recorded on this day at Dublin (Phœnix Park), Glasnevin, and Ranelagh. The lowest temperature recorded during the month was 267a at Lisburn on the 30th.

Precipitation.—The month's total precipitation did not differ very largely from the normal, the percentage of the latter in the northern half of the country being 104 and in the southern half 93. Of the individual daily amounts the heaviest was 59 mm. at Lisburn on the 18th. There was very heavy rain at Donaghadee also on the latter date, the total for the day being 28 mm.

Sunshine.—In the North the mean daily amount of sunshine was 3·18 hour and in the South 3·38 hour. Both Districts had a deficiency, which in the North was 0·17 hour and in the South 0·46 hour.

The Quarter.

The quarter as a whole was unusually cold, and in both the northern and southern halves of the country the mean temperature was below the normal, the deficiency being 1·2a in both districts. An excess of precipitation in January was balanced by a deficiency in February, and March was about normal, with the result that the total for the quarter differed but little from the normal, the percentage of the latter being 91 in the northern district and 100 in the southern. In the North the mean daily amount of sunshine was 2·6 hour and in the South 2·7 hour, the former figure being 0·2 hour above the normal, and the latter equal to normal.

Table VIII.—Showing the Mean Weekly Values, and the Difference from their Normal Values of the Meteorological Elements at the Phœnix Park, Dublin,* for the thirteen weeks ended March, 29th, 1919.

[Prepared at the Meteorological Office, under the direction of Col. H. G. Lyons, R.E., F.R.S.].

1919 Week Ended.	Air Pressure.		Temperature						Hygrometry.			Ozone	Bright Sunshine.			Rainfall.			Wind.
	Value reduced to Mean Sea Level	Difference from Normal.	Maximum A.	Minimum B.	Mean of A and B.	Difference from Normal.	Highest.	Lowest.	Mean of Dry Bulb	Mean of Wet Bulb	Mean Humidity.	Scale 0·0—1·0	Mean Daily Amount in Hours.	Difference from Normal.	Percentage of Possible.	Total Amount	Difference from Normal.	Number of Days.	Mean Force (Beaufort Scale, 0–12).
	Millibars	Millibars	°F	°F	°F	°F	°F	°F	°F	°F	Per Cent			Hours	Per Cent	Millimetres	Millimetres		
Jan. 4th	995·1	·	44·6	34·3	39·5	·	53	28	39·0	38·1	93	0·7	2·3	+0·7	31	16	+ 2	7	3·3
„ 11th	984·3	·	43·1	32·9	38·0	·	46	28	37·5	36·5	92	0·6	1·4	—0·3	18	25	+12	7	2·6
„ 18th	1006·3	·	46·4	35·0	40·7	·	53	28	38·8	37·5	90	0·5	2·7	+0·9	34	14	+ 2	6	1·4
„ 25th	1020·8	·	47·7	34·4	41·1	·	49	28	40·9	39·8	92	0·4	1·4	—0·6	17	11	— 1	5	1·5
Feb. 1st	1018·9	·	39·9	32·0	36·0	·	43	28	35·6	34·0	86	0·6	2·1	0·0	24	10	— 1	6	2·0
„ 8th	1015·3	·	41·6	34·3	38·0	·	45	28	38·1	37·0	91	0·6	1·0	—1·3	11	17	+ 5	4	1·3
„ 15th	1015·9	·	43·6	31·4	37·5	·	47	27	38·6	37·1	87	0·6	4·2	+1·5	44	4	— 7	3	1·3
„ 22nd	989·0	·	45·3	36·1	40·7	·	48	25	40·5	39·6	93	0·6	1·4	—1·7	14	14	+ 3	7	2·4
Mar. 1st	1006·3	·	44·9	25·7	35·3	·	46	20	34·2	33·2	89	0·6	5·0	+2·0	47	3	— 9	3	0·9
„ 8th	1007·4	·	47·4	33·9	40·7	·	53	27	40·1	38·9	90	0·7	2·9	—0·9	26	16	+ 4	5	1·4
„ 15th	1012·8	·	48·0	32·3	40·2	·	57	22	39·1	37·8	90	0·7	2·8	—0·7	24	5	— 5	3	0·9
„ 22nd	1015·7	·	46·1	32·1	39·1	·	53	28	39·1	37·9	90	0·7	1·7	—2·6	14	30	+19	6	1·8
„ 29th	1008·1	·	42·6	29·3	36·0	·	47	23	36·2	34·4	84	0·6	4·5	—0·3	36	10	— 3	5	3·3
Quarter,	1007·4	−5·8	44·7	32·6	38·7	—2·2	57	20	38·3	37·1	90	0·6	2·6	—0·3	26	175	+21	67	1·9

* Height above Mean Sea Level, Station H=135 ft., Barometer Hb=159 ft.

Note.—The information under the headings Air Pressure, Hygrometry and Wind, is the mean of the observations taken at 9 a.m. and 9 p.m.

POPULATION OF IRELAND (including Army, Navy, and Merchant Seamen on shore and in port) *estimated* to the middle of each of the Seventy-five Years 1845 to 1919.

Middle of the years.	Estimated Population.			Middle of the years.	Estimated Population.			Middle of the years.	Estimated Population.		
	Persons.	Males.	Females.		Persons.	Males.	Females.		Persons.	Males.	Females.
1845	8,295,061	4,083,043	4,212,018	1871	5,398,179	2,630,782	2,767,397	1897	4,529,917	2,234,205	2,295,712
1846	8,287,848	4,078,789	4,209,059	1872	5,372,890	2,616,263	2,756,627	1898	4,518,478	2,229,701	2,288,777
1847	8,025,274	3,943,938	4,081,336	1873	5,327,938	2,590,385	2,737,553	1899	4,502,401	2,221,965	2,280,436
1848	7,639,800	3,746,427	3,893,373	1874	5,298,979	2,575,663	2,723,316	1900	4,468,501	2,204,921	2,263,580
1849	7,256,314	3,551,244	3,705,070	1875	5,278,629	2,569,409	2,709,220	1901	4,447,085	2,196,182	2,250,903
1850	6,877,549	3,361,009	3,516,540	1876	5,277,544	2,572,287	2,705,257	1902	4,434,551	2,193,561	2,240,990
1851	6,514,473	3,181,353	3,333,120	1877	5,286,360	2,579,274	2,707,106	1903	4,417,757	2,189,440	2,228,317
1852	6,336,889	3,095,135	3,241,754	1878	5,282,246	2,579,928	2,702,318	1904	4,408,103	2,188,276	2,219,827
1853	6,198,984	3,031,226	3,167,758	1879	5,265,625	2,574,705	2,690,920	1905	4,399,308	2,186,577	2,212,731
1854	6,083,183	2,976,928	3,106,255	1880	5,202,648	2,543,491	2,659,157	1906	4,397,571	2,186,778	2,210,793
1855	6,014,665	2,946,068	3,068,597	1881	5,145,770	2,519,219	2,626,551	1907	4,388,451	2,183,051	2,205,400
1856	5,972,851	2,926,173	3,046,678	1882	5,101,018	2,497,237	2,603,781	1908	4,384,664	2,184,127	2,200,537
1857	5,919,454	2,897,924	3,021,530	1883	5,023,811	2,461,548	2,562,263	1909	4,386,601	2,187,792	2,198,809
1858	5,890,814	2,881,994	3,008,820	1884	4,974,561	2,439,581	2,534,980	1910	4,385,421	2,188,271	2,197,150
1859	5,861,711	2,865,930	2,995,781	1885	4,938,588	2,424,128	2,514,460	1911	4,383,608	2,188,155	2,195,453
1860	5,820,960	2,845,121	2,975,839	1886	4,905,895	2,410,186	2,495,709	1912	4,384,710	2,189,429	2,195,281
1861	5,788,415	2,831,783	2,956,632	1887	4,857,119	2,387,439	2,469,680	1913	4,379,012	2,186,476	2,192,536
1862	5,775,588	2,827,336	2,948,252	1888	4,801,312	2,360,717	2,440,595	1914	4,381,398	2,188,881	2,192,517
1863	5,718,235	2,799,689	2,918,546	1889	4,757,385	2,340,516	2,416,869	1915	4,337,000	2,139,000	2,198,000
1864	5,640,527	2,761,866	2,878,661	1890	4,717,959	2,322,883	2,395,076	1916	4,367,000	2,165,000	2,202,000
1865	5,594,589	2,740,800	2,853,789	1891	4,680,376	2,306,122	2,374,254	1917	4,380,000	2,176,000	2,204,000
1866	5,522,942	2,700,565	2,822,377	1892	4,633,808	2,282,392	2,351,416	1918	4,380,000	2,176,000	2,204,000
1867	5,486,509	2,681,015	2,805,494	1893	4,607,462	2,268,440	2,339,022	1919	4,380,000	2,176,000	2,204,000
1868	5,465,914	2,669,125	2,796,789	1894	4,589,260	2,259,919	2,329,341				
1869	5,449,094	2,659,713	2,789,381	1895	4,559,936	2,247,303	2,312,633				
1870	5,418,512	2,641,840	2,776,672	1896	4,542,061	2,239,138	2,302,923				

NOTE.—This table has been constructed for the years 1845 to 1846.—By taking the English average birth-rate of 1 in 31, and death-rate of 1 in 45, and deducting the annual emigration from Ireland according to the returns received from the Emigration Commissioners in England.

1847 to 1851.—The English birth-rate, as above, was used, deducting the number of deaths and the number of emigrants in each year, as given in the Irish Census Reports of 1851; an allowance, proportioned to the number of recorded deaths and the number of emigrants being made in each year for the excess of the number thus arrived at for 1851 over the actual population according to the Census of that year.

1852 to 1871.—The English birth and death-rates, as above, were used, deducting the number of emigrants, according to the returns obtained by the Registrar-General for Ireland, and allowing for excess over Census numbers for 1861 and 1871, as explained for the last period.

1872–1914.—By adding the Births registered in each year to the estimated population for the previous year, deducting the deaths and emigration, and adjusting the results for the years 1872–81, 1882–91, 1892–1901, and 1902–1911, to allow for the discrepancy between the number thus arrived at for 1881, 1891, 1901, and 1911 respectively, and the population as shown by the Census in each of these years.

1915–1919.—The estimated population for each of the years 1915–1917 has been computed as in 1914, with some additional adjustments with regard to the movements of the military. The population in 1917 has been adopted provisionally for 1918 and 1919.

ABSTRACTS I., II., III., IV.

MARRIAGES Registered during the Quarter ending 31st December 1918, in PROVINCES, COUNTIES, and SUPERINTENDENT REGISTRARS' DISTRICTS (or POOR LAW UNIONS) of IRELAND; **BIRTHS AND DEATHS** Registered during the Quarter ending 31st March 1919; Deaths from ENTERIC FEVER, TYPHUS, SMALL-POX, MEASLES, SCARLET FEVER, WHOOPING-COUGH, DIPHTHERIA, DYSENTERY, TUBERCULOUS DISEASE, CANCER, DIARRHŒA AND ENTERITIS OF CHILDREN under 2 years, DIARRHŒA OF PERSONS aged 2 years and upwards; also VIOLENT DEATHS,* INQUEST CASES, DEATHS IN PUBLIC INSTITUTIONS, and NUMBER of UNCERTIFIED DEATHS Registered during the Quarter ending 31st March 1919, in the PROVINCES, COUNTIES, SUPERINTENDENT REGISTRARS' DISTRICTS, and REGISTRARS' DISTRICTS OF IRELAND; with a Return of **VACCINATIONS** for that Quarter.

ABSTRACT I.—PROVINCES AND COUNTIES.

PROVINCES and COUNTIES.	Area in Statute Acres.	Population in 1911	Marriages. Averages in the Quarters ending 31st Dec., in the 10 years, 1908–1917.	Marriages. Registered in the Quarter ending 31st Dec., 1918.	Births. Averages in the Quarters ending 31st March, in the 10 years, 1909–1918.	Births. Registered in the Quarter ending 31st March, 1919	Deaths. Averages in the Quarters ending 31st March, in the 10 years, 1909–1918.	Deaths. Registered in the Quarter ending 31st March, 1919.	The Deaths registered during the Quarter are stated by the Registrars to include: Deaths of: Infants under 1 year of age.	Deaths of: Persons aged 65 years and upwards.	Deaths from: Enteric Fever.	Typhus.	Small-pox.	Measles.	Scarlet Fever.	Whooping-cough.	Diphtheria.	Dysentery.	Tuberculous Disease.	Cancer.	Diarrhœa and Enteritis of Children under 2 years of age.	Diarrhœa, 2 years of age and upwards.	Violence *	Inquest Cases.	Deaths in Public Institutions.	Number of Uncertified Deaths.	Number of successful primary Vaccinations in the Quarter ending 31st March, 1919.
IRELAND.	20,371,125	4,390,219	5,325	5,090	24,674	21,938	21,588	28,129	2,700	10,244	45	8	–	48	21	159	48	4	2,540	866	127	40	203	274	6,011	6,071	6,722
PROVINCES:																											
I. LEINSTER ..	4,847,731	1,162,044	1,596	1,533	6,544	5,880	6,246	8,551	931	2,752	5	2	–	22	9	33	12	–	883	293	55	11	53	70	2,449	1,224	1,168
II. MUNSTER ..	5,963,557	1,035,495	976	918	5,689	5,118	4,745	6,211	519	2,251	24	2	–	13	2	18	13	1	543	178	35	5	34	56	1,600	1,445	998
III. ULSTER ..	5,331,626	1,581,696	2,309	2,303	9,039	8,028	8,039	9,964	1,049	3,817	10	4	–	12	8	86	19	3	925	329	33	21	96	132	1,513	1,811	4,219
IV. CONNAUGHT	4,228,211	610,984	444	336	3,402	2,912	2,558	3,403	201	1,424	6	–	–	1	2	22	4	–	189	66	4	3	20	16	449	1,591	337
I. Leinster.																											
CARLOW	221,485	36,252	46	31	177	149	177	184	16	90	–	1	–	–	–	–	–	–	17	7	2	1	2	2	30	60	3
DUBLIN	218,873	172,394	225	232	725	633	783	1,147	116	325	1	–	–	6	–	2	1	–	153	51	6	2	19	14	300	44	176
DUBLIN Co. BORO'. .	7,911	304,802	574	596	2,360	2,114	2,116	3,163	445	705	2	–	–	16	8	7	5	–	347	105	39	2	18	27	1,347	78	459
KILDARE ..	418,645	66,627	71	63	348	302	301	367	33	126	–	–	–	–	–	–	–	–	37	13	1	–	3	3	119	38	37
KILKENNY ..	509,458	74,962	83	80	401	344	386	493	48	207	–	–	–	–	–	6	–	–	44	15	1	–	2	3	106	164	107
KING'S	493,263	56,832	70	71	284	257	268	296	20	132	–	–	–	–	–	3	–	–	28	16	–	1	1	–	47	74	28
LONGFORD ..	257,770	43,820	41	24	223	215	208	259	19	113	–	–	–	–	–	–	–	–	15	9	–	–	–	2	35	130	28
LOUTH	202,181	63,665	78	72	341	305	309	418	46	181	–	–	–	–	–	1	2	–	30	15	3	2	1	5	85	73	45
MEATH	577,735	65,091	81	70	312	320	322	442	29	193	1	–	–	–	–	3	1	–	44	18	1	1	1	3	75	87	90
QUEEN'S ..	424,838	54,629	55	52	262	245	268	332	27	136	–	–	–	–	–	–	–	–	33	3	–	–	–	3	60	92	32
WESTMEATH ..	434,665	59,986	74	67	300	267	289	393	21	170	–	–	–	–	–	3	–	–	41	13	1	–	2	2	79	108	40
WEXFORD ..	580,950	102,273	120	111	526	454	539	671	69	257	1	1	–	–	1	–	1	–	58	17	–	2	3	5	107	201	67
WICKLOW ..	499.957	60,711	78	64	285	275	280	386	42	117	–	–	–	–	–	8	2	–	36	11	1	–	1	1	59	65	56

II. Munster.																											
Clare	788,337	104,232	67	58	519	489	421	547	37	236	–	1	–	–	1	8	3	–	41	29	1	–	1	2	135	206	73
Cork Co and Co. Borough.	1,843,716	392,104	422	429	2,138	1,874	1,852	2,421	203	832	2	1	–	7	1	10	6	–	205	78	18	2	20	34	662	405	344
Kerry	1,161,752	159,691	100	70	966	827	610	918	61	325	7	–	–	2	–	–	–	–	79	14	4	–	1	–	230	286	7
Limerick Co. and Co. Borough.	663,959	143,069	151	139	850	864	712	1,040	88	326	14	–	–	1	–	–	3	1	102	21	1	2	5	7	271	212	317
Tipperary, N.R. ..	493,266	62,881	61	68	311	240	284	300	28	134	–	–	–	–	–	–	–	–	24	11	3	–	–	1	58	108	85
Tipperary, S.R. ..	558,038	89,552	89	63	472	428	438	507	40	207	1	–	–	–	–	–	–	–	44	17	4	1	1	3	156	114	92
Waterford Co. and Co. Borough.	454,489	83,966	86	91	433	396	428	478	62	191	–	–	–	3	–	–	1	–	48	17	4	–	6	9	88	114	80
III. Ulster.																											
Antrim	702,851	194,133	269	265	1,045	955	951	1,129	125	448	1	–	–	1	1	18	1	–	101	35	5	4	12	19	130	126	540
Armagh	312,773	120,291	157	127	606	570	666	823	94	331	3	–	–	–	–	2	3	–	72	33	4	3	5	9	135	172	298
Belfast County Borough.	14,937	386,947	804	941	2,695	2,247	2,060	2,387	371	643	–	–	–	2	–	3	2	–	318	88	17	4	42	53	555	25	1,321
Cavan	467,025	91,173	103	73	464	411	432	497	32	235	–	–	–	2	–	5	–	–	23	16	–	1	–	–	46	188	62
Donegal ..	1,193,641	168,537	154	135	971	859	783	1,112	71	533	–	–	–	5	–	2	–	1	80	33	–	4	4	5	99	480	321
Down	608,861	204,303	273	296	1,071	936	1,013	1,336	125	490	5	1	–	1	3	3	11	2	135	48	4	1	11	17	194	163	743
Fermanagh ..	417,912	61,836	67	58	325	320	297	408	24	167	–	–	–	–	–	–	–	–	31	18	–	–	–	–	72	131	60
Londonderry Co. and Co. Boro'	515,073	140,356	217	205	774	723	687	954	103	370	–	3	–	1	4	46	1	–	75	25	2	1	12	16	104	139	374
Monaghan ..	318,990	71,455	79	53	359	325	389	436	23	218	–	–	–	–	–	5	–	–	26	11	–	2	3	4	77	137	91
Tyrone	779,563	142,665	186	150	729	682	761	882	81	382	1	–	–	–	–	2	1	–	64	22	1	1	7	9	101	250	409
IV. Connaught.																											
Galway	1,467,850	182,224	124	103	1,019	899	772	936	59	408	–	–	–	1	1	2	2	–	57	15	1	–	15	6	164	424	139
Leitrim	376,510	63,582	53	49	320	262	269	342	13	171	–	–	–	–	1	–	–	–	23	4	2	–	1	3	38	157	21
Mayo	1,333,356	192,177	133	74	1,173	976	749	1,125	71	413	3	–	–	–	–	11	1	–	58	26	1	1	3	3	146	600	117
Roscommon ..	603,290	93,956	59	37	473	427	404	476	23	216	–	–	–	–	–	3	1	–	26	10	–	–	1	3	35	200	21
Sligo	442,205	79,045	75	73	417	348	364	524	35	216	3	–	–	–	–	6	–	–	25	11	–	2	–	1	66	210	39

* Including accidental deaths, homicides, and suicides.

ABSTRACT II.—SUPERINTENDENT REGISTRARS' DISTRICTS OR POOR LAW UNIONS, ARRANGED BY PROVINCES AND COUNTIES.

	Counties and Superintendent Registrars' Districts	Area in Statute Acres	Population in 1911.	Marriages. Registered in the Quarter ending 31st Dec., 1918.	Births. Registered in the Quarter ending 31st Mar., 1919.	Deaths. Registered in the Quarter ending 31st Mar., 1919.	The Deaths registered during the Quarter are stated by the Registrars to include: Deaths of: Infants under 1 year of age.	Persons aged 65 years and upwards.	Deaths from: Enteric Fever	Typhus.	Small-pox.	Measles.	Scarlet Fever.	Whooping-cough.	Diphtheria.	Dysentery	Tuberculous Disease.	Cancer.	Diarrhœa and Enteritis of children under 2 years of age.	Diarrhœa 2 years of age and upwards.	Violence.	Inquest Cases.	Deaths in Public Institutions.	Number of Uncertified Deaths	Number of successful primary Vaccinations in the Quarter ending 31st Mar., 1919.
	PROVINCE OF LEINSTER.																								
	CARLOW.																								
1	Baltinglass, part of ..	33,404	4,324	6	18	18	3	8	.	.	.	.	.	.	.	.	.	.	.	.	.	.	.	9	.
2	Carlow, part of ..	162,968	28,695	24	118	139	11	62	.	1	.	.	.	.	.	.	14	5	2	1	2	2	30	38	3
3	New Ross, part of ..	25,113	3,233	1	13	27	2	20	.	.	.	.	.	.	.	.	3	2	.	.	.	.	.	13	.
	DUBLIN.																								
4	Balrothery	84,072	19,232	42	78	106	7	38	.	.	.	1	.	.	.	.	18	3	.	.	5	2	40	9	36
5	Celbridge, part of ..	26,237	5,175	9	24	61	3	4	.	.	.	.	.	.	.	.	29	.	.	.	.	.	31	1	2
6	Dublin, part of	81,569	101,394	118	363	695	82	190	1	.	.	5	.	1	.	.	71	33	6	.	11	10	151	27	88
7	Rathdown, part of ..	26,995	46,593	63	168	285	24	93	.	.	.	.	.	1	1	.	35	15	.	2	3	2	78	7	50
	DUBLIN COUNTY BOROUGH.																								
8	Dublin, part of ..	7,911	304,802	596	2,114	3,163	445	705	2	.	.	16	8	7	5	.	347	105	39	2	18	27	1,347	78	459
	KILDARE.																								
9	Athy, part of	113,286	15,718	9	96	121	18	51	.	.	.	.	.	.	.	.	8	4	1	.	.	1	53	8	1
10	Baltinglass, part of ..	17,175	1,848	5	7	14	2	8	.	.	.	.	.	.	.	.	.	.	.	.	.	.	.	7	.
11	Celbridge, part of ..	53,701	8,988	7	39	62	3	16	.	.	.	.	.	.	.	.	6	.	.	.	.	.	28	3	.
12	Edenderry, part of ..	69,419	5,192	4	18	22	2	8	.	.	.	.	.	.	.	.	2	1	.	.	.	1	.	.	4
13	Naas, part of	165,064	34,881	38	142	148	8	43	.	.	.	.	.	.	.	.	21	8	.	.	3	1	38	20	32
	KILKENNY.																								
14	Callan, part of	62,167	7,826	3	40	76	6	36	.	.	.	.	.	.	.	.	4	3	.	.	.	.	31	22	22
15	Carrick-on-Suir, part of ..	32,096	4,176	5	13	23	1	8	.	.	.	.	.	.	.	.	1	1	.	.	.	.	.	8	6

16	Castlecomer	57,866	9,377	18	47	54	6	30	.	.	.	.	.	.	.	.	2	1	.	.	.	.	5	24	37
17	Kilkenny	110,989	23,001	24	103	152	10	59	.	.	.	.	.	6	.	.	23	5	1	.	2	3	4	27	22
18	New Ross, part of ..	28,321	3,266	.	16	21	3	11	.	.	.	.	.	.	.	.	6	.	.	.	.	.	.	11	.
19	Thomastown	107,641	12,594	13	63	81	10	31	.	.	.	.	.	.	.	.	5	2	.	.	.	.	19	34	16
20	Urlingford, part of ..	53,001	5,646	2	26	30	3	11	.	.	.	.	.	.	.	.	1	.	.	.	.	.	4	15	4
21	Waterford, part of ..	57,377	9,076	15	36	56	9	21	.	.	.	.	.	.	.	.	2	3	.	.	.	.	.	23	.
	KING'S																								
22	Birr, part of	193,244	21,404	30	78	101	6	46	.	.	.	.	.	3	.	.	8	4	.	1	1	.	10	27	18
23	Edenderry, part of ..	81,061	7,341	9	34	41	2	18	.	.	.	.	.	.	.	.	1	2	.	.	.	.	16	4	2
24	Mountmellick, part of ..	24,548	2,750	5	11	14	3	4	.	.	.	.	.	.	.	.	.	.	.	.	.	.	.	2	.
25	Roscrea, part of ..	55,565	5,497	5	20	14	.	10	.	.	.	.	.	.	.	.	5	.	.	.	.	.	.	3	8
26	Tullamore, part of ..	138,845	19,840	22	114	126	9	54	.	.	.	.	.	.	.	.	14	10	.	.	.	.	21	38	.
	LONGFORD.																								
27	Ballymahon, part of ..	69,733	8,684	5	41	58	7	26	.	.	.	.	.	.	.	.	5	2	.	.	.	1	9	31	.
28	Granard, part of - ..	77,964	14,012	10	72	82	6	41	.	.	.	.	.	.	.	.	4	3	.	.	.	.	11	37	13
29	Longford	110,073	21,124	9	102	119	6	46	.	.	.	.	.	.	.	.	6	4	.	.	.	1	15	62	15
	LOUTH.																								
30	Ardee, part of	65,909	10,924	10	53	60	2	35	.	.	.	.	.	.	.	.	4	3	.	.	.	.	15	10	12
31	Drogheda, part of ..	41,858	18,812	23	99	153	17	60	.	.	.	.	.	.	.	.	12	6	.	.	.	3	27	26	.
32	Dundalk	94,414	33,929	39	153	205	27	86	.	.	.	.	.	1	2	.	14	6	3	2	1	2	43	37	33
	MEATH.																								
33	Ardee, part of	30,309	2,857	4	22	14	3	7	.	.	.	.	.	.	.	.	1	2	.	.	.	.	.	3	2
34	Drogheda, part of ..	57,148	6,167	9	33	24	4	15	.	.	.	.	.	.	.	.	.	1	.	.	.	.	.	6	13
35	Dunshaughlin	106,822	8,085	11	23	48	1	23	.	.	.	.	.	.	.	.	2	2	.	.	.	.	.	2	24
36	Edenderry, part of ..	21,914	1,966	2	11	9	.	5	.	.	.	.	.	.	.	.	1	1	.	.	.	.	.	1	7
37	Kells	103,426	13,271	14	71	98	5	37	1	.	.	.	.	1	.	.	11	2	.	.	.	2	11	26	9
38	Navan	94,474	14,330	13	66	110	8	46	.	.	.	.	.	.	.	.	12	3	.	1	1	1	40	15	14
39	Oldcastle, part of ..	44,122	5,174	1	21	36	2	14	.	.	.	.	.	.	.	.	5	2	1	.	.	.	.	10	3
40	Trim	119,520	13,241	16	73	103	6	46	.	.	.	.	.	2	1	.	12	5	.	.	.	.	24	24	18
	QUEEN'S.																								
41	Abbeyleix	127,009	15,935	9	78	87	10	39	.	.	.	.	.	.	.	.	8	1	.	.	.	1	6	21	32
42	Athy, part of	48,037	5,631	2	39	36	5	9	.	.	.	.	.	.	.	.	2	.	.	.	.	.	.	11	.
43	Carlow, part of.. ..	37,030	4,215	8	14	18	.	6	.	.	.	.	.	.	.	.	3	.	.	.	.	1	.	7	.
44	Mountmellick, part of ..	176,160	25,136	30	96	172	8	72	.	.	.	.	.	.	.	.	20	2	.	.	.	1	54	41	.
45	Roscrea, part of ..	36,602	3,712	3	18	19	4	10	.	.	.	.	.	.	.	.	.	.	.	.	.	.	.	12	.

ABSTRACT II.—SUPERINTENDENT REGISTRARS' DISTRICTS OR POOR LAW UNIONS, ARRANGED BY PROVINCES AND COUNTIES—*continued.*

	Counties and Superintendent Registrars' Districts.	Area in Statute Acres	Population in 1911	Marriages. Registered in the Quarter ending 31st Dec., 1918.	Births. Registered in the Quarter ending 31st Mar., 1919.	Deaths. Registered in the Quarter ending 31st Mar., 1919.	The Deaths registered during the Quarter are stated by the Registrars to include: Deaths of: Infants under 1 year of age.	Persons aged 65 years and upwards.	Deaths from: Enteric Fever.	Typhus.	Small-pox	Measles.	Scarlet Fever.	Whooping-cough.	Diphtheria.	Dysentery.	Tuberculous Disease	Cancer.	Diarrhœa and Enteritis of children under 2 years of age	Diarrhœa 2 years of age and upwards.	Violence.	Inquest Cases.	Deaths in Public Institutions.	Number of Uncertified Deaths.	Number of successful primary Vaccinations in the Quarter ending 31st Mar., 1919.
	WESTMEATH.																								
46	Athlone, part of ..	68,314	16,822	28	68	130	7	57	.	.	.	.	.	1	.	.	14	4	.	.	1	.	32	20	14
47	Ballymahon, part of ..	30,409	3,069	3	12	22	.	13	.	.	.	.	.	.	.	.	2	.	.	.	.	.	.	11	.
48	Delvin	74,328	7,864	3	28	32	1	22	.	.	.	.	.	.	.	.	.	.	.	.	.	.	6	16	7
49	Granard, part of ..	36,463	3,391	4	12	26	3	7	.	.	.	.	.	2	.	.	1	.	.	.	.	.	.	15	2
50	Mullingar	208,601	26,758	25	141	170	9	65	.	.	.	.	.	.	.	.	20	9	1	.	1	2	41	43	17
51	Tullamore, part of ..	16,550	2,082	4	6	13	1	6	.	.	.	.	.	.	.	.	4	.	.	.	.	.	.	3	.
	WEXFORD.																								
52	Enniscorthy	193,396	31,304	37	132	221	20	75	.	.	.	.	1	.	.	.	21	4	.	.	.	.	28	73	.
53	Gorey	130,109	16,095	16	54	95	13	31	.	.	.	.	.	.	.	.	7	2	.	.	.	2	13	21	.
54	New Ross, part of ..	124,398	22,183	20	104	144	16	55	1	1	.	.	.	.	.	.	6	7	.	1	.	.	26	49	7
55	Wexford	133,047	32,691	38	164	211	20	96	.	.	.	.	.	.	1	.	24	4	.	1	3	3	40	68	60
	WICKLOW.																								
56	Baltinglass, part of ..	103,806	8,935	12	35	51	7	26	.	.	.	.	.	.	.	.	6	3	1	.	.	.	13	13	18
57	Naas, part of	51,087	3,105	.	10	13	1	7	.	.	.	.	.	.	.	.	.	.	.	.	.	.	.	6	2
58	Rathdown, part of ..	34,503	13,141	17	52	100	4	29	.	.	.	.	.	.	.	.	9	2	.	.	.	.	9	5	19
59	Rathdrum	227,487	26,912	25	142	186	27	42	.	.	.	.	.	4	2	.	19	5	.	.	.	1	37	31	17
60	Shillelagh	83,074	8,618	10	36	36	3	13	.	.	.	.	.	4	.	.	2	1	.	.	1	.	.	10	.
	II. PROVINCE OF MUNSTER.																								
	CLARE.																								
61	Ballyvaghan	71,658	3,651	4	18	13	2	5	.	.	.	.	.	1	.	.	1	1	.	.	.	.	3	5	20
62	Corrofin	61,382	4,483	.	24	20	2	9	.	.	.	.	.	.	.	.	3	1	1	.	.	.	6	8	3
63	Ennis	113,839	19,523	15	96	135	8	41	.	.	.	.	.	.	.	.	13	8	.	.	.	1	63	29	19
64	Ennistimon	99,619	16,882	3	71	82	6	45	.	.	.	.	.	.	3	.	7	1	.	.	.	.	11	44	10
65	Killadysert	62,618	8,216	8	42	33	2	12	.	.	.	.	.	.	.	.	1	.	.	.	.	.	3	13	.
66	Kilrush	137,501	25,647	17	134	164	13	70	.	1	.	.	1	7	.	.	12	3	.	.	1	1	45	57	.
67	Limerick, part of ..	68,659	7,138	6	29	26	1	16	.	.	.	.	.	.	.	.	1	2	.	.	.	.	.	16	1
68	Scarriff	173,061	18,692	5	75	74	3	38	.	.	.	.	.	.	.	.	3	4	.	.	.	.	4	34	20

	CORK CO. AND CO BOROUGH.																									
69	Bandon	101,483	16,888	11	77	91	4	38	.	.	.	.	.	.	2	.	7	4	.	.	.	2	12	18	8
70	Bantry	107,285	12,733	15	62	35	2	20	.	.	.	.	.	.	.	.	1	1	1	.	.	1	2	19	12
71	Castletown	74,320	10,393	4	57	52	5	16	2	.	.	5	.	.	.	.	4	4	1	.	1	3	8	18	.
72	Clonakilty	81,015	17,628	9	72	77	5	47	.	.	.	.	.	.	.	.	5	.	.	.	.	1	2	39	1
73	Cork	170,521	134,458	246	694	1,084	102	282	.	1	.	1	1	5	2	.	107	40	10	1	10	15	430	49	170
74	Dunmanway	103,921	12,273	8	65	65	1	37	.	.	.	.	.	.	.	.	4	4	.	.	2	2	5	26	11
75	Fermoy, part of ..	196,734	31,385	30	125	164	17	53	.	.	.	1	.	1	.	.	20	3	2	.	2	3	35	36	1
76	Kanturk ..	185,657	22,299	17	152	104	9	41	.	.	.	.	.	.	1	.	8	3	.	.	1	2	21	26	15
77	Kilmallock rt of	19,388	3,990	4	32	46	7	15	.	.	.	.	.	.	.	.	2	1	.	.	.	.	.	11	19
78	Kinsale ..	80,160	15,661	16	43	75	4	32	.	.	.	.	.	1	.	.	3	2	.	.	.	1	8	20	22
79	Macroom ..	179,154	21,418	4	85	112	8	42	.	.	.	.	.	.	.	.	4	1	.	.	.	1	12	29	31
80	Mallow	149,715	21,216	26	108	129	12	44	.	.	.	.	.	3	.	.	12	5	3	1	1	.	25	23	22
81	Middlet .	109,383	19,622	18	62	103	6	41	.	.	.	.	.	.	1	.	10	4	1	.	1	1	24	18	.
82	Millst .	74,939	10,180	2	44	40	2	23	.	.	.	.	.	.	.	.	2	.	.	.	.	.	11	13	.
83	Skibbe ..	115,389	23,476	6	128	105	14	39	.	.	.	.	.	.	.	.	9	2	.	.	.	1	15	34	5
84	Skull	57,692	8,643	6	37	39	.	26	.	.	.	.	.	.	.	.	.	1	.	.	1	1	6	11	1
85	Youghal, part of ..	36,960	9,841	7	31	100	5	36	.	.	.	.	.	.	.	.	7	3	.	.	1	.	46	15	26
	KERRY.																									
86	Cahersiveen	198,130	20,785	7	100	91	4	37	.	.	.	.	.	.	.	.	10	1	.	.	.	.	8	38	3
87	Dingle	126,459	17,804	.	104	76	7	25	.	.	.	.	.	.	.	.	8	1	.	.	.	.	11	37	.
88	Kenmare	198,416	13,212	5	55	47	1	21	.	.	.	.	.	.	.	.	6	1	.	.	1	.	8	17	3
89	Killarney	251,430	35,986	16	186	286	14	103	4	.	.	.	.	.	.	.	13	.	1	.	.	.	110	68	.
90	Listowel, part of ..	165,504	30,221	30	197	187	14	78	.	.	.	.	.	.	.	.	21	7	1	.	.	.	36	64	1
91	Tralee	221,813	41,683	12	185	231	21	61	3	.	.	2	.	.	.	.	21	4	2	.	.	.	57	62	.
	LIMERICK CO. AND CO. BOROUGH.																									
92	Croom	83,369	10,372	6	42	90	6	24	.	.	.	.	.	.	.	.	6	4	.	.	.	.	19	16	31
93	Fermoy, part of ..	38,560	5,045	6	37	21	1	11	.	.	.	.	.	.	.	.	2	.	.	.	.	.	.	12	.
94	Kilmallock, part of ..	125,781	20,806	22	115	157	10	51	.	.	.	.	.	.	.	.	11	3	.	.	.	2	42	32	13
95	Limerick, part of ..	109,552	58,775	76	374	453	46	131	3	.	.	.	.	.	1	.	57	6	.	.	5	5	160	70	129
96	Listowel, part of ..	24,673	4,016	1	27	37	7	12	.	.	.	.	.	.	2	.	.	.	.	.	.	.	.	17	3
97	Newcastle	143,843	23,594	17	152	129	9	46	11	.	.	1	.	.	.	1	16	3	.	2	.	.	34	30	73
98	Rathkeale	102,525	13,863	6	73	95	6	35	.	.	.	.	.	.	.	.	6	5	.	.	.	.	16	19	43
99	Tipperary, part of ..	35,656	6,598	5	44	58	3	16	.	.	.	.	.	.	.	.	4	.	1	.	.	.	.	16	25
	TIPPERARY, N.R.																									
100	Birr, part of	27,497	1,883	3	7	9	.	1	.	.	.	.	.	.	.	.	2	.	.	.	.	.	.	2	.
101	Borrisokane	82,170	7,853	10	32	33	3	11	.	.	.	.	.	.	.	.	3	3	.	.	.	.	8	9	6
102	Nenagh	183,399	23,038	15	67	112	11	51	.	.	.	.	.	.	.	.	11	.	1	.	.	.	16	41	13
103	Roscrea, part of ..	57,541	7,652	4	25	42	3	28	.	.	.	.	.	.	.	.	.	3	1	.	.	1	17	11	20
104	Thurles	142,659	22,455	36	109	104	11	43	.	.	.	.	.	.	.	.	8	5	1	.	.	.	17	45	46
	TIPPERARY, S.R.																									
105	Callan, part of	41,904	5,241	4	19	21	.	9	.	.	.	.	.	.	.	.	.	.	..	.	.	.	.	6	.
106	Carrick-on-Suir, part of ..	26,121	7,655	7	49	64	7	25	.	.	.	.	.	.	.	.	5	2	.	.	.	.	27	8	2
107	Cashel	156,188	19,501	14	102	100	13	49	.	.	.	.	.	.	.	.	5	2	3	.	.	.	30	23	14
108	Clogheen	117,415	14,737	10	66	63	7	29	1	.	.	.	.	.	.	.	2	3	.	1	.	1	15	27	13
109	Clonmel, part of ..	47,305	15,012	10	58	108	4	43	.	.	.	.	.	.	.	.	18	6	1	.	1	1	52	10	23
110	Tipperary, part of ..	144,416	24,668	17	120	134	6	43	.	.	.	.	.	.	.	.	14	4	.	.	.	1	32	28	22
111	Urlingford, part of ..	24,689	2,738	1	14	17	3	9	.	.	.	.	.	.	.	.	.	.	.	.	.	.	.	12	18

ABSTRACT II.—SUPERINTENDENT REGISTRARS' DISTRICTS OR POOR LAW UNIONS, ARRANGED BY PROVINCES AND COUNTIES—*continued.*

	COUNTIES AND SUPERINTENDENT REGISTRARS DISTRICTS.	Area in Statute Acres	Population in 1911.	Marriages. Registered in the Quarter ending 31st Dec., 1918.	Births. Registered in the Quarter ending 31st Mar., 1919.	Deaths Registered in the Quarter ending 31st Mar., 1919.	The Deaths registered during the Quarter are stated by the Registrars to include: Deaths of: Infants under 1 year of age.	Deaths of: Persons aged 65 years and upwards.	Deaths from: Enteric Fever	Typhus	Small pox.	Measles	Scarlet Fever.	Whooping cough.	Diphtheria	Dysentery.	Tuberculous Disease.	Cancer	Diarrhœa and Enteritis of children under 2 years of age.	Diarrhœa 2 years of age and upwards.	Violence	Inquest Cases.	Deaths in Public Institutions.	Number of Uncertified Deaths	Number of successful primary Vaccinations in the Quarter ending 31st Mar., 1919.
	WATERFORD CO. AND CO. BOROUGH.																								
112	Carrick-on-Suir, part of ..	54,499	4,894	8	24	26	6	10	.	.	.	.	.	.	.	.	.	.	.	.	.	.	.	9	7
113	Clonmel, part of ..	40,472	3,289	2	9	13	2	6	.	.	.	.	.	.	.	.	2	.	.	.	.	.	.	4	12
114	Dungarvan	94,214	14,236	28	64	98	12	36	.	.	.	.	.	.	1	.	8	1	.	.	.	.	9	30	18
115	Kilmacthomas	64,592	6,830	3	23	35	4	15	.	.	.	.	.	.	.	.	.	2	.	.	1	1	13	12	.
116	Lismore	97,179	12,000	5	43	49	2	25	.	.	.	.	.	.	.	.	4	1	1	.	.	1	4	19	1
117	Waterford, part of ..	69,378	38,616	41	217	233	35	88	.	.	.	3	.	.	.	.	33	12	3	.	5	7	62	29	42
118	Youghal, part of ..	34,155	4,101	4	16	24	1	11	.	.	.	.	.	.	.	.	1	1	.	.	.	.	.	11	.
	III. PROVINCE OF ULSTER.																								
	ANTRIM.																								
119	Antrim	117,225	30,050	23	150	181	20	50	.	.	.	.	.	3	.	.	21	7	.	2	2	6	50	8	102
120	Ballycastle	102,643	12,193	14	61	51	3	29	.	.	.	.	.	.	.	.	2	2	.	1	1	.	11	12	32
121	Ballymena	161,301	48,415	75	218	269	24	124	1	.	.	.	.	2	.	.	14	11	1	1	3	1	24	55	169
122	Ballymoney	121,510	27,424	37	136	154	22	71	.	.	.	1	1	7	.	.	9	2	.	.	1	1	6	28	28
123	Belfast, part of.. ..	22,112	12,361	18	50	56	4	17	.	.	.	.	.	.	.	.	19	1	1	.	.	.	11	.	46
124	Larne	118,040	34,414	50	187	201	23	72	.	.	.	.	.	6	.	.	19	7	2	.	2	5	11	15	80
125	Lisburn, part of ..	47,706	26,258	45	138	199	28	73	.	.	.	.	.	.	1	.	16	5	1	.	3	6	37	7	69
126	Lurgan, part of ..	12,314	3,018	3	15	18	1	12	.	.	.	.	.	.	.	.	1	.	.	.	.	.	.	1	14
	ARMAGH.																								
127	Armagh	146,624	44,109	42	196	314	37	142	2	.	.	.	.	2	1	.	15	9	2	3	3	6	49	83	139
128	Banbridge, part of ..	18,007	5,750	5	33	28	3	18	.	.	.	.	.	.	.	.	.	1	.	.	.	.	.	4	34
129	Castleblayney, part of ..	35,793	9,441	6	50	64	12	31	.	.	.	.	.	.	.	.	5	1	.	.	.	.	.	36	.
130	Lurgan, part of ..	40,343	40,041	54	188	310	33	94	1	.	.	.	.	.	.	.	42	17	1	.	2	3	63	25	87
131	Newry, part of	72,006	20,950	20	103	107	9	46	.	.	.	.	.	.	2	.	10	5	1	.	.	.	23	24	38
	BELFAST COUNTY BOROUGH.																								
132	Belfast, part of.. ..	14,937	386,947	941	2,247	2,387	371	643	.	.	.	2	.	3	2	.	318	88	17	4	42	53	555	25	1,321

	CAVAN.																									
133	Bailieborough	71,952	14,757	17	77	99	10	39	.	.	.	2	.	1	.	.	1	2	.	.	.	.	13	29	19
134	Bawnboy, part of ..	61,908	8,944	5	35	42	1	26	.	.	.	.	.	1	.	.	4	2	.	.	.	.	5	20	.
135	Cavan	230,456	49,042	40	208	275	17	125	.	.	.	.	.	3	.	.	13	9	.	1	.	.	28	96	37
136	Enniskillen, part of ..	40,507	4,913	1	35	20	1	11	.	.	.	.	.	.	.	.	1	1	.	.	.	.	.	15	.
137	Granard, part of ..	20,281	4,437	.	18	17	1	10	.	.	.	.	.	.	.	.	1	.	.	.	.	.	.	10	5
138	Oldcastle, part of ..	41,921	9,080	10	38	44	2	24	.	.	.	.	.	.	.	.	3	2	.	.	.	.	.	18	1
	DONEGAL.																									
139	Ballyshannon, part of ..	41,627	9,888	9	35	61	4	39	.	.	.	.	.	.	.	.	5	2	.	.	.	.	18	20	5
140	Donegal	160,445	19,616	17	96	125	6	67	.	.	.	.	.	.	.	1	12	3	.	2	1	1	11	57	41
141	Dunfanaghy	126,165	15,471	4	89	119	7	42	.	.	.	.	.	.	.	.	9	3	.	.	1	.	.	40	14
142	Glenties	258,498	32,800	12	205	181	11	77	.	.	.	.	.	.	.	.	9	5	.	1	.	.	7	107	3
143	Inishowen	160,049	27,576	26	140	180	12	95	.	.	.	3	.	.	.	.	11	4	.	.	.	1	5	102	141
144	Letterkenny	101,255	12,155	27	62	108	7	52	.	.	.	.	.	.	.	.	8	.	.	.	.	1	39	30	17
145	Londonderry, part of ..	59,125	8,135	12	43	47	8	21	.	.	.	.	.	.	.	.	2	1	.	.	.	.	.	17	6
146	Millford	112,088	19,393	10	80	133	6	69	.	.	.	.	.	.	.	.	11	8	.	.	.	.	8	53	30
147	Strabane, part of ..	53,130	10,332	12	62	72	4	29	.	.	.	.	.	.	.	.	7	5	.	1	2	2	7	24	35
148	Stranorlar	121,259	13,171	6	47	86	6	42	.	.	.	2	.	2	.	.	6	2	.	.	.	.	4	30	29
	DOWN																									
149	Banbridge, part of ..	107,198	34,381	47	174	208	29	84	2	.	.	.	1	3	.	.	26	4	3	.	3	5	31	37	123
150	Belfast, part of.. ..	12,609	9,245	19	36	46	2	16	.	.	.	1	1	.	.	.	5	1	.	.	.	.	.	2	28
151	Downpatrick	148,114	39,196	52	203	308	25	111	.	.	.	.	.	.	.	.	28	11	.	1	4	4	50	24	168
152	Kilkeel	81,954	18,077	22	69	118	11	52	.	.	.	.	.	.	.	.	8	8	.	.	1	2	5	39	74
153	Lisburn, part of ..	71,351	20,070	31	69	201	10	57	3	.	.	.	1	.	10	2	27	6	.	.	.	1	87	12	60
154	Lurgan, part of ..	27,260	10,550	15	28	51	5	30	.	.	.	.	.	.	.	.	5	4	.	.	1	2	.	12	17
155	Newry, part of ..	66,023	28,444	38	139	174	15	57	.	1	.	.	.	.	.	.	8	7	.	.	2	3	6	22	74
156	Newtownards	94,352	44,340	72	218	230	28	83	.	.	.	.	.	.	1	.	28	7	1	.	.	.	15	15	199
	FERMANAGH.																									
157	Ballyshannon, part of ..	58,443	5,718	.	23	22	.	9	.	.	.	.	.	.	.	.	3	2	.	.	.	.	.	9	.
158	Clones, part of	45,669	7,782	11	41	37	1	22	.	.	.	.	.	.	.	.	2	3	.	.	.	.	.	12	7
159	Enniskillen, part of ..	157,143	23,757	21	120	200	14	83	.	.	.	.	.	.	.	.	15	6	.	.	.	.	60	61	23
160	Irvinestown, part of ..	57,917	9,121	11	42	47	5	14	.	.	.	.	.	.	.	.	6	4	.	.	.	.	2	15	9
161	Lisnaskea	98,740	15,458	15	94	102	4	39	.	.	.	.	.	.	.	.	5	3	.	.	.	.	10	34	21
	LONDONDERRY CO. AND CO. BOROUGH.																									
162	Coleraine	118,894	29,955	41	137	194	27	74	.	.	.	.	3	.	1	.	17	6	1	.	1	2	16	26	73
163	Limavady	152,958	19,101	29	108	109	9	58	.	.	.	.	.	.	.	.	8	4	.	.	1	1	7	28	38
164	Londonderry, part of ..	85,988	55,193	97	304	401	49	113	.	3	.	1	1	44	.	.	40	4	.	1	7	9	69	27	171
165	Magherafelt	157,233	36,107	38	174	250	18	125	.	.	.	.	.	2	.	.	10	11	1	.	3	4	12	58	92

ABSTRACT II.—SUPERINTENDENT REGISTRARS' DISTRICTS OR POOR LAW UNIONS, ARRANGED BY PROVINCES AND COUNTIES—*continued.*

	COUNTIES AND SUPERINTENDENT REGISTRARS' DISTRICTS.	Area in Statute Acres.	Population in 1911	Marriages. Registered in the Quarter ending 31st Dec., 1918.	Births. Registered in the Quarter ending 31st Mar., 1919.	Deaths. Registered in the Quarter ending 31st Mar., 1919.	The Deaths registered during the Quarter are stated by the Registrars to include: Deaths of: Infants under 1 year of age	Persons aged 65 years and upwards.	Deaths from: Enteric Fever.	Typhus.	Small-pox.	Measles.	Scarlet Fever.	Whooping-cough.	Diphtheria.	Dysentery.	Tuberculous Disease.	Cancer.	Diarrhœa and Enteritis of children under 2 years of age.	Diarrhœa 2 years of age and upwards.	Violence.	Inquest Cases.	Deaths in Public Institutions.	Number of Uncertified Deaths.	Number of successful primary Vaccinations in the Quarter ending 31st Mar., 1919.
	MONAGHAN.																								
166	Carrickmacross ..	65,687	15,108	7	49	89	2	50	.	.	.	.	.	3	.	.	6	.	.	.	2	1	6	37	.
167	Castleblayney, part of ..	63,835	15,668	11	69	92	9	41	.	.	.	.	.	2	.	.	5	.	.	.	.	.	14	25	18
168	Clones, part of ..	64,288	13,953	10	79	82	3	42	.	.	.	.	.	.	.	.	4	2	.	.	.	1	17	16	26
169	Monaghan	125,180	26,726	25	128	173	9	85	.	.	.	.	.	.	.	.	11	9	.	2	1	2	40	59	47
	TYRONE.																								
170	Castlederg	91,833	11,161	11	63	67	6	25	1	.	.	.	.	.	.	.	5	.	.	.	.	1	8	18	37
171	Clogher	89,336	13,744	20	72	83	9	46	.	.	.	.	.	.	1	.	5	.	.	.	2	1	4	28	42
172	Cookstown	96,943	22,516	29	112	132	6	70	.	.	.	.	.	.	.	.	3	4	.	1	.	1	10	45	95
173	Dungannon	110,375	30,250	26	134	203	17	90	.	.	.	.	.	1	.	.	14	9	.	.	2	3	28	55	100
174	Irvinestown, part of ..	24,137	3,915	1	14	22	2	8	.	.	.	.	.	.	.	.	.	.	.	.	.	.	.	10	2
175	Omagh	229,877	36,440	41	161	244	22	99	.	.	.	.	.	.	.	.	25	3	1	.	.	.	43	68	69
176	Strabane, part of ..	137,062	24,639	22	126	131	19	44	.	.	.	.	.	1	.	.	12	6	.	.	3	3	8	26	64
	IV. PROVINCE OF CONNAUGHT.																								
	GALWAY.																								
177	Ballinasloe, part of ..	125,570	15,275	10	61	73	6	28	.	.	.	.	.	.	.	.	5	.	.	.	.	.	34	19	.
178	Clifden	193,782	17,325	7	64	85	4	36	.	.	.	.	.	.	1	.	3	1	.	.	7	.	2	53	21
179	Galway	198,536	35,083	30	181	241	18	95	.	.	.	1	.	.	1	.	14	3	.	.	3	1	51	104	74
180	Glennamaddy	100,271	15,263	3	74	79	2	40	.	.	.	.	.	.	.	.	4	5	.	.	.	.	9	47	.
181	Gort	106,326	11,382	6	67	48	3	22	.	.	.	.	.	.	.	.	4	1	.	.	3	3	12	10	2
182	Loughrea	198,927	19,149	14	107	80	4	45	.	.	.	.	.	1	.	.	5	1	.	.	1	.	7	39	21
183	Mount Bellew	102,404	14,203	9	60	55	4	17	.	.	.	.	.	1	.	.	3	.	.	.	.	.	4	29	.
184	Oughterard	173,506	16,736	6	91	72	3	25	.	.	.	.	.	.	.	.	5	.	1	.	1	1	6	47	4
185	Portumna	77,264	8,681	9	50	53	4	29	.	.	.	.	.	.	.	.	6	1	.	.	.	.	14	17	1
186	Tuam	191,264	29,127	9	144	150	11	71	.	.	.	.	1	.	.	.	8	3	.	.	.	1	25	59	16

	LEITRIM																								
187	Ballyshannon, part of ..	32,425	4,557	2	17	29	.	23	.	.	.	.	.	.	.	.	1	1	.	.	.	.	.	18	.
188	Bawnboy, part of ..	42,788	8,239	6	37	50	1	20	.	.	.	.	.	.	.	.	1	1	.	.	.	.	.	22	.
189	Carrick-on-Shannon, part of	63,484	11,786	5	40	56	.	26	.	.	.	.	.	.	.	.	2	.	.	.	.	1	18	15	.
190	Manorhamilton	144,857	20,616	18	87	109	8	53	.	.	.	.	1	.	.	.	10	1	2	.	.	.	8	53	21
191	Mohill	92,956	18,384	18	81	98	4	49	.	.	.	.	.	.	.	.	9	1	.	.	1	2	12	49	.
	MAYO.																								
192	Ballina	255,588	31,387	27	154	145	10	60	2	.	.	.	.	.	1	.	10	3	.	.	2	1	19	65	8
193	Ballinrobe	147,144	19,928	11	104	126	12	50	.	.	.	.	.	2	.	.	4	4	.	1	.	.	1	72	8
194	Belmullet	179,246	14,346	1	68	90	10	23	.	.	.	.	.	2	.	.	4	.	.	.	.	1	4	64	.
195	Castlebar	141,193	25,805	8	118	206	2	51	.	.	.	.	.	.	.	.	14	4	.	.	.	.	93	78	40
196	Claremorris	110,790	24,280	13	116	111	10	46	.	.	.	.	.	4	.	.	7	7	.	.	.	.	.	50	54
197	Swineford	151,560	42,751	7	228	234	14	107	1	.	.	.	.	.	.	.	12	5	1	.	1	1	13	141	.
198	Westport	347,835	33,680	7	188	213	13	76	.	.	.	.	.	3	.	.	7	3	.	.	.	.	16	130	7
	ROSCOMMON.																								
199	Athlone, part of ..	82,711	9,631	6	49	34	1	18	.	.	.	.	.	.	.	.	.	2	.	.	.	.	.	8	4
200	Ballinasloe, part of ..	35,059	3,286	5	14	14	1	8	.	.	.	.	.	.	.	.	1	1	.	.	.	.	.	8	1
201	Boyle, part of	84,655	15,813	7	67	76	3	29	.	.	.	.	.	1	.	.	1	1	.	.	.	1	5	31	.
202	Carrick-on-Shannon, part of	37,518	5,755	1	24	26	2	11	.	.	.	.	.	.	.	.	1	.	.	.	.	.	.	7	1
203	Castlereagh	163,663	31,554	11	154	152	8	68	.	.	.	.	.	2	.	.	10	2	.	.	1	1	14	73	6
204	Roscommon	114,345	14,072	2	62	93	7	38	.	.	.	.	.	.	.	.	5	2	.	.	.	1	13	35	9
205	Strokestown	90,339	13,845	5	57	81	1	44	.	.	.	.	.	.	1	.	8	2	.	.	.	.	3	38	.
	SLIGO.																								
206	Boyle, part of	75,525	12,593	1	51	61	3	28	.	.	.	.	.	1	.	.	1	1	.	.	.	.	.	38	10
207	Dromore West	97,063	12,103	20	57	95	4	34	.	.	.	.	.	.	.	.	9	2	.	.	.	.	13	35	.
208	Sligo	143,808	36,347	31	162	249	19	101	3	.	.	.	.	5	.	.	15	8	.	2	.	.	35	81	29
209	Tobercurry	125,809	18,002	21	78	119	9	53	.	.	.	.	.	.	.	.	.	.	.	.	.	1	18	56	.

ABSTRACT III.—REGISTRARS' DISTRICTS, ARRANGED BY COUNTIES AND SUPERINTENDENT REGISTRARS' DISTRICTS.

I. PROVINCE OF LEINSTER.

No.	Registrars' Districts.*	Area in Statute Acres	Population in 1911.	Births. Registered in the Quarter ending 31st Mar., 1919.	Deaths. Registered in the Quarter ending 31st Mar., 1919.	The Deaths registered during the Quarter are stated by the Registrars to include: Deaths of: Infants under 1 year of age.	Deaths of: Persons aged 65 years and upwards	Deaths from: Enteric Fever.	Typhus.	Small-pox.	Measles.	Scarlet Fever.	Whooping-cough.	Diphtheria.	Dysentery.	Tuberculous Disease.	Cancer.	Diarrhœa and Enteritis of Children under 2 years of age.	Diarrhœa, 2 years of age and upwards.	Violence.	Inquest Cases.	Deaths in Public Institutions.	Number of Uncertified Deaths.	Number of successful *primary* Vaccinations in the Quarter ending 31st Mar., 1919.
	CARLOW CO.																							
	1. BALTINGLASS, S.R. DISTRICT, part of.																							
1	Rathvilly	33,404	4,324	18	18	3	8	.	.	.	.	.	.	.	.	.	.	.	.	.	.	.	9	.
	2 CARLOW, part of.																							
1	Bagenalstown, ...	16,865	3,368	14	10	1	3	.	1	.	.	.	.	.	.	3	2	1	.	.	.	2	1	1
2	Borris, ...	26,380	3,228	15	11	.	10	.	.	.	.	.	.	.	.	.	1	.	.	.	.	.	4	.
3	Carlow, No. 1, *W.*, ...	19,814	9,062	40	64	5	21	.	.	.	.	.	.	.	.	8	2	1	1	2	2	28	11	.
4	Clonegall, ...	14,804	1,688	10	5	.	4	.	.	.	.	.	.	.	.	.	.	.	.	.	.	.	2	.
5	Fennagh and Myshall ..	31,747	3,413	12	13	1	10	.	.	.	.	.	.	.	.	1	.	.	.	.	.	.	8	1
6	Leighlinbridge, ...	20,123	2,763	8	13	2	1	.	.	.	.	.	.	.	.	2	.	.	.	.	.	.	3	.
7	Tullow, ...	33,235	5,173	19	23	2	13	.	.	.	.	.	.	.	.	.	.	.	.	.	.	.	9	1
	3 NEW ROSS, part of,																							
1	St. Mullins, ...	25,113	3,233	13	27	2	20	.	.	.	.	.	.	.	.	3	2	.	.	.	.	.	13	.
	DUBLIN CO.																							
	4 BALROTHERY																							
1	Balbriggan, ...	18,253	4,224	22	18	.	10	.	.	.	.	.	.	.	.	1	1	.	.	2	1	.	5	.
2	Holmpatrick, *W.*, ...	7,127	3,032	12	24	3	9	.	.	.	.	.	.	.	.	14	.	.	.	.	.	10	.	5
3	Kilsallaghan, ...	25,026	2,034	9	5	.	2	.	.	.	.	.	.	.	.	.	.	.	.	.	.	.	1	.
4	Lusk, ...	12,059	2,996	5	10	.	5	.	.	.	.	.	.	.	.	.	2	.	.	.	.	.	1	14
5	Malahide, ...	6,913	2,501	7	12	1	6	.	.	.	1	.	.	.	.	.	.	.	.	.	.	.	1	13
6	Swords	14,694	4,445	23	37	3	6	.	.	.	.	.	.	.	.	3	.	.	.	3	1	30	1	4

	5. Celbridge, part of.																						
1	Lucan, ...	9,023	3,133	17	15	1	1	.	.	.	.	.	.	.	.	3	.	.	.	.	.	.	1	.
2	Rathcoole, ...	17,214	2,042	7	46	2	3	.	.	.	.	.	.	.	.	26	.	.	.	.	.	31	.	.
	6. Dublin, part of.																							
1	Blanchardstown and Castleknock	13,180	7,193	16	49	2	6	.	.	.	.	.	.	.	.	9	.	1	.	.	.	.	3	7
2	Clondalkin	8,604	4,103	23	36	7	11	.	.	.	.	.	.	.	.	4	.	1	.	.	.	6	.	7
3	Clontarf and Howth, No. 1, part of.†	1,772	747	.	4	.	.	.	.	.	1	.	.	.	.	2	1	.	.	.	.	.	.	.
4	Clontarf and Howth, No 2, ..	4,578	4,195	12	12	1	3	1	.	.	.	.	.	.	.	1	1	.	.	.	.	.	.	.
5	Coolock and Drumcondra, part of †	4,742	2,437	2	8	2	1	.	.	.	1	.	.	.	.	2	.	.	.	.	1	.	.	1
6	Crumlin.	2,666	5,437	15	25	2	8	.	.	.	.	.	.	.	.	2	1	.	.	.	.	.	1	11
7	Donnybrook, No. 1,† ..	1,954	29,721	123	208	27	57	.	.	.	2	.	.	.	.	13	14	1	.	8	6	62	5	12
8	,, No. 2,† ..																							
9	Finglas and Glasnevin, part of,†	12,003	3,439	15	26	8	4	.	.	.	.	.	.	.	.	3	1	3	.	.	.	1	.	1
10	Rathfarnham, ...	8,948	3,458	11	17	6	6	.	.	.	.	.	.	.	.	1	.	.	.	.	.	.	3	3
11	Rathmines, No. 1,† ..	1,714	37,840	140	281	17	87	.	.	.	1	.	1	.	.	34	15	.	.	2	2	82	6	28
12	,, No. 2,† ..																							16
13	Tallaght, ...	21,408	2,824	6	29	10	7	.	.	.	.	.	.	.	.	.	.	.	.	1	1	.	9	2
	7. Rathdown, part of																							
1	Blackrock and Stillorgan No. 1.†	959	8,655	23	35	1	17	.	.	.	.	.	.	.	.	6	1	.	.	1	.	7	.	16
2	Blackrock and Stillorgan, No. 2.	3,092	4,708	15	39	3	7	.	.	.	.	.	.	.	.	10	1	.	1	.	.	17	2	5
3	Bray No. 2, ...	4,614	1,851	8	11	.	4	.	.	.	.	.	.	1	.	.	.	.	.	.	.	3	.	.
4	Dundrum and Glencullen, No. 1,	4,564	5,045	16	16	1	3	.	.	.	.	.	.	.	.	4	.	.	.	1	1	.	.	2
5	Dundrum and Glencullen, No. 2,	7,256	1,737	2	9	1	2	.	.	.	.	.	.	.	.	.	1	.	.	.	1	.	.	1
6	Killiney, W.,‡	5,047	7,378	28	51	4	15	.	.	.	.	.	.	.	.	5	6	.	.	.	.	22	1	6
7	Kingstown, No 1,† ..	575	8,882	76	124	14	45	.	.	.	.	.	1	.	.	10	6	.	1	1	.	29	4	9
8	,, No. 2,† ..	888	8,337																					11

* The Registrars' Districts (829 in number) are Sub-divisions of the Unions or Superintendent Registrars' Districts, and, with a few exceptions, are identical with the Dispensary Districts of the same names formed under the Medical Charities Act. The letter *W* denotes that the Registrar's District contains within its limits the Workhouse belonging to the Union or Superintendent Registrar's District.

† The details concerning Births and Deaths in the above table for Districts marked thus (†) on pages 27 and 28 are extracted from the Weekly Returns made by the Registrars, and relate to the 13 weeks extending from 29th December, 1918, to 29th March, 1919. With the exception of 267 deaths of persons from localities outside the "Dublin Registration Area," the deaths in Public Institutions in these districts have been assigned to the respective districts comprised in the "Dublin Registration Area" from which the deceased were admitted.

‡ Exclusive of 9 deaths in the Rathdown Union Workhouse of persons admitted from Blackrock and Kingstown, to which Urban Districts they have been assigned.

E

ABSTRACT III.—REGISTRARS' DISTRICTS, ARRANGED BY COUNTIES AND SUPERINTENDENT REGISTRARS' DISTRICTS—continued.

I. PROVINCE OF LEINSTER—continued.

No.	Registrars' Districts	Area in Statute Acres.	Population in 1911.	Births. Registered in the Quarter ending 31st Mar., 1919.	Deaths. Registered in the Quarter ending 31st Mar., 1919.	The Deaths registered during the Quarter are stated by the Registrars to include: Deaths of: Infants under 1 year of age.	Persons aged 65 years and upwards.	Deaths from: Enteric Fever.	Typhus.	Small-pox.	Measles.	Scarlet Fever.	Whooping-cough.	Diphtheria.	Dysentery.	Tuberculous Disease	Cancer.	Diarrhœa and Enteritis of Children under 2 years of age	Diarrhœa, 2 years of age and upwards.	Violence.	Inquest Cases.	Deaths in Public Institutions.	Number of Uncertified Deaths.	Number of successful *primary* Vaccinations in the Quarter ending 31st Mar., 1919.
	DUBLIN CO. BORO'.																							
	8. DUBLIN, part of.																							
1	Clontarf and Howth, No 1, part of.†	968	5,362	16	29	3	7	.	.	.	.	.	.	.	.	3	5	.	.	1	1	7	2	4
2	Coolock and Drumcondra, No. 1, part of.†	1,192	13,277	62	110	15	26	.	.	.	1	.	.	.	.	14	7	2	.	1	1	43	2	16
3	Finglas and Glasnevin, part of.†	853	10,481	50	47	5	15	.	.	.	1	.	.	.	.	4	3	.	.	.	1	4	.	5
4	New Kilmainham,†	906	9,630	60	74	19	14	.	.	.	.	.	.	.	.	7	.	3	.	.	.	15	3	16
5	North City, No. 1, East,† ..	674	29,525	168	272	57	53	.	.	.	7	1	2	.	.	27	7	7	.	.	5	76	7	13
6	" 1, West,† ..	322	40,349	192	459	66	92	.	.	.	1	.	1	.	.	45	16	7	.	7	5	188	11	70
7	" 2,† ..	232	27,722	513	301	49	64	.	.	.	1	.	.	1	.	30	7	5	.	4	4	118	4	17
8	" 3, *W.*,† ..	574	34,735	158	376	38	82	.	.	.	.	3	.	1	.	54	9	2	.	1	.	185	9	32
9	South City, No. 1, *W.*,† ..	927	39,849	201	473	62	111	2	.	.	1	1	3	3	.	47	14	4	.	1	3	230	13	80
10	" 2,† ..	160	18,235	83	195	24	54	.	.	.	4	1	.	.	.	27	8	2	.	.	.	112	3	13
11	" 3,† ..	397	42,558	308	473	59	102	.	.	.	.	2	.	.	.	50	13	3	1	1	4	186	13	114
12	" 4,† ..	706	32,979	303	354	48	85	.	.	.	.	.	1	.	.	39	16	4	1	2	3	183	11	85
	KILDARE CO.																							
	9. ATHY, part of.																							
1	Athy, *W.*	30,531	6,330	49	77	14	32	.	.	.	.	.	.	.	.	4	3	1	.	.	.	53	.	1
2	Castledermot	24,706	2,514	11	12	2	6	.	.	.	.	.	.	.	.	.	.	.	.	.	1	.	.	.
3	Fontstown, ...	26,323	2,274	11	7	2	1	.	.	.	.	.	.	.	.	1	.	.	.	.	.	.	1	.
4	Monasterevin	31,726	4,600	25	25	.	12	.	.	.	.	.	.	.	.	3	1	.	.	.	.	.	7	.
	10. BALTINGLASS, part of.																							
1	Baltinglass, No. 2	17,175	1,848	7	14	2	8	.	.	.	.	.	.	.	.	.	.	.	.	.	.	.	7	.
	11. CELBRIDGE, part of.																							
1	Celbridge, *W.*	16,793	2,875	14	39	.	8	.	.	.	.	.	.	.	.	5	.	.	.	.	.	28	.	.
2	Kilcock, ...	25,770	2,890	12	11	1	4	.	.	.	.	.	.	.	.	.	.	.	.	.	.	.	.	.
3	Maynooth, ...	11,138	3,223	13	12	2	4	.	.	.	.	.	.	.	.	1	.	.	.	.	.	.	3	.

	12. Edenderry, part																							
1	Carbury	34,034	2,160	7	5	.	1	.	.	.	.	.	.	.	.	1	.	.	.	.	.	.	.	.
2	Johnstown	19,256	1,375	7	7	2	4	.	.	.	.	.	.	.	.	.	1	.	.	.	.	.	.	4
3	Rathangan, No. 1	16,129	1,657	4	10	.	3	.	.	.	.	.	.	.	.	1	.	.	.	.	1	.	.	.
	13. Naas, part of.																							
1	Ballymore Eustace	9,258	1,197	7	7	1	2	.	.	.	.	.	.	.	.	.	.	.	.	.	.	.	2	.
2	Clane and Timahoe North ..	28,674	2,626	12	12	.	5	.	.	.	.	.	.	.	.	.	.	.	.	.	.	.	1	.
3	Kilcullen	27,595	4,346	14	16	.	2	.	.	.	.	.	.	.	.	3	.	.	.	.	.	.	5	10
4	Kildare	19,398	5,046	31	15	3	4	.	.	.	.	.	.	.	.	1	2	.	.	.	.	3	2	13
5	Naas and Carragh, *W.* ..	24,439	5,642	27	47	2	20	.	.	.	.	.	.	.	.	6	4	.	.	.	.	20	4	1
6	Newbridge	16,201	11,820	38	31	1	4	.	.	.	.	.	.	.	.	8	2	.	.	1	1	15	2	7
7	Rathmore	19,053	1,511	6	6	.	1	.	.	.	.	.	.	.	.	1	.	.	.	.	.	.	1	.
8	Robertstown and Kilmeage ..	20,446	2,693	7	14	1	5	.	.	.	.	.	.	.	.	2	.	.	.	2	.	.	3	1
	KILKENNY, CO.																							
	14. Callan, part of																							
1	Callan, *W.*	31,885	4,653	22	54	4	21	.	.	.	.	.	.	.	.	3	2	.	.	.	.	31	7	22
2	Kilmaganny	30,282	3,173	18	22	2	15	.	.	.	.	.	.	.	.	1	1	.	.	.	.	.	15	.
	15. Carrick-on-Suir, part of.																							
1	Pilltown.	32,096	4,176	13	23	1	8	.	.	.	.	.	.	.	.	1	1	.	.	.	.	.	8	6
	16 Castlecomer.																							
1	Ballyragget	18,570	2,338	4	20	2	9	.	.	.	.	.	.	.	.	.	1	.	.	.	.	.	8	3
2	Castlecomer, *W.*	39,296	7,039	43	34	4	21	.	.	.	.	.	.	.	.	2	.	.	.	.	.	5	16	34
	17. Kilkenny																							
1	Freshford	18,377	2,150	7	12	.	5	.	.	.	.	.	.	.	.	1	1	.	.	.	.	.	5	5
2	Gowran	22,409	2,875	14	11	2	5	.	.	.	.	.	.	.	.	1	.	1	.	.	1	.	5	.
3	Kilkenny, No 1, *W*	28,437	7,199	29	73	2	30	.	.	.	.	.	2	.	.	13	1	.	.	2	2	43	.	.
4	" 2,		7,131	37	29	3	3	.	.	.	.	.	4	.	.	6	2	.	.	.	.	4	3	.
5	Tiscoffin	22,776	2,138	9	20	3	11	.	.	.	.	.	.	.	.	2	1	.	.	.	.	.	9	16
6	Tullaroan	18,990	1,508	7	7	.	5	.	.	.	.	.	.	.	.	.	.	.	.	.	.	.	5	1
	18. New Ross, part of																							
1	Dysartmoon	28,321	3,266	16	21	3	11	.	.	.	.	.	.	.	.	6	.	.	.	.	.	.	11	.
	19. Thomastow .																							
1	Graigue	28,194	3,702	21	22	.	9	.	.	.	.	.	.	.	.	.	2	.	.	.	.	.	9	4
2	Inistioge	25,161	2,423	17	12	3	5	.	.	.	.	.	.	.	.	2	.	.	.	.	.	.	7	11
3	Knocktopher	28,408	3,123	6	9	.	7	.	.	.	.	.	.	.	.	1	.	.	.	.	.	.	5	.
4	Thomastown, *W*	25,878	3,346	19	38	7	10	.	.	.	.	.	.	.	.	2	.	.	.	.	.	19	13	1
	20. Urlingford, part of.																							
1	Balleen . ..	22,473	1,857	4	12	.	4	.	.	.	.	.	.	.	.	.	.	.	.	.	.	.	6	4
2	Urlingford ..	30,528	3,789	22	18	3	7	.	.	.	.	.	.	.	.	1	.	.	.	.	.	4	9	.
	21. Waterford, part of.																							
1	Kilmakevoge	31,210	3,684	13	10	1	5	.	.	.	.	.	.	.	.	.	1	.	.	.	.	.	6	.
2	Ullid	26,167	5,392	23	46	8	16	.	.	.	.	.	.	.	.	2	2	.	.	.	.	.	17	.

† See note (†) on page 27

ABSTRACT III.—REGISTRARS' DISTRICTS, ARRANGED BY COUNTIES AND SUPERINTENDENT REGISTRARS' DISTRICTS—continued.

I. PROVINCE OF LEINSTER—continued.

No.	Registrars' Districts.*	Area in Statute Acres.	Population in 1911.	Births. Registered in the Quarter ending 31st Mar., 1919.	Deaths. Registered in the Quarter ending 31st Mar., 1919.	The Deaths registered during the Quarter are stated by the Registrars to include: Deaths of: Infants under 1 year of age.	Deaths of: Persons aged 65 years and upwards.	Deaths from: Enteric Fever.	Typhus.	Small-pox.	Measles.	Scarlet Fever.	Whooping-cough.	Diphtheria.	Dysentery	Tuberculous Disease.	Cancer.	Diarrhœa and Enteritis of Children under 2 years of age.	Diarrhœa, 2 years of age and upwards.	Violence.	Inquest Cases.	Deaths in Public Institutions.	Number of Uncertified Deaths.	Number of successful *primary* Vaccinations in the Quarter ending 31st Mar., 1919.
	KING'S CO.																							
	22. BIRR, part of																							
1	Banagher	40,136	4,450	15	17	.	7	.	.	.	.	.	.	.	.	1	1	.	.	.	.	.	5	3
2	Birr, *W.*	11,333	5,696	21	34	1	17	.	.	.	.	.	.	.	.	4	1	.	1	.	.	10	3	5
3	Ferbane	62,637	5,841	23	24	2	13	.	.	.	.	.	3	.	.	1	1	.	.	.	.	.	15	.
4	Frankford	28,672	2,321	10	16	2	4	.	.	.	.	.	.	.	.	1	1	.	.	.	.	.	.	1
5	Killyon	17,102	1,254	2	3	.	1	.	.	.	.	.	.	.	.	1	.	.	.	.	.	.	.	2
6	Kinnitty	33,364	1,842	7	7	1	4	.	.	.	.	.	.	.	.	.	.	.	.	1	.	.	4	7
	23. EDENDERRY, part of																							
1	Edenderry, *W.*	39,318	4,251	18	28	1	13	.	.	.	.	.	.	.	.	1	.	.	.	.	.	16	3	.
2	Rathangan, No. 2	12,052	800	4	3	.	1	.	.	.	.	.	.	.	.	.	.	.	.	.	.	.	.	.
3	Rhode	29,691	2,290	12	10	1	4	.	.	.	.	.	.	.	.	.	2	.	.	.	.	.	1	2
	24. MOUNTMELLICK, part of.																							
1	Clonygowan, No. 2 ..	24,548	2,750	11	14	3	4	.	.	.	.	.	.	.	.	.	.	.	.	.	.	.	2	.
	25. ROSCREA, part of.																							
1	Roscrea, No. 2	18,212	1,522	6	2	.	2	.	.	.	.	.	.	.	.	.	.	.	.	.	.	.	.	6
2	Shinrone	37,353	3,975	14	12	.	8	.	.	.	.	.	.	.	.	5	.	.	.	.	.	.	3	2
	26. TULLAMORE, part of.																							
1	Clara	29,628	5,019	25	30	1	12	.	.	.	.	.	.	.	.	2	2	.	.	.	.	.	11	.
2	Killoughy	42,900	4,034	15	27	3	11	.	.	.	.	.	.	.	.	2	4	.	.	.	.	.	7	.
3	Philipstown	33,632	3,099	18	15	2	7	.	.	.	.	.	.	.	.	2	.	.	.	.	.	.	6	.
4	Tullamore, *W*	32,685	7,688	56	54	3	24	.	.	.	.	.	.	.	.	8	4	.	.	.	.	21	14	.
	LONGFORD CO.																							
	27. BALLYMAHON, part of.																							
1	Abbeyshrule	30,739	3,524	17	18	1	11	.	.	.	.	.	.	.	.	2	.	.	.	.	.	.	15	.
2	Ballymahon, *W.*	38,994	5,160	24	40	6	15	.	.	.	.	.	.	.	.	3	2	.	.	.	1	9	16	.

	28. GRANARD, part of.																							
1	Ballinalee	22,146	3,735	22	16	.	7	.	.	.	.	.	.	.	.	1	.	.	.	.	.	.	9	1
2	Granard, *W.*	26,853	4,842	24	39	3	23	.	.	.	.	.	.	.	.	1	1	.	.	.	.	11	16	12
3	Scrabby, No. 2 ..	14,496	3,109	15	13	2	9	.	.	.	.	.	.	.	.	.	1	.	.	.	.	.	9	.
4	Street, No. 2	14,469	2,326	11	14	1	2	.	.	.	.	.	.	.	.	2	1	.	.	.	.	.	3	.
	29. LONGFORD.																							
1	Drumlish	35,842	8,215	36	31	2	16	.	.	.	.	.	.	.	.	3	1	.	.	.	.	.	26	15
2	Killashee	39,928	3,959	17	24	2	12	.	.	.	.	.	.	.	.	.	1	.	.	.	.	.	15	.
3	Longford, *W.*	34,303	8,950	49	64	2	18	.	.	.	.	.	.	.	.	3	2	.	.	.	1	15	21	.
	LOUTH CO.																							
	30. ARDEE, part of.																							
1	Ardee, *W.*	27,938	4,790	25	38	.	25	.	.	.	.	.	.	.	.	2	2	.	.	.	.	15	5	2
2	Castlebellingham	14,260	2,559	15	13	2	7	.	.	.	.	.	.	.	.	1	.	.	.	.	.	.	2	10
3	Collon, No. 1	6,940	843	2	4	.	1	.	.	.	.	.	.	.	.	1	.	.	.	.	.	.	1	.
4	Dunleer	16,771	2,732	11	5	.	2	.	.	.	.	.	.	.	.	.	1	.	.	.	.	.	2	.
	31. DROGHEDA, part of.																							
1	Drogheda, No. 1	5,143	4,692	18	36	3	11	.	.	.	.	.	.	.	.	5	2	.	.	.	1	.	3	.
2	" 2	4,953	5,549	32	34	10	8	.	.	.	.	.	.	.	.	3	.	.	.	.	1	.	6	.
3	" 3, *W.* ..	12,539	5,149	29	54	2	27	.	.	.	.	.	.	.	.	2	3	.	.	.	1	27	5	.
4	Termonfeckin	19,223	3,422	20	29	2	14	.	.	.	.	.	.	.	.	2	1	.	.	.	.	.	12	.
	32. DUNDALK.																							
1	Barronstown	18,105	3,368	7	22	1	9	.	.	.	.	.	.	.	.	1	.	.	.	.	1	.	4	1
2	Carlingford	19,925	5,537	22	24	3	10	.	.	.	.	.	1	.	.	2	1	.	1	.	.	.	10	12
3	Dromiskin	21,186	3,828	20	19	7	9	.	.	.	.	.	.	.	.	1	.	.	.	.	.	.	8	6
4	Dundalk, *W.*	17,269	18,186	98	124	16	49	.	.	.	.	.	.	2	.	9	3	3	1	1	1	43	11	14
5	Ravensdale	17,929	3,010	6	16	.	9	.	.	.	.	.	.	.	.	1	2	.	.	.	.	.	4	.
	MEATH CO.																							
	33. ARDEE, part of.																							
1	Collon, No. 2	6,498	599	1	2	.	1	.	.	.	.	.	.	.	.	.	.	.	.	.	.	.	.	.
2	Drumcondra	23,811	2,258	21	12	3	6	.	.	.	.	.	.	.	.	1	2	.	.	.	.	.	3	2
	34. DROGHEDA, part of.																							
1	Duleek	20,704	2,156	13	12	1	9	.	.	.	.	.	.	.	.	.	.	.	.	.	.	.	3	1
2	St. Mary's	15,000	1,916	9	6	1	3	.	.	.	.	.	.	.	.	.	1	.	.	.	.	.	1	11
3	Stamullen	21,444	2,095	11	6	2	3	.	.	.	.	.	.	.	.	.	.	.	.	.	.	.	2	1
	35. DUNSHAUGHLIN.																							
1	Dunboyne	39,850	2,709	5	15	.	3	.	.	.	.	.	.	.	.	2	1	.	.	.	.	.	.	10
2	Killeen	29,984	2,444	11	20	1	14	.	.	.	.	.	.	.	.	.	1	.	.	.	.	.	.	8
3	Ratoath, *W.*	36,988	2,932	7	13	.	6	.	.	.	.	.	.	.	.	.	.	.	.	.	.	.	2	6
	36. EDENDERRY, part of																							
1	Ballyboggan	21,914	1,966	11	9	.	5	.	.	.	.	.	.	.	.	1	1	.	.	.	.	.	1	7
	37. KELLS.																							
1	Kells, *W.*	27,067	4,953	31	41	3	16	1	.	.	.	.	.	.	.	3	.	.	.	.	.	11	10	.
2	Kilskeer	25,940	2,613	14	9	.	5	.	.	.	.	.	.	.	.	.	.	.	.	.	1	.	2	.
3	Moynalty	20,138	2,714	11	19	2	9	.	.	.	.	.	1	.	.	3	2	.	.	.	1	.	9	.
4	Nobber	30,281	2,991	15	29	.	7	.	.	.	.	.	.	.	.	5	.	.	.	.	.	.	5	9

ABSTRACT III.—REGISTRARS' DISTRICTS, ARRANGED BY COUNTIES AND SUPERINTENDENT REGISTRARS' DISTRICTS—continued.

I. PROVINCE OF LEINSTER—continued.

No.	Registrars' Districts.	Area in Statute Acres.	Population in 1911	Births. Registered in the Quarter ending 31st Mar., 1919.	Deaths. Registered in the Quarter ending 31st Mar., 1919.	The Deaths registered during the Quarter are stated by the Registrars to include: Deaths of: Infants under 1 year of age.	Persons aged 65 years and upwards.	Deaths from: Enteric Fever.	Typhus	Small-pox.	Measles.	Scarlet Fever.	Whooping-cough	Diphtheria.	Dysentery.	Tuberculous Disease.	Cancer.	Diarrhœa and Enteritis of Children under 2 years of age.	Diarrhœa, 2 years of age and upwards.	Violence.	Inquest Cases	Deaths in Public Institutions	Number of Uncertified Deaths.	Number of successful *primary* Vaccinations in the Quarter ending 31st Mar., 1919.
	38 NAVAN																							
1	Castletown	29,802	2,892	14	13	2	9	.	.	.	.	.	.	.	.	.	.	.	.	1	1	.	5	5
2	Navan, *W*	37,102	8,659	40	81	6	28	.	.	.	.	.	.	.	.	10	3	.	.	.	.	40	7	8
3	Painestown	27,570	2,779	12	16	.	9	.	.	.	.	.	.	.	.	2	.	.	1	.	.	.	3	1
	39. OLDCASTLE, part of.																							
1	Crossakeel	19,371	1,529	4	7	.	4	.	.	.	.	.	.	.	.	.	.	.	.	.	.	.	3	3
2	Oldcastle, *W.*	24,751	3,645	17	29	2	10	.	.	.	.	.	.	.	.	5	2	1	.	.	.	.	7	.
	40. TRIM.																							
1	Athboy	37,048	4,293	25	27	2	12	.	.	.	.	.	2	.	.	3	2	.	.	.	.	.	5	3
2	Innfield	25,189	2,457	18	17	1	6	.	.	.	.	.	.	.	.	2	.	.	.	.	.	.	5	10
3	Summerhill	30,711	2,665	12	19	.	14	.	.	.	.	.	.	.	.	1	3	.	.	.	.	.	10	5
4	Trim, *W.*	26,572	3,826	18	40	3	14	.	.	.	.	.	.	1	.	6	.	.	.	.	.	24	4	.
	QUEEN'S CO																							
	41. ABBEYLEIX.																							
1	Abbeyleix, *W.*	18,865	3,569	17	25	4	8	.	.	.	.	.	.	.	.	4	1	.	.	.	.	6	3	5
2	Ballinakill	25,558	2,447	6	12	1	6	.	.	.	.	.	.	.	.	1	.	.	.	.	.	.	4	10
3	Ballyroan	20,007	2,134	15	10	1	5	.	.	.	.	.	.	.	.	1	.	.	.	.	1	.	5	1
4	Castletown	18,653	2,049	8	12	.	6	.	.	.	.	.	.	.	.	2	.	.	.	.	.	.	3	3
5	Durrow	24,026	3,099	14	15	1	6	.	.	.	.	.	.	.	.	.	.	.	.	.	.	.	3	7
6	Rathdowney	19,900	2,637	18	13	3	8	.	.	.	.	.	.	.	.	.	.	.	.	.	.	.	3	6
	42. ATHY, part of.																							
1	Ballylynan	21,777	2,438	18	21	4	4	.	.	.	.	.	.	.	.	.	.	.	.	.	.	.	6	.
2	Stradbally	26,260	3,193	21	15	1	5	.	.	.	.	.	.	.	.	2	.	.	.	.	.	.	5	.
	43. CARLOW, part of.																							
1	Ballickmoyler and Newtown ..	29,692	3,395	12	15	.	5	.	.	.	.	.	.	.	.	1	.	.	.	.	1	.	6	.
2	Carlow No. 2	7,338	820	2	3	.	1	.	.	.	.	.	.	.	.	2	.	.	.	.	.	.	1	.

	44. Mountmellick, part of.																							
1	Clonaslee	36,373	2,648	13	7	.	3	.	.	.	.	.	.	.	.	.	.	.	.	.	.	2	.
2	Clonygowan, No. 1	2,856	1,809	6	15	2	7	.	.	.	.	.	.	.	.	1	.	.	.	.	.	5	.
3	Coolrain	28,971	1,441	5	7	.	3	.	.	.	.	.	.	.	.	.	.	.	.	.	.	.	.
4	Emo	30,773	3,478	13	21	2	7	.	.	.	.	.	.	.	.	1	.	.	.	.	.	12	.
5	Maryborough	23,759	6,448	23	57	2	14	.	.	.	.	.	.	.	.	14	2	.	.	.	1	29	5	.
6	Mountmellick, *W*	27,432	5,125	22	52	2	28	.	.	.	.	.	.	.	.	4	.	.	.	.	.	25	10	.
7	Mountrath	25,996	4,187	14	13	.	10	.	.	.	.	.	.	.	.	.	.	.	.	.	.	.	7	.
	45. Roscrea, part of.																							
1	Borris-in-Ossory	36,602	3,712	18	19	4	10	.	.	.	.	.	.	.	.	.	.	.	.	.	.	.	12	.
	WESTMEATH CO.																							
	46. Athlone, part of.																							
1	Athlone No. 1, *W.*	10,990	8,654	41	87	6	34	.	.	.	.	.	1	.	.	13	3	.	.	.	.	32	4	6
2	Glassan, ...	24,675	3,391	15	20	1	9	.	.	.	.	.	.	.	.	.	1	.	.	1	.	.	4	8
3	Moate	32,649	4,777	12	23	.	14	.	.	.	.	.	.	.	.	1	.	.	.	.	.	.	12	.
	47. Ballymahon, part of.																							
1	Ballymore	30,409	3,069	12	22	.	13	.	.	.	.	.	.	.	.	2	.	.	.	.	.	.	11	.
	48. Delvin.																							
1	Castlepollard	23,522	3,189	14	13	1	9	.	.	.	.	.	.	.	.	.	.	.	.	.	.	.	10	1
2	Clonmellon	23,133	2,290	10	9	.	8	.	.	.	.	.	.	.	.	.	.	.	.	.	.	.	5	.
3	Delvin, *W.*	27,673	2,385	4	10	.	5	.	.	.	.	.	.	.	.	.	.	.	.	.	6	1	6
	49. Granard, part of.																							
1	Coole	11,517	1,041	4	8	1	2	.	.	.	.	.	.	.	.	.	.	.	.	.	.	.	5	.
2	Finnea, No. 1	9,888	939	4	6	.	2	.	.	.	.	.	.	.	.	1	.	.	.	.	.	.	3	1
3	Street, No. 1	15,058	1,411	4	12	2	3	.	.	.	.	.	2	.	.	.	.	.	.	.	.	.	7	1
	50. Mullingar.																							
1	Ballynacarrigy	34,562	3,368	18	20	1	6	.	.	.	.	.	.	.	.	2	2	.	.	.	.	.	8	.
2	Castletown Geoghegan ..	35,223	3,089	15	15	.	5	.	.	.	.	.	.	.	.	.	2	.	.	.	.	.	4	.
3	Killucan	25,977	3,162	16	32	1	14	.	.	.	.	.	.	.	.	1	.	.	.	.	.	.	9	.
4	Milltown	27,492	2,118	24	12	2	7	.	.	.	.	.	.	.	.	1	.	1	.	.	.	.	5	.
5	Mullingar, *W.*	31,791	9,643	42	67	5	19	.	.	.	.	.	.	.	.	14	4	.	.	1	2	41	7	14
6	Multyfarnham	22,374	2,177	6	7	.	4	.	.	.	.	.	.	.	.	.	.	.	.	.	.	.	2	3
7	Tyrrellspass	31,182	3,201	20	17	.	10	.	.	.	.	.	.	.	.	2	1	.	.	.	.	.	8	.
	51. Tullamore, part of.																							
1	Kilbeggan	16,550	2,082	6	13	1	6	.	.	.	.	.	.	.	.	4	.	.	.	.	.	.	3	.
	WEXFORD CO.																							
	52. Enniscorthy.																							
1	Clonroche	35,323	4,490	18	25	1	6	.	.	.	.	.	.	.	.	4	1	.	.	.	.	.	4	.
2	Enniscorthy, *W.*	35,811	11,127	51	88	8	25	.	.	.	.	.	.	.	.	11	.	.	.	.	.	28	34	.
3	Ferns	23,668	3,060	13	25	4	12	.	.	.	.	.	.	.	.	.	.	.	.	.	.	.	7	.
4	Killann	34,366	3,583	15	27	2	9	.	.	.	.	1	.	.	.	1	2	.	.	.	.	.	9	.
5	Newtownbarry	27,687	3,991	15	16	2	7	.	.	.	.	.	.	.	.	2	.	.	.	.	.	.	8	.
6	Oulart	36,541	5,053	20	40	3	16	.	.	.	.	.	.	.	.	3	1	.	.	.	.	.	11	.

ABSTRACT III.—REGISTRARS' DISTRICTS, ARRANGED BY COUNTIES AND SUPERINTENDENT REGISTRARS' DISTRICTS—continued.

I. PROVINCE OF LEINSTER—continued.

No.	Registrars' Districts.	Area in Statute Acres.	Population in 1911.	Births. Registered in the Quarter ending 31st Mar., 1919.	Deaths. Registered in the Quarter ending 31st Mar., 1919	The Deaths registered during the Quarter are stated by the Registrars to include: Deaths of: Infants under 1 year of age.	Persons aged 65 years and upwards.	Deaths from: Enteric Fever.	Typhus	Small-pox.	Measles.	Scarlet Fever	Whooping-cough.	Diphtheria.	Dysentery.	Tuberculous Disease.	Cancer.	Diarrhœa and Enteritis of Children under 2 years of age.	Diarrhœa, 2 years of age and upwards.	Violence	Inquest Cases.	Deaths in Public Institutions.	Number of Uncertified Deaths.	Number of successful *primary* Vaccinations in the Quarter ending 31st Mar., 1919.
	53. GOREY.																							
1	Camolin	33,385	3,432	15	17	2	2	.	.	.	.	.	.	.	.	.	.	.	.	.	.	.	5	.
2	Coolgreany	29,975	2,792	7	15	5	8	.	.	.	.	.	.	.	.	.	.	.	.	.	.	.	3	.
3	Gorey, *W.*	31,628	6,055	23	44	6	12	.	.	.	.	.	.	.	.	4	2	.	.	.	.	13	7	.
4	Killenagh and Wells ..	35,121	3,816	9	19	.	9	.	.	.	.	.	.	.	.	3	.	.	.	.	2	.	6	.
	54. NEW ROSS, part of.																							
1	Carrickbyrne	36,110	4,196	22	20	3	6	.	.	.	.	.	.	.	.	.	.	.	.	.	.	.	12	.
2	Fethard, No. 1	18,371	2,991	14	25	2	14	1	.	.	.	.	.	.	.	2	3	.	.	.	.	.	14	.
3	,, 2	16,192	3,000	18	16	2	5	.	.	.	.	.	.	.	.	1	.	.	.	.	.	.	4	.
4	New Ross, *W.*	4,521	6,233	26	55	7	14	.	1	.	.	.	.	.	.	2	4	.	1	.	.	26	6	.
5	Old Ross	31,991	3,834	17	17	2	9	.	.	.	.	.	.	.	.	1	.	.	.	.	.	.	3	.
6	Templeludigan	17,213	1,929	7	11	.	7	.	.	.	.	.	.	.	.	.	.	.	.	.	.	.	10	7
	55. WEXFORD.																							
1	Bannow	26,056	3,525	15	12	.	6	.	.	.	.	.	.	.	.	1	1	.	.	.	.	.	10	6
2	Bridgetown	28,161	4,827	18	25	1	14	.	.	.	.	.	.	.	.	2	.	.	.	1	1	.	12	1
3	Broadway	22,774	4,322	19	25	3	12	.	.	.	.	.	.	.	.	3	.	.	.	2	2	.	13	11
4	Crossabeg	18,752	2,605	11	10	.	4	.	.	.	.	.	.	.	.	3	.	.	.	.	.	.	.	5
5	Taghmon and Glynn ..	25,702	3,208	12	28	2	11	.	.	.	.	.	.	.	.	5	.	.	.	.	.	.	12	15
6	Wexford, *W.*	11,602	14,204	89	111	14	49	.	.	.	.	.	.	1	.	10	3	.	1	.	.	40	21	22
	WICKLOW CO.																							
	56. BALTINGLASS, part of.																							
1	Baltinglass No. 1, *W.* ..	17,995	2,688	12	28	5	12	.	.	.	.	.	.	.	.	2	4	.	.	.	.	13	6	1
2	Dunlavin	43,834	3,621	15	15	2	8	.	.	.	.	.	.	.	.	3	.	1	.	.	.	.	5	17
3	Kiltegan	41,977	2,626	8	8	.	6	.	.	.	.	.	.	.	.	1	2	.	.	.	.	.	2	.
	57. NAAS, part of.																							
1	Blessington..	51,087	3,105	10	13	1	7	.	.	.	.	.	.	.	.	.	.	.	.	.	.	.	6	2
	58. RATHDOWN, part of.																							
1	Bray, No. 1	1,062	7,691	37	61	3	13	.	.	.	.	.	.	.	.	7	1	.	.	.	.	.	.	12
2	Delgany	11,018	3,600	13	20	.	7	.	.	.	.	.	.	.	.	2	.	.	.	.	.	.	.	7
3	Powerscourt	22,423	1,850	2	19	1	3	.	.	.	.	.	.	.	.	.	1	.	.	.	.	9	5	.

	59. Rathdrum.																							
1	Annamoe	59,601	2,293	9	9	.	5	.	.	.	.	.	.	.	.	1	.	.	.	.	.	.	.	.
2	Arklow	17,342	6,463	51	36	8	6	.	.	.	.	.	.	2	.	5	1	.	.	.	.	.	2	.
3	Aughrim	24,368	1,669	6	6	.	2	.	.	.	.	.	.	.	.	.	.	.	.	.	.	.	1	.
4	Avoca	17,767	2,214	12	16	4	.	.	.	.	.	.	.	.	.	.	.	.	.	.	1	.	7	5
5	Dunganstown	23,186	1,884	16	8	1	2	.	.	.	.	.	.	.	.	1	.	.	.	.	.	.	.	.
6	Newcastle	23,555	3,348	12	22	1	2	.	.	.	.	.	.	.	.	7	.	.	.	.	.	4	1	10
7	Rathdrum, *W.*	36,964	2,805	11	38	4	11	.	.	.	.	.	.	.	.	3	1	.	.	.	.	27	1	2
8	Wicklow	24,704	6,236	25	51	9	14	.	.	.	.	.	4	.	.	2	3	.	.	.	.	6	9	.
	60. Shillelagh.																							
1	Coolattin, *W.*	42,444	5,165	24	16	2	6	.	.	.	.	.	1	.	.	1	1	.	.	.	.	.	5	.
2	Tinahely	40,630	3,453	12	20	1	7	.	.	.	.	.	3	.	.	1	.	.	.	1	.	.	5	.

II.—PROVINCE OF MUNSTER.

	CLARE CO.																							
No.	**61. Ballyvaghan.**																							
1	Ballyvaghan, *W.*	71,658	3,651	18	13	2	5	.	.	.	.	.	1	.	.	1	1	.	.	.	.	3	5	20
	62. Corrofin.																							
1	Corrofin, *W.*	61,382	4,483	24	20	2	9	.	.	.	.	.	.	.	.	3	1	1	.	.	.	6	8	3
	63. Ennis.																							
1	Crusheen	24,835	2,501	15	7	.	5	.	.	.	.	.	.	.	.	1	2	.	.	.	.	.	4	.
2	Ennis, No. 1, *W.*	7,640	7,686	31	81	4	17	.	.	.	.	.	.	.	.	8	4	.	.	.	.	63	6	14
3	" 2	18,715	2,414	9	6	.	1	.	.	.	.	.	.	.	.	2	1	.	.	.	.	.	1	4
4	Killaniv	33,221	3,508	16	7	1	3	.	.	.	.	.	.	.	.	.	.	.	.	.	.	.	6	.
5	Newmarket	29,428	3,414	25	34	3	15	.	.	.	.	.	.	.	.	2	1	.	.	.	1	.	12	1
	64. Ennistimon.																							
1	Ennistimon, *W.*	33,907	6,243	18	30	3	15	.	.	.	.	.	.	.	.	4	1	.	.	.	.	11	12	10
2	Milltown Malbay	35,303	6,133	36	32	2	18	.	.	.	.	.	.	3	.	2	.	.	.	.	.	.	19	.
3	Roadford	30,409	4,506	17	20	1	12	.	.	.	.	.	.	.	.	1	.	.	.	.	.	.	13	.
	65. Killadysert.																							
1	Ballynacally, *W.*	36,569	4,786	26	16	2	6	.	.	.	.	.	.	.	.	1	.	.	.	.	.	3	4	.
2	Labasheeda	26,049	3,430	16	17	.	6	.	.	.	.	.	.	.	.	.	.	.	.	.	.	.	9	.
	66. Kilrush.																							
1	Carrigaholt	22,794	3,149	27	38	6	15	.	.	.	.	.	4	.	.	1	.	.	.	1	1	.	25	.
2	Craggaknock	37,476	6,668	32	16	.	9	.	.	.	.	1	.	.	.	1	.	.	.	.	.	.	.	.
3	Kilkee	24,626	5,279	28	29	3	9	.	.	.	.	.	3	.	.	3	2	.	.	.	.	.	14	.
4	Kilmihil	31,927	4,397	21	12	1	3	.	.	.	.	.	.	.	.	.	.	.	.	.	.	.	9	.
5	Kilrush, *W.*	20,678	6,154	26	69	3	34	.	1	.	.	.	.	.	.	7	1	.	.	.	.	45	9	.
	67. Limerick, part of.																							
1	Bridgetown	41,177	4,104	13	13	1	7	.	.	.	.	.	.	.	.	1	2	.	.	.	.	.	7	.
2	Coolacasey	27,482	3,034	16	13	.	9	.	.	.	.	.	.	.	.	.	.	.	.	.	.	.	9	1

ABSTRACT III.—REGISTRARS' DISTRICTS, ARRANGED BY COUNTIES AND SUPERINTENDENT REGISTRARS' DISTRICTS—continued.

II. PROVINCE OF MUNSTER—continued.

No.	Registrars' Districts.	Area in Statute Acres.	Population in 1911.	Births. Registered in the Quarter ending 31st Mar., 1919.	Deaths. Registered in the Quarter ending 31st Mar., 1919.	The Deaths registered during the Quarter are stated by the Registrars to include: Deaths of: Infants under 1 year of age.	Deaths of: Persons aged 65 years and upwards.	Deaths from: Enteric Fever.	Typhus	Small-pox.	Measles.	Scarlet Fever.	Whooping-cough.	Diphtheria.	Dysentery.	Tuberculous Disease	Cancer.	Diarrhœa and Enteritis of Children under 2 years of age.	Diarrhœa, 2 years of age and upwards.	Violence.	Inquest Cases.	Deaths in Public Institutions.	Number of Uncertified Deaths.	Number of successful *primary* Vaccinations in the Quarter ending 31st Mar., 1919.
	68. SCARRIFF.																							
1	Annacarriga	19,381	2,749	12	10	1	2	.	.	.	.	.	.	.	.	.	.	.	.	.	.	.	4	10
2	Feakle	34,848	3,502	9	12	.	7	.	.	.	.	.	.	.	.	1	.	.	.	.	.	.	8	.
3	Kilkishen	21,294	2,587	10	9	1	4	.	.	.	.	.	.	.	.	.	2	.	.	.	.	.	4	.
4	Mountshannon, *W.*	32,404	3,586	22	19	1	10	.	.	.	.	.	.	.	.	1	.	.	.	.	.	4	8	.
5	Quin	25,519	2,280	5	8	.	4	.	.	.	.	.	.	.	.	.	.	.	.	.	.	.	3	.
6	Tulla	39,615	3,988	17	16	.	11	.	.	.	.	.	.	.	.	1	2	.	.	.	.	.	7	10
	CORK CO. AND CO. BOROUGH.																							
	69. BANDON.																							
1	Bandon, *W.*	21,184	7,027	38	40	2	15	.	.	.	.	.	.	.	.	5	1	.	.	.	1	12	3	.
2	Innishannon	17,117	2,312	7	14	.	7	.	.	.	.	.	.	.	.	2	1	.	.	.	.	.	4	3
3	Kilbrittain	16,132	1,915	6	3	.	1	.	.	.	.	.	.	.	.	.	.	.	.	.	.	.	2	1
4	Murragh	22,409	2,750	11	19	.	7	.	.	.	.	.	.	2	.	.	2	.	.	.	.	.	3	1
5	Templemartin	24,641	2,884	15	15	2	8	.	.	.	.	.	.	.	.	.	.	.	.	.	1	.	6	3
	70. BANTRY.																							
1	Bantry, *W.*	24,479	5,667	18	13	1	7	.	.	.	.	.	.	.	.	.	1	1	.	.	1	2	5	.
2	Durrus and Kilcrohane ..	24,384	2,779	23	9	1	4	.	.	.	.	.	.	.	.	1	.	.	.	.	.	.	5	.
3	Glengarriff	27,722	2,471	9	7	.	4	.	.	.	.	.	.	.	.	.	.	.	.	.	.	.	4	.
4	Kealkill	30,700	1,816	12	6	.	5	.	.	.	.	.	.	.	.	.	.	.	.	.	.	.	5	12
	71. CASTLETOWN.																							
1	Castletown, *W.*	39,908	5,370	34	33	2	11	2	.	.	.	.	.	.	.	2	3	1	.	1	3	8	9	.
2	Kilcatherine	34,412	5,023	23	19	3	5	.	.	.	5	.	.	.	.	2	1	.	.	.	.	.	9	.
	72. CLONAKILTY.																							
1	Clonakilty, *W.*	28,953	6,817	28	34	4	14	.	.	.	.	.	.	.	.	5	.	.	.	.	1	2	6	1
2	Rosscarbery	27,480	5,419	21	20	.	19	.	.	.	.	.	.	.	.	.	.	.	.	.	.	.	16	.
3	Timoleague..	24,582	5 392	23	23	1	14	.	.	.	.	.	.	.	.	.	.	.	.	.	.	.	17	.

	73. Cork.																							
1	Ballincollig ..	17,739	3,401	11	13	1	4	.	.	.	.	.	.	.	.	.	2	.	.	.	.	.	2	12
2	Ballygarvan	13,953	1,759	9	12	1	4	.	.	.	.	.	.	.	.	.	.	.	.	.	.	.	4	8
3	Blarney	22,366	3,411	13	11	3	4	.	.	.	.	.	.	.	.	.	.	.	.	.	.	.	3	.
4	Carrigaline, No. 1	6,141	1,983	7	9	1	4	.	.	.	.	.	.	.	.	.	.	.	.	.	2	.	.	1
5	,, 2	2,777	3,154	25	26	6	6	.	.	.	.	.	1	.	.	3	.	.	.	1	1	.	2	1
6	Carrignavar	22,606	2,009	5	5	1	3	.	.	.	.	.	.	.	.	.	.	.	.	.	.	.	3	.
7	Cork Rural, No. 1 *W.* ..	2,780	9,338	38	255	19	81	.	.	.	.	.	.	.	.	34	5	7	.	.	.	229	1	4
8	,, 2	8,806	9,382	34	84	1	20	.	.	.	.	.	.	.	.	13	2	.	.	.	.	44	1	.
9	Cork Urban, No. 1		13,455	45	124	3	41	.	.	.	.	.	.	.	.	18	8	.	.	.	.	62	.	4
10	,, 2		10,399	47	94	16	17	.	1	.	1	1	.	2	.	7	1	.	1	2	4	19	2	29
11	,, 3		9,793	55	65	12	15	.	.	.	.	.	4	.	.	6	1	.	.	.	.	1	5	6
12	,, 4	2,681	9,139	55	72	12	9	.	.	.	.	.	.	.	.	9	7	.	.	1	.	17	5	8
13	,, 5		6,250	25	22	1	3	.	.	.	.	.	.	.	.	1	1	.	.	1	1	.	1	4
14	,, 6		11,581	102	64	10	8	.	.	.	.	.	.	.	.	6	5	1	.	.	.	18	.	6
15	,, 7		16,056	94	196	10	18	.	.	.	.	.	.	.	.	5	6	1	.	2	3	23	3	52
16	Douglas	10,115	2,942	10	18	1	3	.	.	.	.	.	.	.	.	1	.	.	.	.	1	.	2	.
17	Dripsey	18,229	2,807	11	12	.	7	.	.	.	.	.	.	.	.	.	.	.	.	.	.	.	1	4
18	Queenstown, No. 1 ..	7,135	3,974	38	19	.	8	.	.	.	.	.	.	.	.	.	1	.	.	.	.	2	.	19
19	,, 2 ..		7,630	43	41	2	10	.	.	.	.	.	.	.	.	3	1	.	.	3	3	15	2	12
20	Riverstown..	19,831	2,952	11	15	.	9	.	.	.	.	.	.	.	.	.	.	.	.	.	.	.	6	.
21	Whitechurch	15,362	3,043	16	17	2	5	.	.	.	.	.	.	.	.	1	.	1	.	.	.	.	6	.
	74. Dunmanway.																							
1	Ballineen	28,189	4,096	19	24	.	15	.	.	.	.	.	.	.	.	.	1	.	.	1	1	.	12	.
2	Coolmountain	46,836	3,984	17	23	.	9	.	.	.	.	.	.	.	.	3	2	.	.	.	.	.	8	11
3	Dunmanway, *W.*	28,896	4,193	29	18	1	13	.	.	.	.	.	.	.	.	1	1	.	.	1	1	5	6	.
	75. Fermoy, part of.																							
1	Ballyhooly	32,002	3,473	14	13	3	5	.	.	.	.	.	.	.	.	2	.	.	.	.	.	.	3	.
2	Ballynoe	33,116	2,909	10	12	1	9	.	.	.	.	.	.	.	.	.	1	.	.	.	.	.	8	.
3	Fermoy, *W.*	19,012	9,535	36	72	9	12	.	.	.	1	.	.	.	.	11	.	1	.	2	2	35	5	.
4	Kildorrery	24,552	3,364	11	7	.	4	.	.	.	.	.	1	.	.	1	2	.	.	.	.	.	1	.
5	Kilworth	31,696	4,106	13	24	1	9	.	.	.	.	.	.	.	.	1	.	.	.	.	1	.	5	.
6	Mitchelstown, No. 1. ..	23,851	5,188	30	25	1	9	.	.	.	.	.	.	.	.	4	.	.	.	.	.	.	12	.
7	Rathcormack	32,505	2,810	11	11	2	5	.	.	.	.	.	.	.	.	1	.	1	.	.	.	.	2	1
	76. Kanturk																							
1	Boherboy	35,161	5,030	32	13	.	7	.	.	.	.	.	.	.	.	2	.	.	.	.	.	.	6	.
2	Kanturk, *W*	47,794	6,813	50	42	6	16	.	.	.	.	.	.	.	.	3	2	.	.	.	1	21	10	.
3	Milford	40,048	4,471	20	30	2	10	.	.	.	.	.	.	1	.	3	.	.	.	.	.	.	4	8
4	Newmarket	62,654	5,985	11	19	1	8	.	.	.	.	.	.	.	.	.	1	.	.	1	1	.	6	7
	77. Kilmalloch, part of																							
1	Charleville	19,388	3,990	32	46	7	15		.	.	.	.	.	.	.	2	1	.	.	.	.	.	11	19
	78. Kinsale.																							
1	Ballyfeard	19,634	2,054	6	16	.	9	.	.	.	.	.	.	.	.	.	.	.	.	.	.	.	7	.
2	Ballymartle	19,120	1,630	8	5	.	3	.	.	.	.	.	.	.	.	.	.	.	.	.	1	.	2	.
3	Carrigaline	15,137	3,297	11	11	.	4	.	.	.	.	.	.	.	.	.	.	.	.	.	.	.	4	5
4	Courceys	13,606	2,104	1	4	.	2	.	.	.	.	.	.	.	.	1	.	.	.	.	.	.	2	3
5	Kinsale, *W.*	12,663	6,576	17	39	4	14	.	.	.	.	.	1	.	.	2	2	.	.	.	.	8	5	14

ABSTRACT III.—REGISTRARS' DISTRICTS, ARRANGED BY COUNTIES AND SUPERINTENDENT REGISTRARS' DISTRICTS—continued.

II. PROVINCE OF MUNSTER—continued.

No.	Registrars' Districts.	Area in Statute Acres.	Population in 1911	Births: Registered in the Quarter ending 31st Mar., 1919.	Deaths: Registered in the Quarter ending 31st Mar., 1919	The Deaths registered during the Quarter are stated by the Registrars to include: Deaths of: Infants under 1 year of age.	Deaths of: Persons aged 65 years and upwards.	Deaths from: Enteric Fever.	Typhus.	Small-pox.	Measles.	Scarlet Fever.	Whooping-cough.	Diphtheria.	Dysentery.	Tuberculous Disease.	Cancer.	Diarrhœa and Enteritis of Children under 2 years of age.	Diarrhœa, 2 years of age and upwards.	Violence.	Inquest Cases.	Deaths in Public Institutions.	Number of Uncertified Deaths.	Number of successful *primary* Vaccinations in the Quarter ending 31st Mar., 1919
	79. MACROOM.																							
1	Cannaway	26,628	3,011	15	21	2	13	.	.	.	.	.	.	.	.	1	.	.	.	.	1	.	8	10
2	Clonmoyle	35,356	4,304	11	15	2	5	.	.	.	.	.	.	.	.	.	.	.	.	.	.	.	4	5
3	Inchigeelagh	32,275	3,190	17	19	.	4	.	.	.	.	.	.	.	.	.	.	.	.	.	.	.	7	3
4	Macroom, *W.*	39,449	6,353	24	39	4	12	.	.	.	.	.	.	.	.	3	1	.	.	.	.	12	3	4
5	Slievereagh	45,446	4,560	18	18	.	8	.	.	.	.	.	.	.	.	.	.	.	.	.	.	.	7	9
	80. MALLOW.																							
1	Ballyclogh	16,920	1,553	14	4	.	3	.	.	.	.	.	.	.	.	1	.	.	.	.	.	.	1	.
2	Buttevant	28,999	4,782	23	27	4	9	.	.	.	.	.	.	.	.	1	2	1	.	1	.	.	5	5
3	Doneraile	29,819	3,251	16	12	.	7	.	.	.	.	.	.	.	.	2	.	.	.	.	.	1	5	1
4	Kilshannig	37,713	3,800	16	17	1	5	.	.	.	.	.	.	.	.	6	1	.	.	.	.	.	7	8
5	Mallow, *W.*	12,789	5,779	30	60	6	17	.	.	.	.	.	.	.	.	2	1	2	.	.	.	24	1	2
6	Rahan	23,475	2,051	9	9	1	3	.	.	.	.	.	3	.	.	.	1	.	1	.	.	.	4	6
	81. MIDDLETON.																							
1	Aghada	19,103	4,081	10	17	2	6	.	.	.	.	.	.	1	.	2	.	1	.	.	.	.	7	.
2	Castlemartyr	20,652	2,406	12	13	.	5	.	.	.	.	.	.	.	.	3	.	.	.	1	1	.	3	.
3	Cloyne	15,724	3,965	15	15	.	4	.	.	.	.	.	.	.	.	3	1	.	.	.	.	.	.	.
4	Middleton No 1, *W.* ..	9,928	4,869	14	47	4	19	.	.	.	.	.	.	.	.	1	3	.	.	.	.	24	4	.
5	,, 2	17,735	2,273	6	8	.	5	.	.	.	.	.	.	.	.	1	.	.	.	.	.	.	2	.
6	Walshtownmore East ..	26,241	2,028	5	3	.	2	.	.	.	.	.	.	.	.	.	.	.	.	.	.	.	2	.
	82. MILLSTREET.																							
1	Cullen	28,412	4,462	18	16	1	12	.	.	.	.	.	.	.	.	.	.	.	.	.	.	.	10	.
2	Millstreet, *W.*	46,527	5,718	26	24	1	11	.	.	.	.	.	.	.	.	2	.	.	.	.	.	11	3	.
	83. SKIBBEREEN																							
1	Dromdaleague	43,120	5,760	27	32	5	11	.	.	.	.	.	.	.	.	.	2	.	.	.	.	.	17	.
2	Skibbereen, *W.*	23,643	6,350	35	46	7	17	.	.	.	.	.	.	.	.	7	.	.	.	.	.	15	5	5
3	Tullagh	21,254	5,115	32	10	.	3	.	.	.	.	.	.	.	.	1	.	.	.	.	1	.	2	.
4	Unionhall	27,372	6,251	34	17	2	8	.	.	.	.	.	.	.	.	1	.	.	.	.	.	.	10	.

	84. Skull.																								
1	Goleen	23,341	3,195	8	11	.	8	.	.	.	.	.	.	.	.	.	1	.	.	.	.	.	.	4	.
2	Skull, *W*	34,351	5,448	29	28	.	18	.	.	.	.	.	.	.	.	.	.	.	.	1	1	6	7	1	
	85. Youghal, part of.																								
1	Killeagh	31,910	3,734	9	20	2	9	.	.	.	.	.	.	.	.	.	2	.	.	.	.	.	12	.	
2	Youghal, *W.*	5,050	6,107	22	80	3	27	.	.	.	.	.	.	.	.	7	1	.	.	1	.	46	3	26	
	KERRY CO.																								
	86. Cahersiveen.																								
1	Caher, *W.*	47,051	5,846	30	41	1	17	.	.	.	.	.	.	.	.	6	.	.	.	.	.	8	15	.	
2	Derrynane	24,884	3,062	7	12	.	4	.	.	.	.	.	.	.	.	3	.	.	.	.	.	.	5	.	
3	Emlagh	65,384	5,752	29	13	1	6	.	.	.	.	.	.	.	.	1	.	.	.	.	.	.	9	.	
4	Glanbehy	50,162	3,756	18	22	2	8	.	.	.	.	.	.	.	.	.	1	.	.	.	.	.	6	.	
5	Valencia	10,649	2,369	16	3	.	2	.	.	.	.	.	.	.	.	.	.	.	.	.	.	.	3	3	
	87 Dingle																								
1	Anascaul	28,548	2,906	26	18	3	3	.	.	.	.	.	.	.	.	2	.	.	.	.	.	.	10	.	
2	Castlegregory	41,383	4,543	23	23	3	9	.	.	.	.	.	.	.	.	1	.	.	.	.	.	.	13	.	
3	Dingle, *W.*	23,049	5,003	28	22	1	9	.	.	.	.	.	.	.	.	4	1	.	.	.	.	11	7	.	
4	Ventry	33,479	5,352	27	13	.	4	.	.	.	.	.	.	.	.	1	.	.	.	.	.	.	7	.	
	88. Kenmare.																								
1	Kenmare, *W.*	31,715	3,433	13	18	.	11	.	.	.	.	.	.	.	.	3	1	.	.	.	.	8	5	.	
2	Kilgarvan	52,426	2,987	13	2	.	.	.	.	.	.	.	.	.	.	.	.	.	.	.	.	.	.	.	
3	Sneem	58,469	3,879	14	14	1	6	.	.	.	.	.	.	.	.	2	.	.	.	.	.	.	6	.	
4	Tuosist	55,806	2,913	15	13	.	4	.	.	.	.	.	.	.	.	1	.	.	.	1	.	.	6	3	
	89. Killarney ..																								
1	Coom	45,452	6,680	42	33	2	16	.	.	.	.	.	.	.	.	.	.	.	.	.	.	.	15	.	
2	Killarney, No. 1, *W.*	36,024	5,311	24	132	1	42	2	.	.	.	.	.	.	.	8	.	.	.	.	.	110	5	.	
3	,, 2	52,248	5,680	28	42	.	19	1	.	.	.	.	.	.	.	.	.	.	.	.	.	.	14	.	
4	Killorglin	53,849	8,656	38	33	4	10	1	.	.	.	.	.	.	.	2	.	.	.	.	.	.	17	.	
5	Milltown	25,090	4,326	24	23	4	7	.	.	.	.	.	.	.	.	2	.	1	.	.	.	.	4	.	
6	Molahiffe	38,767	5,333	30	23	3	9	.	.	.	.	.	.	.	.	1	.	.	.	.	.	.	13	.	
	90. Listowel, part of																								
1	Ballybunion	19,642	3,676	17	18	1	6	.	.	.	.	.	.	.	.	1	.	.	.	.	.	.	9	.	
2	Ballyduff	22,770	4,981	31	14	.	10	.	.	.	.	.	.	.	.	.	.	.	.	.	.	.	3	.	
3	Ballyhorgan	38,139	5,178	22	25	2	9	.	.	.	.	.	.	.	.	1	.	.	.	.	.	.	10	.	
4	Ballylongford	27,669	3,949	20	27	3	10	.	.	.	.	.	.	.	.	9	.	.	.	.	.	.	16	.	
5	Listowel, *W.*	34,003	8,166	66	80	7	30	.	.	.	.	.	.	.	.	9	7	1	.	.	.	36	16	1	
6	Tarbert	23,281	4,271	41	23	1	13	.	.	.	.	.	.	.	.	1	.	.	.	.	.	.	10	.	
	91. Tralee.																								
1	Ardfert	38,606	6,973	27	21	2	6	.	.	.	.	.	.	.	.	.	.	.	.	.	.	.	9	.	
2	Brosna, No. 1	31,025	4,116	22	22	3	6	.	.	.	1	.	.	.	.	.	1	.	.	.	.	.	11	.	
3	,, 2	34,764	3,391	21	10	1	5	.	.	.	.	.	.	.	.	.	.	.	.	.	.	.	5	.	
4	Castleisland	30,959	4,658	30	20	4	4	.	.	.	.	.	.	.	.	.	.	.	.	.	.	.	11	.	
5	Castlemaine	18,264	2,347	7	16	3	8	.	.	.	.	.	.	.	.	.	.	.	.	.	.	.	11	.	
6	Kilgobban	10,420	745	6	4	.	2	.	.	.	.	.	.	.	.	1	.	.	.	.	.	.	1	.	
7	Tralee, No. 1, *W.*	57,775	9,380	30	80	5	13	3	.	.	.	.	.	.	.	16	.	2	.	.	.	57	1	.	
8	,, 2		10,073	42	58	3	17	.	.	.	1	.	.	.	.	4	3	.	.	.	.	.	13	.	

ABSTRACT III.—REGISTRARS' DISTRICTS, ARRANGED BY COUNTIES AND SUPERINTENDENT REGISTRARS' DISTRICTS—continued.

II. PROVINCE OF MUNSTER—continued.

No.	Registrars' Districts.	Area in Statute Acres.	Population in 1911	Births. Registered in the Quarter ending 31st Mar., 1919.	Deaths. Registered in the Quarter ending 31st Mar., 1919.	The Deaths registered during the Quarter are stated by the Registrars to include: Deaths of: Infants under 1 year of age.	Persons aged 65 years and upwards.	Deaths from: Enteric Fever.	Typhus.	Small-pox.	Measles.	Scarlet Fever.	Whooping-cough.	Diphtheria.	Dysentery.	Tuberculous Disease.	Cancer.	Diarrhœa and Enteritis of Children under 2 years of age.	Diarrhœa, 2 years of age and upwards.	Violence.	Inquest Cases.	Deaths in Public Institutions.	Number of Uncertified Deaths.	Number of successful *primary* Vaccinations in the Quarter ending 31st Mar., 1919.
	LIMERICK CO. AND CO. BOROUGH.																							
	92. CROOM.																							
1	Adare	25,274	2,923	13	15	2	2	.	.	.	.	.	.	.	.	.	.	.	.	.	.	.	.	2
2	Castletown	28,174	3,487	17	30	1	11	.	.	.	.	.	.	.	.	2	.	.	.	.	.	.	11	4
3	Croom, *W.*	29,921	3,962	12	45	3	11	.	.	.	.	.	.	.	.	4	4	.	.	.	.	19	5	25
	93. FERMOY, part of.																							
1	Galbally	25,613	3,951	25	16	1	9	.	.	.	.	.	.	.	.	2	.	.	.	.	.	.	10	.
2	Mitchelstown, No. 2	12,947	1,094	12	5	.	2	.	.	.	.	.	.	.	.	.	.	.	.	.	.	.	2	.
	94. KILMALLOCK, part of.																							
1	Bruff	20,729	3,638	21	9	.	4	.	.	.	.	.	.	.	.	.	.	.	.	.	.	.	2	.
2	Bruree	23,048	2,587	16	9	1	4	.	.	.	.	.	.	.	.	1	.	.	.	.	.	.	3	12
3	Hospital	18,945	4,096	21	34	4	12	.	.	.	.	.	.	.	.	1	.	.	.	.	.	.	15	.
4	Kilfinnane	37,476	5,535	24	45	1	13	.	.	.	.	.	.	.	.	4	1	.	.	.	.	.	10	.
5	Kilmallock, *W.*	25,583	4,950	33	60	4	18	.	.	.	.	.	.	.	.	5	2	.	.	.	2	42	2	1
	95. LIMERICK, part of.																							
1	Annacotty	22,281	4,311	18	23	.	11	.	.	.	.	.	.	.	.	2	.	.	.	.	.	.	9	.
2	Caherconlish	27,536	3,865	29	33	5	12	.	.	.	.	.	.	.	.	3	3	.	.	.	.	.	9	2
3	Clarina	22,948	3,530	14	14	1	9	.	.	.	.	.	.	.	.	1	.	.	.	.	.	.	2	4
4	Limerick, No 1	2,386	13,258	60	77	9	19	2	.	.	.	.	.	1	.	7	.	.	.	2	3	24	12	39
5	" 2		9,872	126	68	14	12	.	.	.	.	.	.	.	.	11	.	.	.	2	2	18	9	33
6	" 3		15,388	67	80	7	21	.	.	.	.	.	.	.	.	6	1	.	.	.	.	.	9	22
7	Limerick, Rural, *W.*	6,376	4,840	39	130	7	33	1	.	.	.	.	.	.	.	27	2	.	.	1	.	118	3	6
8	Moroe	28,025	3,711	21	28	3	14	.	.	.	.	.	.	.	.	.	.	.	.	.	.	.	17	23
	96. LISTOWEL, part of.																							
1	Glin	24,673	4,016	27	37	7	12	.	.	.	.	.	.	2	.	.	.	.	.	.	.	.	17	3

	97. Newcastle.																							
1	Abbeyfeale	37,679	7,487	48	31	5	11	.	.	.	.	.	.	.	.	2	.	.	.	.	.	.	15	27
2	Ardagh	30,156	4,090	26	22	2	8	.	.	.	.	.	.	.	.	3	1	.	.	.	.	.	3	22
3	Broadford	37,183	4,618	14	15	.	4	.	.	.	1	.	.	.	.	7	.	.	.	.	.	.	2	8
4	Feenagh	20,929	2,825	21	15	1	7	.	.	.	.	.	.	.	.	1	.	.	1	.	.	.	8	16
5	Newcastle, *W.*	17,896	4,574	43	46	1	16	11	.	.	.	.	.	.	1	3	2	.	1	.	.	34	2	.
	98. Rathkeale.																							
1	Askeaton	22,240	2,574	12	14	1	3	.	.	.	.	.	.	.	.	1	.	.	.	.	.	.	2	.
2	Pallaskenry	20,480	2,502	8	16	.	3	.	.	.	.	.	.	.	.	2	3	.	.	.	.	.	3	14
3	Rathkeale, No. 1, *W.* ..	14,436	3,193	18	37	4	15	.	.	.	.	.	.	.	.	1	1	.	.	.	.	16	3	4
4	,, 2	23,371	2,219	17	5	.	1	.	.	.	.	.	.	.	.	.	.	.	.	.	.	.	1	.
5	Shanagolden	21,998	3,375	18	23	1	13	.	.	.	.	.	.	.	.	2	1	.	.	.	.	.	10	25
	99. Tipperary, part of.																							
1	Grean	35,656	6,598	44	58	3	16	.	.	.	.	.	.	.	.	4	.	1	.	.	.	.	16	25
	TIPPERARY CO., N.R.																							
	100. Birr, part of.																							
1	Riverstown..	27,497	1,883	7	9	.	1	.	.	.	.	.	.	.	.	2	.	.	.	.	.	.	2	.
	101. Borrisokane.																							
1	Borrisokane, *W.*	27,566	3,035	11	16	1	4	.	.	.	.	.	.	.	.	2	2	.	.	.	.	8	3	.
2	Cloghjordan	26,976	2,590	13	6	.	4	.	.	.	.	.	.	.	.	.	1	.	.	.	.	.	1	5
3	Terryglass	27,628	2,228	8	11	2	3	.	.	.	.	.	.	.	.	1	.	.	.	.	.	.	5	1
	102. Nenagh.																							
1	Nenagh, *W.*	35,587	8,081	26	53	7	24	.	.	.	.	.	.	.	.	7	.	1	.	.	.	16	17	6
2	Newport	44,964	4,712	14	18	1	8	.	.	.	.	.	.	.	.	1	.	.	.	.	.	.	7	.
3	Portroe	30,536	3,529	9	13	.	6	.	.	.	.	.	.	.	.	1	.	.	.	.	.	.	7	6
4	Silvermines.. .. .	30,762	2,770	11	17	2	9	.	.	.	.	.	.	.	.	1	.	.	.	.	.	.	8	1
5	Toomyvara.. .. .	41,550	3,946	7	11	1	4	.	.	.	.	.	.	.	.	1	.	.	.	.	.	.	2	.
	103. Roscrea, part of.																							
1	Bourney	35,745	2,906	3	9	1	7	.	.	.	.	.	.	.	.	.	1	.	.	.	.	.	6	3
2	Roscrea, No. 1, *W* ..	21,796	4,746	22	33	2	21	.	.	.	.	.	.	.	.	.	2	1	.	.	1	17	5	17
	104. Thurles.																							
1	Borrisoleigh	32,064	4,572	10	7	.	3	.	.	.	.	.	.	.	.	4	.	.	.	.	.	.	3	.
2	Holycross	19,604	2,587	12	9	1	5	.	.	.	.	.	.	.	.	.	1	.	.	.	.	.	8	2
3	Littleton	32,012	3,198	21	13	2	8	.	.	.	.	.	.	.	.	.	.	.	.	.	.	.	7	5
4	Moyne	25,741	2,820	11	16	2	9	.	.	.	.	.	.	.	.	.	.	.	.	.	.	.	6	12
5	Templemore	12,723	2,722	17	11	1	3	.	.	.	.	.	.	.	.	.	.	.	.	.	.	.	6	18
6	Thurles, *W.*	20,515	6,556	38	48	5	15	.	.	.	.	.	.	.	.	4	4	1	.	.	.	17	15	9

ABSTRACT III.—REGISTRARS' DISTRICTS, ARRANGED BY COUNTIES AND SUPERINTENDENT REGISTRARS' DISTRICTS—continued.

II. PROVINCE OF MUNSTER—continued.

No.	Registrars' Districts	Area in Statute Acres.	Population in 1911.	Births: Registered in the Quarter ending 31st Mar., 1919.	Deaths: Registered in the Quarter ending 31st Mar., 1919.	The Deaths registered during the Quarter are stated by the Registrars to include: Deaths of: Infants under 1 year of age.	Deaths of: Persons aged 65 years and upwards.	Deaths from: Enteric Fever.	Typhus.	Small-pox.	Measles.	Scarlet Fever	Whooping-cough.	Diphtheria.	Dysentery	Tuberculous Disease.	Cancer.	Diarrhœa and Enteritis of Children under 2 years of age	Diarrhœa, 2 years of age and upwards.	Violence	Inquest Cases	Deaths in Public Institutions.	Number of Uncertified Deaths.	Number of successful *primary* Vaccinations in the Quarter ending 31st Mar., 1919.
	TIPPERARY CO., S.R.																							
	105. CALLAN, part of.																							
1	Ballingarry	20,385	2,903	9	13	.	6	.	.	.	.	.	.	.	.	.	.	.	.	.	.	.	6	.
2	Mullinahone	21,519	2,338	10	8	.	3	.	.	.	.	.	.	.	.	.	.	.	.	.	.	.	.	.
	106. CARRICK-ON-SUIR, part of.																							
1	Carrick-on-Suir, *W.*	6,116	5,626	38	56	5	21	.	.	.	.	.	.	.	.	5	2	.	.	.	.	27	7	.
2	Garrangibbon	20,005	2,029	11	8	2	4	.	.	.	.	.	.	.	.	.	.	.	.	.	.	.	1	2
	107. CASHEL.																							
1	Cashel, *W.*	32,546	5,590	35	55	5	27	.	.	.	.	.	.	.	.	2	2	.	.	.	.	30	8	.
2	Fethard	29,589	3,806	18	15	4	8	.	.	.	.	.	.	.	.	.	.	3	.	.	.	.	4	14
3	Killenaule	28,531	3,263	14	12	1	5	.	.	.	.	.	.	.	.	1	.	.	.	.	.	.	2	.
4	Kilpatrick	31,568	3,766	20	13	2	6	.	.	.	.	.	.	.	.	1	.	.	.	.	.	.	7	.
5	Tullamain	33,954	3,076	15	5	1	3	.	.	.	.	.	.	.	.	1	.	.	.	.	.	.	2	.
	108. CLOGHEEN.																							
1	Ardfinnan	41,583	4,356	28	24	3	12	1	.	.	.	.	.	.	.	1	.	.	.	.	.	.	15	.
2	Caher	33,679	5,607	15	11	1	4	.	.	.	.	.	.	.	.	.	1	.	.	.	1	.	4	13
3	Clogheen, *W.*	42,153	4,774	23	28	3	13	.	.	.	.	.	.	.	.	1	2	.	1	.	.	15	8	.
	109. CLONMEL, part of.																							
1	Clonmel, No. 1, *W.* ..	1,304	10,209	32	88	2	34	.	.	.	.	.	.	.	.	16	3	1	.	1	1	52	6	10
2	Clonmel, No. 2 (Marlfield) ..	17,382	2,286	12	9	1	4	.	.	.	.	.	.	.	.	1	2	.	.	.	.	.	1	1
3	Kilsheelan, No. 1	17,450	1,608	8	10	1	4	.	.	.	.	.	.	.	.	1	1	.	.	.	.	.	3	6
4	Kiltinan	11,169	909	6	1	.	1	.	.	.	.	.	.	.	.	.	.	.	.	.	.	.	.	6
	110. TIPPERARY, part of.																							
1	Bansha	41,766	3,872	19	17	1	8	.	.	.	.	.	.	.	.	3	.	.	.	.	.	.	6	.
2	Cappagh	32,693	4,054	33	26	.	6	.	.	.	.	.	.	.	.	2	1	.	.	.	.	.	6	7
3	Emly	24,672	4,126	16	16	1	5	.	.	.	.	.	.	.	.	.	.	.	.	.	.	.	3	15
4	Golden	22,720	2,450	8	9	1	4	.	.	.	.	.	.	.	.	.	.	.	.	.	.	.	7	.
5	Tipperary, *W.*	22,565	10,166	44	66	3	20	.	.	.	.	.	.	.	.	9	3	.	.	.	1	32	6	.
	111. URLINGFORD, part of																							
1	Kilcooly	24,689	2,738	14	17	3	9	.	.	.	.	.	.	.	.	.	.	.	.	.	.	.	12	18

	WATERFORD CO. AND CO. BOROUGH.																						
	112. Carrick-on-Suir, part of.																						
1	Carrickbeg	6,264	637	1	2	.	1	.	.	.	.	.	.	.	.	.	.	.	.	.	.	.	.
2	Portlaw	11,193	1,747	10	11	4	3	.	.	.	.	.	.	.	.	.	.	.	.	.	.	3	7
3	Rathgormuck	37,042	2,510	13	13	2	6	.	.	.	.	.	.	.	.	.	.	.	.	.	.	6	.
	113. Clonmel, part of																						
1	Ballymacarbry	15,954	1,431	8	7	1	4	.	.	.	.	.	.	.	.	.	.	.	.	.	.	2	11
2	Kilsheelan, No. 2	12,198	670	1	2	1	.	.	.	.	.	.	.	.	.	1	.	.	.	.	.	1	1
3	St. Mary's	12,320	1,188	.	4	.	2	.	.	.	.	.	.	.	.	1	.	.	.	.	.	1	.
	114. Dungarvan.																						
1	Dungarvan, *W.*	23,463	7,473	38	63	10	22	.	.	.	.	.	.	1	.	4	1	.	.	.	.	9	14	14
2	Ringville	22,656	2,069	6	11	.	5	.	.	.	.	.	.	.	.	.	.	.	.	.	.	.	7	.
3	Seskinan	30,523	2,310	10	14	1	6	.	.	.	.	.	.	.	.	2	.	.	.	.	.	.	7	4
4	Whitechurch	17,572	2,384	10	10	1	3	.	.	.	.	.	.	.	.	2	.	.	.	.	.	.	2	.
	115. Kilmacthomas.																						
1	Bunmahon	23,708	2,869	3	7	1	5	.	.	.	.	.	.	.	.	.	.	.	.	1	1	.	4	.
2	Kilmacthomas, *W.*	40,884	3,961	20	28	3	10	.	.	.	.	.	.	.	.	.	2	.	.	.	.	13	8	.
	116. Lismore.																						
1	Ballyduff	28,699	2,392	12	5	1	3	.	.	.	.	.	.	.	.	1	.	.	.	.	.	.	4	.
2	Cappoquin	26,237	3,621	9	18	.	10	.	.	.	.	.	.	.	.	.	1	.	.	.	1	.	7	1
3	Lismore, *W.*	26,098	3,760	14	18	.	9	.	.	.	.	.	.	.	.	3	.	1	.	.	.	4	5	.
4	Tallow	16,145	2,227	8	8	1	3	.	.	.	.	.	.	.	.	.	.	.	.	.	.	.	3	.
	117. Waterford, part of.																						
1	Kilmeadan	19,196	2,173	8	8	1	7	.	.	.	.	.	.	.	.	.	.	.	.	.	.	.	5	.
2	Tramore	13,635	3,210	15	14	2	6	.	.	.	.	.	.	.	.	1	.	.	.	.	.	.	4	6
3	Waterford, Rural, No. 1 ..	13,896	847	4	7	2	2	.	.	.	.	.	.	.	.	.	.	.	.	2	2	.	2	.
4	Waterford, Rural, No. 2 ..		1,021	1	2	.	1	.	.	.	.	.	.	.	.	.	.	.	.	.	.	.	2	.
5	Waterford, Urban, No. 1, *W.*	1,438	14,961	93	110	11	41	.	.	.	3	.	.	.	.	16	7	1	.	3	3	62	3	9
6	Waterford, Urban, No. 2 ..		12,503	81	72	16	25	.	.	.	.	.	.	.	.	15	3	2	.	.	1	.	7	27
7	Woodstown	21,213	3,901	15	20	3	6	.	.	.	.	.	.	.	.	1	2	.	.	.	1	.	6	.
	118. Youghal, part of.																						
1	Ardmore	13,283	1,685	9	14	1	6	.	.	.	.	.	.	.	.	1	1	.	.	.	.	.	7	.
2	Clashmore	20,972	2,416	7	10	.	5	.	.	.	.	.	.	.	.	.	.	.	.	.	.	.	4	.

ABSTRACT III.—REGISTRARS' DISTRICTS, ARRANGED BY COUNTIES AND SUPERINTENDENT REGISTRARS' DISTRICTS—continued.

III.—PROVINCE OF ULSTER.

No.	Registrars' Districts.	Area in Statute Acres.	Population in 1911.	Births. Registered in the Quarter ending 31st Mar., 1919.	Deaths. Registered in the Quarter ending 31st Mar., 1919.	Deaths of: Infants under 1 year of age.	Deaths of: Persons aged 65 years and upwards.	Deaths from: Enteric Fever.	Typhus.	Small-pox.	Measles.	Scarlet Fever.	Whooping-cough.	Diphtheria.	Dysentery.	Tuberculous Disease.	Cancer.	Diarrhœa and Enteritis of Children under 2 years of age.	Diarrhœa, 2 years of age and upwards.	Violence.	Inquest Cases.	Deaths in Public Institutions.	Number of Uncertified Deaths.	Number of successful *primary* Vaccinations in the Quarter ending 31st Mar., 1919.
	ANTRIM CO																							
	119. ANTRIM.																							
1	Antrim, *W.*	14,597	5,876	29	55	4	8	.	.	.	.	.	1	.	.	5	1	.	.	1	2	30	.	20
2	Connor	21,632	3,188	14	15	1	4	.	.	.	.	.	1	.	.	2	1	.	1	.	.	.	2	4
3	Crumlin	23,870	3,889	13	13	1	7	.	.	.	.	.	.	.	.	2	.	.	.	.	.	.	1	13
4	Doagh	15,287	8,043	42	54	9	18	.	.	.	.	.	.	.	.	7	3	.	.	1	3	.	3	48
5	Randalstown	20,666	5,159	31	18	3	9	.	.	.	.	.	1	.	.	2	1	.	.	.	.	.	.	10
6	Templepatrick	21,173	3,895	21	26	2	4	.	.	.	.	.	.	.	.	3	1	.	1	.	1	.	2	7
	120. BALLYCASTLE.																							
1	Ballycastle, *W.*	45,483	5,704	36	29	1	18	.	.	.	.	.	.	.	.	2	2	.	.	.	.	11	4	18
2	Croagh	22,843	3,748	16	15	2	7	.	.	.	.	.	.	.	.	.	.	.	1	.	.	.	6	13
3	Cushendall	34,317	2,741	9	7	.	4	.	.	.	.	.	.	.	.	.	.	.	.	1	.	.	2	1
	121. BALLYMENA.																							
1	Ahoghill	14,380	5,132	27	22	.	13	.	.	.	.	.	.	.	.	.	.	.	.	.	.	.	2	28
2	Ballymena, *W.*	8,230	13,512	62	91	9	37	1	.	.	.	.	.	.	.	7	4	.	1	3	1	24	9	71
3	Broughshane	30,149	4,460	15	27	4	9	.	.	.	.	.	1	.	.	3	1	1	.	.	.	.	5	15
4	Clogh	26,923	4,774	23	36	5	15	.	.	.	.	.	.	.	.	1	2	.	.	.	.	.	12	15
5	Galgorm	15,907	6,834	33	35	4	9	.	.	.	.	.	1	.	.	1	1	.	.	.	.	.	8	12
6	Glenwhirry	32,797	4,421	18	15	1	7	.	.	.	.	.	.	.	.	.	2	.	.	.	.	.	2	3
7	Portglenone	17,226	5,304	16	28	1	20	.	.	.	.	.	.	.	.	2	1	.	.	.	.	.	8	8
8	Toome	15,689	3,978	24	15	.	14	.	.	.	.	.	.	.	.	.	.	.	.	.	.	.	9	17
	122. BALLYMONEY																							
1	Ballymoney, *W.*	21,059	7,549	41	53	8	20	.	.	.	1	.	2	.	.	2	1	.	.	1	.	6	3	9
2	Bushmills	12,713	3,217	21	22	4	9	.	.	.	.	.	1	.	.	3	1	.	.	.	.	.	1	.
3	Castlequarter	35,866	4,337	22	18	5	10	.	.	.	.	1	1	.	.	.	.	.	.	.	1	.	7	.
4	Dervock	20,722	3,701	17	21	3	9	.	.	.	.	.	3	.	.	1	.	.	.	.	.	.	5	4
5	Dirraw	26,988	5,505	24	34	1	19	.	.	.	.	.	.	.	.	2	.	.	.	.	.	.	12	9
6	Portrush	4,162	3,115	11	6	1	4	.	.	.	.	.	.	.	.	1	.	.	.	.	.	.	.	6
	123. BELFAST, part of.																							
1	Belfast, Rural, No. 1 ..	3,410	6,507	24	32	1	7	.	.	.	.	.	.	.	.	15	1	1	.	.	.	11	.	25
2	,, 2 ..	8,010	799	2	2	1	1	.	.	.	.	.	.	.	.	.	.	.	.	.	.	.	.	2
3	,, 3 ..	3,035	1,433	4	5	1	1	.	.	.	.	.	.	.	.	1	.	.	.	.	.	.	.	2
4	,, 4 ..	7,657	3,622	20	17	1	8	.	.	.	.	.	.	.	.	3	.	.	.	.	.	.	.	17

	124 Larne																						
1	Ballycarry	14,302	4,596	22	18	1	7	.	.	.	.	.	.	.	.	3	.	.	.	.	.	.	.	8
2	Ballynure	20,263	3,617	14	26	5	11	.	.	.	.	.	.	.	.	.	1	2	.	.	.	.	7	11
3	Carrickfergus	16,776	8,669	44	49	6	17	.	.	.	.	.	1	.	.	3	2	.	.	2	3	.	5	35
4	Glenarm	30,770	4,532	24	28	3	10	.	.	.	.	.	5	.	.	3	1	.	.	.	.	.	2	11
5	Larne, *W.*	30,528	12,539	82	73	8	23	.	.	.	.	.	.	.	.	10	3	.	.	.	2	11	1	15
6	Waterfoot	5,401	461	1	7	.	4	.	.	.	.	.	.	.	.	.	.	.	.	.	.	.	.	.
	125. Lisburn, part of.																							
1	Dunmurry	8,944	6,052	28	29	3	6	.	.	.	.	.	.	.	.	4	1	.	.	.	.	.	1	16
2	Glenavy	19,262	3,129	20	25	.	14	.	.	.	.	.	.	.	.	3	1	.	.	.	.	.	3	8
3	Knocknadona	16,322	3,699	28	26	10	8	.	.	.	.	.	.	.	.	.	1	1	.	2	2	.	1	8
4	Lisburn, *W.*	3,178	13,378	62	119	15	45	.	.	.	.	.	.	1	.	9	2	.	.	1	4	37	2	37
	126. Lurgan, part of.																							
1	Aghalee	12,314	3,018	15	18	1	12	.	.	.	.	.	.	.	.	1	.	.	.	.	.	.	1	14
	ARMAGH CO.																							
	127. Armagh.																							
1	Armagh, *W.*	13,754	12,727	54	94	13	29	2	.	.	.	.	.	1	.	9	5	1	.	1	4	33	18	44
2	Blackwatertown	16,827	3,856	12	34	3	16	.	.	.	.	.	.	.	.	.	.	.	3	.	.	16	10	9
3	Keady	35,938	8,949	39	51	6	25	.	.	.	.	.	.	.	.	4	2	1	.	2	1	.	21	13
4	Loughgall	18,067	4,985	31	41	3	24	.	.	.	.	.	1	.	.	1	.	.	.	.	.	.	14	31
5	Markethill	25,372	5,569	28	43	6	25	.	.	.	.	.	.	.	.	.	1	.	.	.	1	.	12	16
6	Rich Hill	16,895	4,267	20	29	6	13	.	.	.	.	.	1	.	.	.	1	.	.	.	.	.	4	6
7	Tynan	19,771	3,756	12	22	.	10	.	.	.	.	.	.	.	.	1	.	.	.	.	.	.	4	20
	128. Banbridge, part of.																							
1	Tanderagee..	18,007	5,750	33	28	3	18	.	.	.	.	.	.	.	.	.	1	.	.	.	.	.	4	34
	129. Castleblayney, part of.																							
1	Crossmaglen, No. 1	19,004	5,523	32	41	11	18	.	.	.	.	.	.	.	.	5	.	.	.	.	.	.	25	.
2	Newtownhamilton, No. 1 ..	16,789	3,918	18	23	1	13	.	.	.	.	.	.	.	.	.	1	.	.	.	.	.	11	.
	130. Lurgan, part of.																							
1	Lurgan, No. 1, *W.*	6,704	15,151	79	148	10	45	1	.	.	.	.	.	.	.	26	10	1	.	2	2	63	6	33
2	,, 2	7,762	2,851	10	27	3	8	.	.	.	.	.	.	.	.	4	2	.	.	.	1	.	1	12
3	Portadown	11,714	17,119	83	115	18	33	.	.	.	.	.	.	.	.	10	4	.	.	.	.	.	11	22
4	Tartaraghan	14,163	4,920	16	20	2	8	.	.	.	.	.	.	.	.	2	1	.	.	.	.	.	7	20
	131. Newry, part of.																							
1	Ballybot, *W.*	5,142	2,508	18	35	1	17	.	.	.	.	.	.	.	.	2	3	.	.	.	.	23	.	4
2	Forkill	11,501	2,971	15	11	2	2	.	.	.	.	.	.	1	.	2	.	1	.	.	.	.	1	2
3	Meigh	13,854	4,147	19	15	.	7	.	.	.	.	.	.	.	.	1	.	.	.	.	.	.	8	.
4	Mountnorris	17,873	3,214	18	12	2	7	.	.	.	.	.	.	.	.	1	.	.	.	.	.	.	3	11
5	Mullaghglass	16,104	6,486	27	26	4	8	.	.	.	.	.	.	1	.	3	2	.	.	.	.	.	12	21
6	Poyntz Pass	7,532	1,624	6	8	.	5	.	.	.	.	.	.	.	.	1	.	.	.	.	.	.	.	.

ABSTRACT III.—REGISTRARS' DISTRICTS, ARRANGED BY COUNTIES AND SUPERINTENDENT REGISTRARS' DISTRICTS—continued.

III.—PROVINCE OF ULSTER—continued.

No	Registrars' Districts.	Area in Statute Acres	Population in 1911.	Births. Registered in the Quarter ending 31st Mar., 1919.	Deaths. Registered in the Quarter ending 31st Mar., 1919.	The Deaths registered during the Quarter are stated by the Registrars to include: Deaths of: Infants under 1 year of age	Persons aged 65 years and upwards.	Deaths from: Enteric Fever.	Typhus.	Small-pox.	Measles.	Scarlet Fever.	Whooping-cough.	Diphtheria.	Dysentery	Tuberculous Disease.	Cancer.	Diarrhœa and Enteritis of Children under 2 years of age.	Diarrhœa, 2 years of age and upwards.	Violence.	Inquest Cases.	Deaths in Public Institutions.	Number of Uncertified Deaths.	Number of successful *primary* Vaccinations in the Quarter ending 31st Mar., 1919.
	BELFAST CO. BOROUGH.																							
	132. BELFAST, part of.																							
1	Belfast, Urban, No. 1 ..	680	15,879	80	78	11	11	.	.	.	.	.	.	.	.	6	5	1	.	8	10	9	1	57
2	" 2 ..	859	49,500	256	239	25	65	.	.	.	.	.	.	.	.	33	9	2	.	4	3	50	2	197
3	" 3 ..	620	50,032	272	283	58	73	.	.	.	.	.	.	.	.	37	6	2	1	3	6	27	6	179
4	" 4 *W.* ..	1,033	32,637	221	532	69	174	.	.	.	.	.	.	1	.	63	18	8	1	5	5	389	3	91
5	" 5 ..	143	16,112	164	68	20	9	.	.	.	.	.	.	.	.	11	3	.	.	.	.	6	.	40
6	" 6 ..	1,635	37,293	142	170	17	59	.	.	.	1	.	.	1	.	15	11	.	.	1	2	.	1	82
7	" 7 ..	911	2,681	4	8	.	1	.	.	.	.	.	.	.	.	3	.	.	.	.	.	.	.	6
8	" 8 ..	1,599	5,964	30	25	1	8	.	.	.	.	.	.	.	.	2	.	.	.	.	.	.	.	21
9	" 9 ..	2,015	24,427	137	175	28	22	.	.	.	.	.	.	.	.	26	7	2	.	9	10	50	1	64
10	" 10 ..	464	28,958	199	138	23	28	.	.	.	.	.	.	.	.	28	6	1	.	2	2	.	1	160
11	" 11 ..	1,141	39,311	237	249	37	79	.	.	.	1	.	.	.	.	34	11	1	1	1	2	21	4	132
12	" 12 ..	834	38,076	271	204	57	42	.	.	.	.	.	2	.	.	30	5	.	.	8	10	3	2	256
13	" 13 ..	2,362	23,233	126	107	10	33	.	.	.	.	.	1	.	.	15	4	.	1	.	.	.	3	67
14	" 14 ..	429	175	1	3	.	.	.	.	.	.	.	.	.	.	1	.	.	.	.	.	.	.	1
15	" 15 ..	212	22,669	107	117	15	29	.	.	.	.	.	.	.	.	14	3	.	.	1	3	.	1	28
	CAVAN CO.																							
	133. BAILIEBOROUGH.																							
1	Bailieborough, *W.*	26,009	5,443	25	38	3	14	.	.	.	2	.	1	.	.	.	.	.	.	.	.	13	4	5
2	Kingscourt	13,107	2,594	19	21	6	13	.	.	.	.	.	.	.	.	.	.	.	.	.	.	.	16	6
3	Shercock	11,276	2,469	13	16	.	6	.	.	.	.	.	.	.	.	1	.	.	.	.	.	.	2	.
4	Termon	21,560	4,251	20	24	1	6	.	.	.	.	.	.	.	.	.	2	.	.	.	.	.	7	8
	134. BAWNBOY, part of.																							
1	Ballyconnell, *W*	30,694	4,541	14	22	1	15	.	.	.	.	.	1	.	.	2	1	.	.	.	.	5	10	.
2	Newtowngore, No. 2 ..	2,313	324	2	.	.	.	.	.	.	.	.	.	.	.	.	.	.	.	.	.	.	.	.
3	Swanlinbar	28,901	4,079	19	20	.	11	.	.	.	.	.	.	.	.	2	1	.	.	.	.	.	10	.
	135. CAVAN.																							
1	Arvagh	17,074	3,994	19	9	.	6	.	.	.	.	.	.	.	.	.	.	.	.	.	.	.	6	1
2	Ballyhaise	31,647	5,739	19	36	5	15	.	.	.	.	.	.	.	.	.	.	.	.	.	.	.	18	3
3	Bellananagh	22,043	4,651	15	21	.	6	.	.	.	.	.	2	.	.	2	.	.	.	.	.	.	7	2
4	Belturbet	21,622	4,352	19	20	1	6	.	.	.	.	.	.	.	.	1	.	.	.	.	.	.	7	4
5	Cavan, *W.*	21,028	6,413	23	44	4	15	.	.	.	.	.	.	.	.	2	1	.	.	.	.	28	6	.
6	Cootehill	25,551	6,121	26	37	3	16	.	.	.	.	.	1	.	.	.	1	.	1	.	.	.	11	23

7	Killashandra	17,027	3,036	16	22	1	12	.	.	.	.	.	.	.	.	.	1	.	.	.	.	.	12	3
8	Kilnaleck	21,246	4,291	26	18	1	11	.	.	.	.	.	.	.	.	1	1	.	.	.	.	.	9	1
9	Stradone	21,245	4,243	20	32	2	17	.	.	.	.	.	.	.	.	4	2	.	.	.	.	.	9	.
10	Tullyvin	31,973	6,202	25	36	.	21	.	.	.	.	.	.	.	.	3	3	.	.	.	.	.	11	.
	136. Enniskillen, part of.																							
1	Dowra	30,662	3,598	27	15	.	11	.	.	.	.	.	.	.	.	.	.	.	.	.	.	.	12	.
2	Holywell, No. 2	9,845	1,315	8	5	1	.	.	.	.	.	.	.	.	.	1	1	.	.	.	.	.	3	.
	137. Granard, part of.																							
1	Finnea, No. 2	12,720	2,682	8	5	.	5	.	.	.	.	.	.	.	.	.	.	.	.	.	.	.	3	5
2	Scrabby, No. 1	7,561	1,755	10	12	1	5	.	.	.	.	.	.	.	.	1	.	.	.	.	.	.	7	.
	138. Oldcastle, part of.																							
1	Ballyjamesduff	19,483	4,555	13	19	2	11	.	.	.	.	.	.	.	.	2	1	.	.	.	.	.	8	1
2	Virginia	22,438	4,525	25	25	.	13	.	.	.	.	.	.	.	.	1	1	.	.	.	.	.	10	.
	DONEGAL CO																							
	139. Ballyshannon, part of.																							
1	Ballintra	16,099	1,919	12	10	.	8	.	.	.	.	.	.	.	.	1	.	.	.	.	.	.	5	5
2	Ballyshannon, *W.*	25,528	7,969	23	51	4	31	.	.	.	.	.	.	.	.	4	2	.	.	.	.	18	15	.
	140 Donegal.																							
1	Donegal, *W.*	43,426	5,006	28	40	2	18	.	.	.	.	.	.	.	1	6	1	.	.	.	.	11	12	.
2	Dunkineely..	17,628	3,630	20	15	.	11	.	.	.	.	.	.	.	.	2	.	.	.	.	.	.	12	21
3	Laghy	29,369	3,561	20	28	3	11	.	.	.	.	.	.	.	.	2	.	.	.	1	1	.	9	7
4	Mountcharles	33,981	5,263	25	32	1	22	.	.	.	.	.	.	.	.	2	2	.	2	.	.	.	23	9
5	Pettigoe	36,041	2,156	3	10	.	5	.	.	.	.	.	.	.	.	.	.	.	.	.	.	.	1	4
	141. Dunfanaghy.																							
1	Crossroads	51,507	5,746	30	70	5	22	.	.	.	.	.	.	.	.	4	2	.	.	.	.	.	28	.
2	Dunfanaghy, *W.*	32,405	4,326	27	29	1	15	.	.	.	.	.	.	.	.	2	1	.	.	1	.	.	.	12
3	Gweedore	41,434	5,092	32	20	1	5	.	.	.	.	.	.	.	.	3	.	.	.	.	.	.	12	2
4	Tory Island	819	307	.	.	.	.	.	.	.	.	.	.	.	.	.	.	.	.	.	.	.	.	.
	142. Glenties.																							
1	Ardara	44,914	4,959	26	12	.	5	.	.	.	.	.	.	.	.	.	1	.	.	.	.	.	7	.
2	Carrick	46,075	4,897	31	35	2	18	.	.	.	.	.	.	.	.	2	.	.	.	.	.	.	32	.
3	Doocharry	49,455	3,630	20	20	.	10	.	.	.	.	.	.	.	.	.	.	.	.	.	.	.	9	3
4	Dunglow, No. 1	29,322	3,887	24	20	1	8	.	.	.	.	.	.	.	.	2	1	.	1	.	.	.	13	.
5	,, 2	22,941	8,196	65	23	3	9	.	.	.	.	.	.	.	.	.	.	.	.	.	.	.	20	.
6	Glenties, *W.*	43,209	3,635	14	35	4	16	.	.	.	.	.	.	.	.	5	1	.	.	.	.	7	12	.
7	Killybegs	22,582	3,596	25	30	1	11	.	.	.	.	.	.	.	.	.	2	.	.	.	.	.	14	.
	143. Inishowen.																							
1	Buncrana	35,680	5,974	35	41	4	19	.	.	.	.	.	.	.	.	1	1	.	.	.	.	.	22	55
2	Carndonagh, *W.*	35,403	4,577	24	33	2	17	.	.	.	.	.	.	.	.	5	1	.	.	.	1	5	19	25
3	Clonmany	23,477	4,352	25	40	2	23	.	.	.	.	.	.	.	.	2	.	.	.	.	.	.	22	39
4	Malin	26,644	5,385	16	23	1	16	.	.	.	.	.	.	.	.	1	1	.	.	.	.	.	15	20
5	Moville	38,845	7,288	40	43	3	20	.	.	.	3	.	.	.	.	2	1	.	.	.	.	.	24	2

ABSTRACT III.—REGISTRARS DISTRICTS, ARRANGED BY COUNTIES AND SUPERINTENDENT REGISTRARS' DISTRICTS—continued.

III. PROVINCE OF ULSTER—continued.

No.	Registrars' Districts.	Area in Statute Acres.	Population in 1911	Births. Registered in the Quarter ending 31st Mar., 1919.	Deaths. Registered in the Quarter ending 31st Mar., 1919.	Deaths of Infants under 1 year of age.	Deaths of Persons aged 65 years and upwards.	The Deaths registered during the Quarter are stated by the Registrars to include Deaths from Enteric Fever.	Typhus.	Small-pox.	Measles.	Scarlet Fever.	Whooping-cough.	Diphtheria.	Dysentery.	Tuberculous Disease.	Cancer.	Diarrhœa and Enteritis of Children under 2 years of age	Diarrhœa, 2 years of age and upwards.	Violence.	Inquest Cases.	Deaths in Public Institutions.	Number of Uncertified Deaths.	Number of successful *primary* Vaccinations in the Quarter ending 31st Mar., 1919.
	144. LETTERKENNY.																							
1	Church Hill	60,051	3,630	24	26	1	19	.	.	.	.	.	.	.	.	1	.	.	.	.	.	.	14	7
2	Letterkenny, *W.*	22,499	5,792	20	59	5	22	.	.	.	.	.	.	.	.	6	.	.	.	.	.	39	10	3
3	Manorcunningham	18,705	2,733	18	23	1	11	.	.	.	.	.	.	.	.	1	.	.	.	.	1	.	6	7
	145. LONDONDERRY, part of.																							
1	Burt	20,399	2,772	14	21	1	14	.	.	.	.	.	.	.	.	.	.	.	.	.	.	.	10	6
2	Kilderry	20,578	2,318	12	8	3	2	.	.	.	.	.	.	.	.	.	.	.	.	.	.	.	3	.
3	Killea	18,148	3,045	17	18	4	5	.	.	.	.	.	.	.	.	2	1	.	.	.	.	.	4	.
	146. MILLFORD.																							
1	Fanad	27,239	4,937	22	29	1	16	.	.	.	.	.	.	.	.	2	.	.	.	.	.	.	15	21
2	Kilmacrenan and Millford, *W.*	28,628	3,888	10	32	1	18	.	.	.	.	.	.	.	.	3	2	.	.	.	.	8	11	8
3	Rathmelton	19,595	3,363	8	22	1	12	.	.	.	.	.	.	.	.	2	2	.	.	.	.	.	3	1
4	Rathmullan	11,883	2,330	10	14	1	8	.	.	.	.	.	.	.	.	.	1	.	.	.	.	.	9	.
5	Rosguill	24,743	4,875	30	36	2	15	.	.	.	.	.	.	.	.	4	3	.	.	.	.	.	15	.
	147. STRABANE, part of.																							
1	Castlefinn	28,594	5,634	28	49	3	21	.	.	.	.	.	.	.	.	4	3	.	.	2	2	7	19	26
2	Raphoe	24,536	4,698	34	23	1	8	.	.	.	.	.	.	.	.	3	2	.	1	.	.	.	5	9
	148. STRANORLAR.																							
1	Cloghan	53,950	4,351	14	28	1	15	.	.	.	1	.	.	.	.	2	2	.	.	.	.	.	10	5
2	Killygordon	36,847	3,612	14	25	1	13	.	.	.	1	.	.	.	.	.	.	.	.	.	.	.	7	7
3	Stranorlar, *W.*	30,462	5,208	19	33	4	14	.	.	.	.	.	2	.	.	4	.	.	.	.	.	4	13	17
	DOWN CO.																							
	149. BANBRIDGE, part of.																							
1	Ballyward	24,756	5,634	28	28	3	13	.	.	.	.	.	.	.	.	2	1	.	.	1	2	.	6	16
2	Banbridge, *W.*	24,689	14,424	55	100	14	34	2	.	.	.	.	2	.	.	18	1	3	.	.	1	27	11	39
3	Crossgar	16,273	2,649	21	13	1	6	.	.	.	.	1	.	.	.	2	.	.	.	.	.	.	6	23
4	Dromore	15,037	6,566	39	37	6	15	.	.	.	.	.	.	.	.	1	2	.	.	1	1	4	5	20
5	Loughbrickland	26,443	5,108	31	30	5	16	.	.	.	.	.	1	.	.	3	.	.	.	1	1	.	9	25

	150. Belfast, part of.																							
1	Castlereagh No. 1	6,705	2,503	10	16	1	6	.	.	.	.	.	.	.	.	1	1	.	.	.	.	.	1	5
2	,, 2	5,904	6,742	26	30	1	10	.	.	.	1	1	.	.	.	4	.	.	.	.	.	.	1	23
	151. Downpatrick.																							
1	Ballynahinch	28,211	7,210	34	49	5	22	.	.	.	.	.	.	.	.	5	1	.	1	.	.	.	6	47
2	Clough	23,952	6,270	45	54	3	14	.	.	.	.	.	.	.	.	5	5	.	.	1	2	.	6	30
3	Downpatrick, *W.*	18,759	6,883	32	74	6	28	.	.	.	.	.	.	.	.	6	.	.	.	1	.	49	.	8
4	Killough	17,423	3,598	17	38	1	13	.	.	.	.	.	.	.	.	3	.	.	.	.	.	1	1	9
5	Killyleagh	25,818	7,535	31	45	7	12	.	.	.	.	.	.	.	.	6	3	.	.	.	1	.	6	30
6	Portaferry	16,223	4,504	30	31	1	15	.	.	.	.	.	.	.	.	3	.	.	.	2	1	.	3	34
7	Strangford	17,728	3,196	14	17	2	7	.	.	.	.	.	.	.	.	.	2	.	.	.	.	.	2	10
	152. Kilkeel.																							
1	Bryansford	21,431	4,708	14	34	1	13	.	.	.	.	.	.	.	.	4	2	.	.	1	1	.	5	15
2	Kilkeel, No. 1	28,526	6,137	27	45	5	17	.	.	.	.	.	.	.	.	3	4	.	.	.	1	.	19	20
3	,, 2, *W.*	19,459	4,673	15	29	1	18	.	.	.	.	.	.	.	.	1	.	.	.	.	.	5	15	30
4	Rosstrevor	12,538	2,559	13	10	4	4	.	.	.	.	.	.	.	.	.	2	.	.	.	.	.	2	9
	153. Lisburn, part of.																							
1	Annahilt	17,657	3,453	11	14	1	7	.	.	.	.	.	.	.	.	1	1	.	.	.	.	.	3	16
2	Ballylesson	12,034	4,577	20	118†	3	21	3	.	.	.	1	.	10	2	21	3	.	.	.	.	87	4	12
3	Drumbeg	10,352	3,971	13	29	4	12	.	.	.	.	.	.	.	.	1	.	.	.	.	1	.	1	7
4	Hillsborough	18,763	5,230	12	24	1	12	.	.	.	.	.	.	.	.	2	.	.	.	.	.	.	2	14
5	Saintfield	12,545	2,839	13	16	1	5	.	.	.	.	.	.	.	.	2	2	.	.	.	.	.	2	11
	154. Lurgan, part of.																							
1	Moira	15,420	4,660	10	26	2	18	.	.	.	.	.	.	.	.	3	3	.	.	.	1	.	8	10
2	Waringstown	11,840	5,890	18	25	3	12	.	.	.	.	.	.	.	.	2	1	.	.	1	1	.	4	7
	155. Newry, part of.																							
1	Donaghmore	13,520	2,430	15	10	1	5	.	.	.	.	.	.	.	.	.	.	.	.	2	2	.	2	.
2	Newry, No. 1	2,782	6,151	35	37	6	11	.	.	.	.	.	.	.	.	2	2	.	.	.	.	2	1	19
3	,, 2	8,653	8,890	43	41	4	13	.	.	.	.	.	.	.	.	4	2	.	.	.	.	4	3	23
4	Rathfryland	27,855	6,097	31	52	4	15	.	.	.	.	.	.	.	.	.	.	.	.	.	1	.	11	22
5	Warrenpoint	13,213	4,876	15	34	.	13	.	1	.	.	.	.	.	.	2	3	.	.	.	.	.	5	10
	156. Newtownards.																							
1	Bangor	17,103	11,515	51	49	4	22	.	.	.	.	.	.	.	.	5	4	.	.	.	.	1	1	44
2	Comber	16,723	5,887	22	37	5	7	.	.	.	.	.	.	.	.	3	2	.	.	.	.	.	3	20
3	Donaghadee	9,620	4,878	24	27	2	11	.	.	.	.	.	.	.	.	1	.	.	.	.	.	.	.	10
4	Greyabbey	18,831	6,196	29	39	6	16	.	.	.	.	.	.	.	.	5	.	.	.	.	.	.	4	35
5	Kilmood	14,703	3,490	14	21	2	9	.	.	.	.	.	.	1	.	2	.	.	.	.	.	.	3	19
6	Newtownards, *W.*	17,372	12,374	78	57	9	18	.	.	.	.	.	.	.	.	12	1	1	.	.	.	14	4	71
	FERMANAGH CO.																							
	157. Ballyshannon, part of.																							
1	Belleek	31,726	4,015	20	15	.	6	.	.	.	.	.	.	.	.	2	2	.	.	.	.	.	6	.
2	Church Hill ..	26,717	1,703	3	7	.	3	.	.	.	.	.	.	.	.	1	.	.	.	.	.	.	3	.
	158. Clones, part of.																							
1	Newtown Butler	21,691	3,805	18	18	.	11	.	.	.	.	.	.	.	.	2	2	.	.	.	.	.	4	1
2	Rosslea	23,978	3,977	23	19	1	11	.	.	.	.	.	.	.	.	.	1	.	.	.	.	.	8	6

† Including 72 deaths, of which one was from enteric fever, 9 were from diphtheria, 2 from dysentery, 12 from tuberculous disease, 2 from cancer, and 2 from cerebro-spinal fever appertaining to Belfast County Borough.

ABSTRACT III.—REGISTRARS' DISTRICTS, ARRANGED BY COUNTIES AND SUPERINTENDENT REGISTRARS' DISTRICTS—continued.

III. PROVINCE OF ULSTER.—continued.

No.	Registrars' Districts.	Area in Statute Acres.	Population in 1911.	Births. Registered in the Quarter ending 31st Mar., 1919	Deaths. Registered in the Quarter ending 31st Mar., 1919.	The Deaths registered during the Quarter are stated by the Registrars to include: Deaths of: Infants under 1 year of age	Persons aged 65 years and upwards.	Deaths from: Enteric Fever.	Typhus.	Small-pox	Measles	Scarlet Fever.	Whooping-cough.	Diphtheria.	Dysentery	Tuberculous Disease.	Cancer	Diarrhœa and Enteritis of Children under 2 years of age.	Diarrhœa, 2 years of age and upwards.	Violence.	Inquest Cases.	Deaths in Public Institutions.	Number of Uncertified Deaths.	Number of successful *primary* Vaccinations in the Quarter ending 31st Mar., 1919.
	159. ENNISKILLEN, part of.																							
1	Ely	36,044	3,593	19	27	1	16	.	.	.	.	.	.	.	.	3	1	.	.	.	.	.	9	3
2	Enniskillen, *W.*	21,480	7,873	36	90	5	36	.	.	.	.	.	.	.	.	9	2	.	.	.	.	60	8	8
3	Florencecourt	35,956	4,416	21	21	2	12	.	.	.	.	.	.	.	.	2	3	.	.	.	.	.	8	10
4	Holywell, No. 1	23,722	1,749	17	16	2	8	.	.	.	.	.	.	.	.	1	.	.	.	.	.	.	13	1
5	Lisbellaw	14,996	2,425	10	17	2	5	.	.	.	.	.	.	.	.	.	.	.	.	.	.	.	10	1
6	Tempo	24,945	3,701	17	29	2	6	.	.	.	.	.	.	.	.	.	.	.	.	.	.	.	13	.
	160. IRVINESTOWN, part of.																							
1	Clonelly	12,735	1,406	4	2	.	2	.	.	.	.	.	.	.	.	.	.	.	.	.	.	.	2	1
2	Ederney	27,142	4,114	15	28	.	11	.	.	.	.	.	.	.	.	1	3	.	.	.	.	.	6	8
3	Irvinestown, *W.*	18,040	3,601	23	17	5	1	.	.	.	.	.	.	.	.	5	1	.	.	.	.	2	7	.
	161. LISNASKEA.																							
1	Brookeborough	35,211	4,451	26	22	.	9	.	.	.	.	.	.	.	.	1	.	.	.	.	.	.	9	10
2	Derrylin	26,966	4,639	26	24	1	13	.	.	.	.	.	.	.	.	.	.	.	.	.	.	.	14	8
3	Lisnaskea, *W.*	25,440	4,246	30	36	.	11	.	.	.	.	.	.	.	.	1	1	.	.	.	.	10	6	1
4	Maguiresbridge	11,123	2,122	12	20	3	6	.	.	.	.	.	.	.	.	3	2	.	.	.	.	.	5	2
	LONDONDERRY CO. AND CO. BOROUGH.																							
	162. COLERAINE.																							
1	Aghadowey	28,069	4,621	25	27	4	8	.	.	.	.	.	.	.	.	4	.	1	.	.	.	.	8	17
2	Articlave	24,954	3,496	10	23	5	11	.	.	.	.	.	.	.	.	2	.	.	.	.	.	.	6	6
3	Coleraine, *W.*	9,277	9,236	50	66	10	20	.	.	.	.	2	.	.	.	5	4	.	.	1	1	14	3	33
4	Garvagh	25,101	3,837	18	29	1	15	.	.	.	.	.	.	1	.	1	.	.	.	.	1	.	5	.
5	Kilrea	22,422	5,329	23	28	4	10	.	.	.	.	1	.	.	.	3	1	.	.	.	.	.	4	16
6	Portstewart	9,071	3,436	8	21	3	10	.	.	.	.	.	.	.	.	2	1	.	.	.	.	2	.	1
	163. LIMAVADY.																							
1	Ballykelly	30,438	4,382	27	36	3	19	.	.	.	.	.	.	.	.	2	3	.	.	1	1	.	7	5
2	Bellarena	26,199	2,856	11	13	1	6	.	.	.	.	.	.	.	.	1	.	.	.	.	.	.	4	8
3	Dungiven	42,318	4,215	18	29	3	15	.	.	.	.	.	.	.	.	5	.	.	.	.	.	.	11	1
4	Feeny	29,646	2,311	12	9	.	5	.	.	.	.	.	.	.	.	.	1	.	.	.	.	.	1	.
5	Limavady, *W.*	24,357	5,367	40	22	2	13	.	.	.	.	.	.	.	.	.	.	.	.	.	.	7	5	24

	164 Londonderry, part of.																							
1	Claudy	30,301	4,245	19	29	.	16	.	.	.	.	.	.	.	.	2	.	.	.	.	.	.	14	10
2	Eglinton	25,552	4,003	20	10	.	4	.	.	.	.	.	.	.	.	1	.	.	.	.	.	.	.	.
3	Londonderry, Urban, No. 1	1,588	8,188	43	71	13	18	.	.	.	.	.	8	.	.	5	2	.	1	.	1	7	.	30
4	„ „ 2		23,422	135	165	23	35	.	2	.	.	.	23	.	.	20	1	.	.	5	6	25	3	89
5	Lower Liberties	7,542	2,371	13	10	1	5	.	.	.	1	.	2	.	.	1	.	.	.	1	1	.	3	.
6	Upper Liberties	3,927	776	5	4	3	1	.	.	.	.	.	1	.	.	.	.	.	.	.	.	.	.	4
7	Waterside, Rural	16,087	3,018	13	10	.	4	.	.	.	.	.	.	.	.	1	.	.	.	.	.	.	2	7
8	Waterside, Urban, *W.* ..	991	9,170	56	102	9	30	.	1	.	.	1	10	.	.	10	1	.	.	1	1	37	5	31
	165. Magherafelt.																							
1	Bellaghy	26,635	8,456	42	65	3	40	.	.	.	.	.	.	.	.	1	1	.	.	.	1	.	17	13
2	Draperstown	41,107	5,842	31	45	4	21	.	.	.	.	.	.	.	.	.	2	.	.	.	.	.	9	17
3	Maghera	34,841	8,365	42	57	4	23	.	.	.	.	.	2	.	.	1	3	.	.	3	3	.	17	35
4	Magherafelt, *W.*	22,600	7,229	27	46	2	23	.	.	.	.	.	.	.	.	6	.	.	.	.	.	12	7	11
5	Moneymore	32,050	6,215	32	37	5	18	.	.	.	.	.	.	.	.	2	5	1	.	.	.	.	8	16
	MONAGHAN CO.																							
	166. Carrickmacross.																							
1	Carrickmacross, *W.*	22,726	5,934	26	45	2	23	.	.	.	.	.	3	.	.	3	.	.	.	2	1	6	10	.
2	Donaghmoyne	25,369	5,441	13	22	.	22	.	.	.	.	.	.	.	.	1	.	.	.	.	.	.	20	.
3	Raferagh	17,592	3,733	10	12	.	5	.	.	.	.	.	.	.	.	2	.	.	.	.	.	.	7	.
	167. Castleblayney, part of.																							
1	Ballybay	25,077	6,137	26	23	2	12	.	.	.	.	.	1	.	.	.	.	.	.	.	.	.	8	7
2	Castleblayney, *W.*	27,479	7,670	29	53	5	24	.	.	.	.	.	.	.	.	5	.	.	.	.	.	14	11	9
3	Crossmaglen, No. 2	5,824	1,029	10	10	1	2	.	.	.	.	.	1	.	.	.	.	.	.	.	.	.	3	.
4	Newtownhamilton, No. 2 ..	5,455	832	4	6	1	3	.	.	.	.	.	.	.	.	.	.	.	.	.	.	.	3	2
	168. Clones, part of.																							
1	Clones, *W.*	27,812	8,098	48	61	1	28	.	.	.	.	.	.	.	.	3	1	.	.	.	1	17	8	15
2	Dawsongrove	36,476	5,855	31	21	2	14	.	.	.	.	.	.	.	.	1	1	.	.	.	.	.	8	11
	169. Monaghan.																							
1	Castleshane	23,850	4,822	18	25	3	15	.	.	.	.	.	.	.	.	2	.	.	.	.	1	.	13	10
2	Emyvale	35,755	5,379	27	34	2	17	.	.	.	.	.	.	.	.	2	3	.	.	1	1	.	14	10
3	Kilmore	18,333	3,858	21	23	.	11	.	.	.	.	.	.	.	.	1	2	.	.	.	.	.	11	.
4	Monaghan, *W.*	17,691	7,577	33	60	1	25	.	.	.	.	.	.	.	.	5	2	.	2	.	.	40	4	12
5	Scotstown	29,551	5,090	29	31	3	17	.	.	.	.	.	.	.	.	1	2	.	.	.	.	.	17	15
	TYRONE CO.																							
	170. Castlederg.																							
1	Castlederg *W.*	23,765	5,070	30	35	2	11	1	.	.	.	.	.	.	.	2	.	.	.	.	1	8	5	12
2	Drumquin	22,763	2,167	12	12	3	5	.	.	.	.	.	.	.	.	.	.	.	.	.	.	.	2	10
3	Killeter	45,305	3,924	21	20	1	9	.	.	.	.	.	.	.	.	3	.	.	.	.	.	.	11	14

ABSTRACT III.—REGISTRARS' DISTRICTS, ARRANGED BY COUNTIES AND SUPERINTENDENT REGISTRARS' DISTRICTS—continued.

III. PROVINCE OF ULSTER—continued.

No.	Registrars' Districts.	Area in Statute Acres.	Population in 1911	Births. Registered in the Quarter ending 31st Mar., 1919.	Deaths. Registered in the Quarter ending 31st Mar., 1919.	The Deaths registered during the Quarter are stated by the Registrars to include: Deaths of: Infants under 1 year of age.	Persons aged 65 years and upwards	Deaths from: Enteric Fever.	Typhus.	Small-pox.	Measles.	Scarlet Fever.	Whooping-cough.	Diphtheria.	Dysentery.	Tuberculous Disease.	Cancer	Diarrhœa and Enteritis of Children under 2 years of age.	Diarrhœa, 2 years of age and upwards	Violence.	Inquest Cases	Deaths in Public Institutions.	Number of Uncertified Deaths.	Number of successful primary Vaccinations in the Quarter ending 31st Mar., 1919.
	171. CLOGHER.																							
1	Aughnacloy	10,192	2,354	11	17	1	6	.	.	.	.	.	.	.	.	1	.	.	.	.	.	.	6	8
2	Ballygawley	22,507	3,499	20	18	.	10	.	.	.	.	.	.	.	.	2	.	.	.	.	.	.	2	17
3	Clogher, *W*	31,013	4,637	24	30	6	16	.	.	.	.	.	.	1	.	2	.	.	.	.	.	4	9	9
4	Fivemiletown	25,624	3,254	17	18	2	14	.	.	.	.	.	.	.	.	.	.	.	.	2	1	.	11	8
	172. COOKSTOWN.																							
1	Coagh	11,265	3,810	13	19	.	9	.	.	.	.	.	.	.	.	1	.	.	.	.	.	.	10	26
2	Cookstown, *W.*	32,995	9,645	51	62	4	31	.	.	.	.	.	.	.	.	2	1	.	.	.	1	10	7	30
3	Pomeroy	36,537	5,353	24	35	1	18	.	.	.	.	.	.	.	.	.	2	.	1	.	.	.	21	27
4	Stewartstown	16,146	3,708	24	16	1	12	.	.	.	.	.	.	.	.	.	1	.	.	.	.	.	7	12
	173. DUNGANNON.																							
1	Benburb	17,368	3,964	20	18	1	10	.	.	.	.	.	.	.	.	2	2	.	.	1	1	.	6	8
2	Caledon and Ballymagran ..	18,801	2,947	10	24	4	14	.	.	.	.	.	.	.	.	.	1	.	.	.	.	.	7	11
3	Clonavaddy	31,602	5,377	19	30	1	11	.	.	.	.	.	.	.	.	2	3	.	.	.	.	.	15	14
4	Coal Island	20,427	7,628	40	41	4	15	.	.	.	.	.	.	.	.	1	.	.	.	.	1	.	9	29
5	Dungannon, *W.*	22,177	10,334	45	90	7	40	.	.	.	.	.	1	.	.	9	3	.	.	1	1	28	18	38
	174. IRVINESTOWN, part of.																							
1	Trillick	24,137	3,915	14	22	2	8	.	.	.	.	.	.	.	.	.	.	.	.	.	.	.	10	2
	175. OMAGH.																							
1	Dromore	22,146	3,384	14	26	8	6	.	.	.	.	.	.	.	.	2	.	1	.	.	.	.	4	12
2	Drumquin	20,720	2,761	11	17	.	11	.	.	.	.	.	.	.	.	3	.	.	.	.	.	.	6	5
3	Fintona	27,183	4,893	24	28	4	14	.	.	.	.	.	.	.	.	1	.	.	.	.	.	.	9	7
4	Gortin	55,635	5,094	23	23	1	17	.	.	.	.	.	.	.	.	.	.	.	.	.	.	.	10	1
5	Omagh, No. 1, *W.*	39,552	11,182	48	88	3	25	.	.	.	.	.	.	.	.	16	3	.	.	.	.	43	11	19
6	,, 2	35,495	4,260	20	31	5	11	.	.	.	.	.	.	.	.	1	.	.	.	.	.	.	19	3
7	Sixmilecross	29,146	4,866	21	31	1	15	.	.	.	.	.	.	.	.	2	.	.	.	.	.	.	9	22
	176 STRABANE, part of.																							
1	Dunnamanagh	32,079	4,510	19	29	4	9	.	.	.	.	.	.	.	.	1	1	.	.	.	.	.	5	19
2	Newtownstewart	29,283	6,053	38	31	7	8	.	.	.	.	.	.	.	.	4	.	.	.	.	.	.	2	25
3	Plumb Bridge	55,711	4,572	15	21	1	14	.	.	.	.	.	.	.	.	.	2	.	.	.	.	.	12	11
4	Strabane, *W.*	19,989	9,504	54	50	7	13	.	.	.	.	.	1	.	.	7	3	.	.	3	3	8	7	9

IV.—PROVINCE OF CONNAUGHT.

No																								
	GALWAY CO.																							
	177. Ballinasloe, part of.																							
1	Ahascragh	17,330	1,502	8	6	1	4	.	.	.	.	.	.	.	.	.	.	.	.	.	.	5	.
2	Ballinasloe *W.*	20,814	6,551	22	49	3	15	.	.	.	.	.	.	.	.	4	.	.	.	.	.	34	2	.
3	Killaan	27,600	2,531	14	6	2	2	.	.	.	.	.	.	.	.	.	.	.	.	.	.	.	4	.
4	Kiltormer	27,907	2,634	15	10	.	5	.	.	.	.	.	.	.	.	1	.	.	.	.	.	.	6	.
5	Laurencetown	31,919	2,057	2	2	.	2	.	.	.	.	.	.	.	.	.	.	.	.	.	.	.	2	.
	178. Clifden.																							
1	Clifden, *W.*	40,884	5,905	28	35	2	22	.	.	.	.	.	.	1	.	1	1	.	.	.	.	2	7	.
2	Inishbofin	3,261	801	5	14	1	3	.	.	.	.	.	.	.	.	.	.	.	.	.	.	.	16	.
3	Rinvyle	44,884	3,587	5	5	.	1	.	.	.	.	.	.	.	.	1	.	.	.	.	.	.	.	21
4	Roundstone, No 1	72,074	3,064	12	5	1	3	.	.	.	.	.	.	.	.	.	.	.	.	.	.	.	4	.
5	" 2	32,679	3,968	14	26	.	7	.	.	.	.	.	.	.	.	1	.	.	.	7	.	.	26	.
	179. Galway.																							
1	Galway, No. 1	10,293	8,453	41	50	2	14	.	.	.	.	.	.	.	.	3	2	.	.	.	.	16	7	11
2	" 2, *W.*	11,108	7,395	35	76	5	30	.	.	.	.	.	.	.	.	7	1	.	.	3	.	35	15	15
3	" 3 (Arran) ..	11,579	2,679	11	14	2	2	.	.	.	1	.	.	.	.	3	.	.	.	.	.	.	11	.
4	Moycullen	25,042	2,055	13	10	3	3	.	.	.	.	.	.	.	.	.	.	.	.	.	.	.	5	11
5	Oranmore	30,370	3,570	14	16	.	9	.	.	.	.	.	.	.	.	.	.	.	.	.	.	.	12	8
6	Spiddle	63,435	5,392	34	37	1	16	.	.	.	.	.	.	.	.	1	.	.	.	.	.	.	24	24
7	Turloughmore	46,709	5,539	33	38	5	21	.	.	.	.	.	.	1	.	.	.	.	.	.	1	.	30	5
	180. Glennamaddy.																							
1	Dunmore	17,314	2,127	6	6	.	3	.	.	.	.	.	.	.	.	.	2	.	.	.	.	.	3	.
2	Glennamaddy, *W.*	40,206	5,934	34	35	1	15	.	.	.	.	.	.	.	.	.	1	.	.	.	.	9	18	.
3	Williamstown	42,751	7,202	34	38	1	22	.	.	.	.	.	.	.	.	4	2	.	.	.	.	.	26	.
	181. Gort.																							
1	Ardrahan	36,854	3,030	21	10	.	5	.	.	.	.	.	.	.	.	1	.	.	.	.	.	.	.	2
2	Gort, *W.*	33,440	4,682	35	25	1	11	.	.	.	.	.	.	.	.	1	1	.	.	3	3	12	3	.
3	Kinvarra	36,032	3,670	11	13	2	6	.	.	.	.	.	.	.	.	2	.	.	.	.	.	.	7	.
	182. Loughrea.																							
1	Athenry	56,440	5,842	36	19	.	14	.	.	.	.	.	1	.	.	.	.	.	.	1	.	.	12	15
2	Bullaun	55,862	4,095	23	15	2	9	.	.	.	.	.	.	.	.	.	.	.	.	.	.	.	12	.
3	Loughrea, *W.*	29,669	4,673	21	24	2	9	.	.	.	.	.	.	.	.	5	1	.	.	.	.	7	4	.
4	Woodford	56,956	4,539	27	22	.	13	.	.	.	.	.	.	.	.	.	.	.	.	.	.	.	11	6
	183. Mount Bellew																							
1	Clonbrock	29,966	3,883	15	8	.	2	.	.	.	.	.	.	.	.	.	.	.	.	.	.	.	6	.
2	Killeroran	31,918	4,796	13	17	.	6	.	.	.	.	.	.	.	.	2	.	.	.	.	.	.	8	.
3	Mount Bellew, *W.* ..	40,520	5,524	32	30	4	9	.	.	.	.	.	1	.	.	1	.	.	.	.	.	4	15	.
	184. Oughterard.																							
1	Cloonbur, No. 1	27,440	3,522	14	9	1	1	.	.	.	.	.	.	.	.	1	.	1	.	.	.	.	5	.
2	" 3	31,426	1,268	1	6	.	4	.	.	.	.	.	.	.	.	.	.	.	.	.	.	.	2	.
3	Letternore	44,555	7,858	56	32	1	10	.	.	.	.	.	.	.	.	2	.	.	.	.	.	.	32	.
4	Oughterard, *W.*	70,085	4,088	20	25	1	10	.	.	.	.	.	.	.	.	2	.	.	.	1	1	6	8	4

ABSTRACT III.—REGISTRARS' DISTRICTS, ARRANGED BY COUNTIES AND SUPERINTENDENT REGISTRARS' DISTRICTS—continued.

IV.—PROVINCE OF CONNAUGHT—continued.

No.	Registrars' Districts.	Area in Statute Acres	Population in 1911.	Births. Registered in the Quarter ending 31st Mar., 1919.	Deaths. Registered in the Quarter ending 31st Mar., 1919.	The Deaths registered during the Quarter are stated by the Registrars to include: Deaths of: Infants under 1 year of age.	Persons aged 65 years and upwards.	Deaths from: Enteric Fever.	Typhus	Small-pox.	Measles.	Scarlet Fever.	Whooping-cough	Diphtheria.	Dysentery.	Tuberculous Disease.	Cancer.	Diarrhœa and Enteritis of Children under 2 years of age.	Diarrhœa, 2 years of age and upwards	Violence.	Inquest Cases	Deaths in Public Institutions.	Number of Uncertified Deaths.	Number of successful *primary* Vaccinations in the Quarter ending 31st Mar., 1919.
	185. PORTUMNA.																							
1	Eyrecourt	31,463	3,135	21	16	1	10	.	.	.	.	.	.	.	.	.	.	.	.	.	.	.	4	.
2	Portumna, No. 1, *W.* ..	30,622	4,395	26	23	3	17	.	.	.	.	.	.	.	.	5	.	.	.	.	.	14	12	.
3	„ 2	15,179	1,151	3	4	.	2	.	.	.	.	.	.	.	.	1	1	.	.	.	.	.	1	1
	186. TUAM.																							
1	Abbey	34,526	4,210	37	17	5	8	.	.	.	.	.	.	.	.	1	.	.	.	.	.	.	16	15
2	Dunmore	36,518	6,976	26	26	.	13	.	.	.	.	.	.	.	.	1	3	.	.	.	.	.	13	.
3	Headford	47,000	5,573	28	37	2	17	.	.	.	.	.	.	.	.	2	.	.	.	.	1	.	16	1
4	Tuam No. 1, *W.*	34,380	6,319	23	45	2	23	.	.	.	.	.	.	.	.	1	.	.	.	.	.	25	6	.
5	„ 2	38,840	6,049	30	25	2	10	.	.	.	.	1	.	.	.	3	.	.	.	.	.	.	8	.
	LEITRIM CO.																							
	187. BALLYSHANNON, part of.																							
	Kinlough	32,425	4,557	17	29	.	23	.	.	.	.	.	.	.	.	1	1	.	.	.	.	.	18	.
	188. BAWNBOY, part of.																							
1	Ballinamore	26,605	5,584	22	32	1	15	.	.	.	.	.	.	.	.	.	1	.	.	.	.	.	13	.
2	Newtowngore No. 1 ..	16,183	2,655	15	18	.	5	.	.	.	.	.	.	.	.	1	.	.	.	.	.	.	9	.
	189. CARRICK-ON-SHANNON, part of.																							
1	Drumshanbo	33,789	5,208	16	18	.	11	.	.	.	.	.	.	.	.	2	.	.	.	.	.	.	13	.
2	Jamestown, *W.*	29,695	6,578	24	38	.	15	.	.	.	.	.	.	.	.	.	.	.	.	.	1	18	2	.
	190. MANORHAMILTON.																							
1	Drumahaire	31,379	5,556	21	28	1	15	.	.	.	.	.	.	.	.	4	.	.	.	.	.	.	13	.
2	Drumkeeran	30,973	4,422	19	22	3	11	.	.	.	.	.	.	.	.	2	.	.	.	.	.	.	14	.
3	Lurganboy	45,802	4,202	17	11	.	5	.	.	.	.	.	.	.	.	1	.	.	.	.	.	.	7	.
4	Manorhamilton, *W.*	36,703	6,436	30	48	4	22	.	.	.	.	1	.	.	.	3	1	2	.	.	.	8	19	21
	191. MOHILL.																							
1	Carrigallen	18,542	3,590	10	13	1	10	.	.	.	.	.	.	.	.	1	.	.	.	1	1	.	7	.
2	Mohill, *W.*	26,232	6,058	36	50	3	22	.	.	.	.	.	.	.	.	.	1	.	.	.	1	12	26	.
3	Rinn	29,127	5,314	21	22	.	9	.	.	.	.	.	.	.	.	8	.	.	.	.	.	.	8	.
4	Rowan	19.055	3,422	14	13	.	8	.	.	.	.	.	.	.	.	.	.	.	.	.	.	.	8	.

	MAYO CO.																							
	192. Ballina																							
1	Ballina, *W*	73,811	17,719	89	101	8	37	2	.	.	.	.	.	1	.	8	2	.	.	2	1	19	38	3
2	Ballycastle	79,742	4,518	17	11	.	6	.	.	.	.	.	.	.	.	1	.	.	.	.	.	.	7	.
3	Crossmolina	76,617	5,812	31	16	2	7	.	.	.	.	.	.	.	.	.	1	.	.	.	.	.	8	5
4	Killala	25,418	3,338	17	17	.	10	.	.	.	.	.	.	.	.	1	.	.	.	.	.	.	12	.
	193. Ballinrobe.																							
1	Ballinrobe, *W.*	37,482	7,252	35	57	9	21	.	.	.	.	.	2	.	.	1	.	.	.	.	.	1	28	4
2	Cappaghduff	36,153	3,510	20	22	1	7	.	.	.	.	.	.	.	.	2	3	.	.	.	.	.	15	4
3	Cong	32,304	4,203	23	28	1	12	.	.	.	.	.	.	.	.	1	.	.	.	.	.	.	16	.
4	Hollymount	41,205	4,963	26	19	1	10	.	.	.	.	.	.	.	.	.	1	.	1	.	.	.	13	.
	194. Belmullet.																							
1	Bangor	79,445	4,459	20	28	4	10	.	.	.	.	.	.	.	.	.	.	.	.	.	.	.	28	.
2	Binghamstown, *W.*	32,131	5,228	34	50	5	9	.	.	.	.	.	2	.	.	3	.	.	.	.	1	4	24	.
3	Knocknalower	67,670	4,659	14	12	1	4	.	.	.	.	.	.	.	.	1	.	.	.	.	.	.	12	.
	195. Castlebar.																							
1	Balla	43,071	8,626	31	46	.	19	.	.	.	.	.	.	.	.	.	1	.	.	.	.	.	44	40
2	Castlebar, No. 1, *W.* ..	49,478	11,299	75	145	2	28	.	.	.	.	.	.	.	.	13	3	.	.	.	.	93	28	.
3	,, 2	48,644	5,880	12	15	.	4	.	.	.	.	.	.	.	.	1	.	.	.	.	.	.	6	.
	196. Claremorris.																							
1	Ballindine .. .	34,553	6,647	23	16	2	5	.	.	.	.	.	.	.	.	1	1	.	.	.	.	.	5	40
2	Ballyhaunis ..	41,323	10,259	51	55	4	25	.	.	.	.	.	4	.	.	2	5	.	.	.	.	.	23	14
3	Claremorris, *W* .. .	34,914	7,374	42	40	4	16	.	.	.	.	.	.	.	.	4	1	.	.	.	.	.	22	.
	197. Swineford.																							
1	Foxford	21,912	5,464	23	24	.	18	.	.	.	.	.	.	.	.	1	1	.	.	1	1	.	19	.
2	Kilkelly	40,263	10,338	54	39	5	13	.	.	.	.	.	.	.	.	5	.	.	.	.	.	.	22	.
3	Kiltamagh	22,700	7,454	36	25	2	11	.	.	.	.	.	.	.	.	1	.	.	.	.	.	.	17	.
4	Lowpark	35,973	9,474	62	70	2	34	.	.	.	.	.	.	.	.	1	.	.	.	.	.	.	53	.
5	Swineford, *W.*	30,712	10,021	53	76	5	31	1	.	.	.	.	.	.	.	4	4	1	.	.	.	13	30	.
	198. Westport.																							
1	Achill	36,347	5,377	29	40	3	15	.	.	.	.	.	.	.	.	.	.	.	.	.	.	.	34	.
2	Ballycroy	70,906	3,635	38	32	1	7	.	.	.	.	.	.	.	.	.	.	.	.	.	.	.	27	.
3	Bundorragha	31,038	276	.	.	.	.	.	.	.	.	.	.	.	.	.	.	.	.	.	.	.	.	.
4	Islandeady	32,656	4,717	17	21	.	9	.	.	.	.	.	1	.	.	.	.	.	.	.	.	.	9	.
5	Louisburgh	70,250	5,788	24	23	1	7	.	.	.	.	.	.	.	.	1	1	.	.	.	.	.	7	.
6	Newport	64,218	5,200	48	33	5	13	.	.	.	.	.	1	.	.	.	.	.	.	.	.	.	32	.
7	Westport, *W.*	42,420	8,687	32	64	3	25	.	.	.	.	.	1	.	.	6	2	.	.	.	.	16	21	7
	ROSCOMMON CO.																							
	199. Athlone, part of.																							
1	Athlone, No. 2	16,668	2,679	15	8	.	7	.	.	.	.	.	.	.	.	.	2	.	.	.	.	.	4	4
2	Brideswell	38,291	4,005	20	9	1	4	.	.	.	.	.	.	.	.	.	.	.	.	.	.	.	4	4
3	Kiltoom	27,752	2,947	14	17	.	7	.	.	.	.	.	.	.	.	.	.	.	.	.	.	.	.	.
	200. Ballinasloe, part of																							
1	Creagh	35,059	3,286	14	14	1	8	..	.	.	.	.	.	.	.	1	1	.	.	.	.	.	8	1

ABSTRACT III.—REGISTRARS' DISTRICTS, ARRANGED BY COUNTIES AND SUPERINTENDENT REGISTRARS' DISTRICTS—continued.

IV. PROVINCE OF CONNAUGHT—continued.

No.	Registrars' Districts	Area in Statute Acres	Population in 1911.	Births. Registered in the Quarter ending 31st Mar., 1919.	Deaths. Registered in the Quarter ending 31st Mar., 1919.	The Deaths registered during the Quarter are stated by the Registrars to include: Deaths of: Infants under 1 year of age.	Persons aged 65 years and upwards.	Deaths from: Enteric Fever.	Typhus.	Small-pox.	Measles.	Scarlet Fever.	Whooping-cough	Diphtheria.	Dysentery.	Tuberculous Disease.	Cancer.	Diarrhœa and Enteritis of Children under 2 years of age.	Diarrhœa, 2 years of age and upwards.	Violence.	Inquest Cases.	Deaths in Public Institutions.	Number of Uncertified Deaths.	Number of successful *primary* Vaccinations in the Quarter ending 31st Mar., 1919.
	201. BOYLE, part of.																							
1	Ballinameen	28,759	4,573	22	23	.	13	.	.	.	.	.	.	.	.	.	.	.	.	.	.	.	15	.
2	Ballyfarnan, No. 1	1,871	441	3	5	.	1	.	.	.	.	.	1	.	.	.	.	.	.	.	.	.	2	.
3	Boyle, No. 1, *W.*	32,653	6,841	20	29	3	9	.	.	.	.	.	.	.	.	1	.	.	.	.	1	5	8	.
4	Keadew	21,372	3,958	22	19	.	6	.	.	.	.	.	.	.	.	.	1	.	.	.	.	.	6	.
	202. CARRICK-ON-SHANNON, part of.																							
1	Aughrim	37,518	5,755	24	26	2	11	.	.	.	.	.	.	.	.	1	.	.	.	.	.	.	7	1
	203. CASTLEREAGH.																							
1	Ballaghaderreen	19,172	5,768	20	14	.	9	.	.	.	.	.	.	.	.	.	.	.	.	1	1	.	3	.
2	Ballinlough..	41,116	8,209	40	38	3	16	.	.	.	.	.	2	.	.	4	1	.	.	.	.	.	24	.
3	Castlereagh, *W.*	38,462	5,497	29	33	2	16	.	.	.	.	.	.	.	.	2	.	.	.	.	.	14	10	6
4	Frenchpark	38,383	6,239	35	42	3	18	.	.	.	.	.	.	.	.	3	1	.	.	.	.	.	22	.
5	Loughglinn	26,530	5,841	30	25	.	9	.	.	.	.	.	.	.	.	1	.	.	.	.	.	.	14	.
	204. ROSCOMMON.																							
1	Athleague	36,443	3,777	15	21	5	7	.	.	.	.	.	.	.	.	1	.	.	.	.	1	.	12	7
2	Ballyleague	41,353	5,215	26	31	1	15	.	.	.	.	.	.	.	.	.	2	.	.	.	.	.	16	.
3	Roscommon, *W.*	36,549	5,080	21	41	1	16	.	.	.	.	.	.	.	.	4	.	.	.	.	.	13	7	2
	205. STROKESTOWN.																							
1	Elphin	25,197	3,464	16	14	.	8	.	.	.	.	.	.	.	.	2	.	.	.	.	.	.	9	.
2	Roosky	33,480	4,951	27	39	.	18	.	.	.	.	.	.	.	.	5	2	.	.	.	.	.	17	.
3	Strokestown, *W.*	31,662	5,430	14	28	1	18	.	.	.	.	.	.	1	.	1	.	.	.	.	.	3	12	.
	SLIGO CO.																							
	206. BOYLE, part of.																							
1	Ballyfarnan, No. 2	22,892	3,012	15	16	.	10	.	.	.	.	.	1	.	.	.	1	.	.	.	.	.	16	.
2	Boyle, No. 2	19,796	2,823	11	10	.	4	.	.	.	.	.	.	.	.	.	.	.	.	.	.	.	4	.
3	Gurteen	32,837	6,758	25	35	3	14	.	.	.	.	.	.	.	.	1	.	.	.	.	.	.	18	10

	207. Dromore West																							
1	Castleconor	27,929	4,145	22	24	3	8	.	.	.	.	.	.	.	.	3	.	.	.	.	.	.	10	.
2	Easky, W.	36,312	4,519	19	58	1	20	.	.	.	.	.	.	.	.	4	1	.	.	.	.	13	19	.
3	Skreen	32,822	3,439	16	13	.	6	.	.	.	.	.	.	.	.	2	1	.	.	.	.	.	6	.
	208. Sligo.																							
1	Ballymote	19,136	4,193	27	37	5	7	.	.	.	.	.	.	.	.	.	3	.	.	.	.	.	14	20
2	Carney, No. 1	22,087	4,765	21	24	3	11	1	.	.	.	.	.	.	.	.	2	.	.	.	.	.	19	.
3	„ 2	22,469	3,697	14	21	1	15	.	.	.	.	.	.	.	.	.	1	.	.	.	.	.	10	.
4	Collooney	25,713	3,874	12	24	1	14	.	.	.	.	.	2	.	.	1	.	.	.	.	.	.	11	.
5	Riverstown..	23,561	4,011	19	16	.	9	.	.	.	.	.	.	.	.	.	.	.	.	.	.	.	8	.
6	Sligo, No. 1, *W.*	16,386	5,572	25	57	4	21	2	.	.	.	.	1	.	.	10	1	.	1	.	.	33	7	.
7	„ 2	14,456	10,235	44	70	5	24	.	.	.	.	.	2	.	.	4	1	.	1	.	.	2	12	.
	209. Tobercurry.																							
1	Aclare	46,178	8,121	39	38	2	20	.	.	.	.	.	.	.	.	.	.	.	.	.	1	.	26	.
2	Coolaney	34,302	3,254	12	29	4	13	.	.	.	.	.	.	.	.	.	.	.	.	.	.	.	12	.
3	Tobercurry, *W.*	45,329	6,627	27	52	3	20	.	.	.	.	.	.	.	.	.	.	.	.	.	.	18	18	.

ABSTRACT IV.—SUPERINTENDENT REGISTRARS' DISTRICTS OR POOR LAW UNIONS ARRANGED ALPHABETICALLY.

With the Index Number or Numbers showing the position of each in the Provincial and County Grouping in Abstracts II. and III.

Number of Union in Abstracts II. and III.	Superintendent Registrars' Districts or Poor Law Unions.	Area in Statute Acres.	Population in 1911.	Marriages Registered in the Quarter ending 31st Dec., 1918.	Births. Registered in the Quarter ending 31st Mar., 1919.	Deaths. Registered in the Quarter ending 31st Mar., 1919.	Deaths of Infants under 1 year of age.	Deaths of Persons aged 65 years and upwards.	The Deaths registered during the Quarter are stated by the Registrars to include — Deaths from Enteric Fever.	Typhus.	Small-pox	Measles	Scarlet Fever.	Whooping-cough	Diphtheria.	Dysentery	Tuberculous Disease.	Cancer.	Diarrhœa and Enteritis of Children under 2 years of age.	Diarrhœa, 2 years of age and upwards.	Violence	Inquest Cases.	Deaths in Public Institutions.	Number of Uncertified Deaths.	Number of successful *primary* Vaccinations in the Quarter ending 31st Mar., 1919.
41	Abbeyleix ..	127,009	15,935	9	78	87	10	39	.	.	.	.	.	.	.	.	8	1	.	.	.	1	6	21	32
119	Antrim	117,225	30,050	23	159	181	20	50	.	.	.	.	.	3	.	.	21	7	.	2	2	6	30	8	102
30, 33	Ardee	96,218	13,781	14	75	74	5	42	.	.	.	.	.	.	.	.	5	5	.	.	.	.	15	13	14
127	Armagh	146,624	44,109	42	196	314	37	142	2	.	.	.	.	2	1	.	15	9	2	3	3	6	49	83	139
46, 199	Athlone	151,025	26,453	34	117	164	8	75	.	.	.	.	.	1	.	.	14	6	.	.	1	.	32	28	18
9, 42	Athy	161,323	21,349	11	135	157	23	60	.	.	.	.	.	.	.	.	10	4	1	.	.	1	53	19	1
133	Bailieborough ..	71,952	14,757	17	77	99	10	39	.	.	.	2	.	1	.	.	1	2	.	.	.	.	13	29	19
192	Ballina	255,588	31,387	27	154	145	10	60	2	.	.	.	.	.	1	.	10	3	.	.	2	1	19	65	8
177, 209	Ballinasloe ..	160,629	18,561	15	75	87	7	36	.	.	.	.	.	.	.	.	6	1	.	.	.	.	34	27	1
193	Ballinrobe ..	147,144	19,928	11	104	126	12	50	.	.	.	.	.	2	.	.	4	4	.	1	.	.	1	72	8
120	Ballycastle ..	102,643	12,193	14	61	51	3	29	.	.	.	.	.	.	.	.	2	2	.	1	1	.	11	12	32
27, 47	Ballymahon ..	100,142	11,753	8	53	80	7	39	.	.	.	.	.	.	.	.	7	2	.	.	.	1	9	42	.
121	Ballymena ..	161,301	48,415	75	218	269	24	124	1	.	.	.	.	2	.	.	14	11	1	1	3	1	24	55	169
152	Ballymoney ..	121,510	27,424	37	136	154	22	71	.	.	.	1	1	7	.	.	9	2	.	.	1	1	6	28	28
139, 157, 187	Ballyshannon ..	132,495	20,163	11	75	112	4	71	.	.	.	.	.	.	.	.	9	5	.	.	.	.	18	47	5
61	Ballyvaghan ..	71,658	3,651	4	18	13	2	5	.	.	.	.	.	1	.	.	1	1	.	.	.	.	3	5	20
4	Balrothery ..	84,072	19,232	42	78	106	7	38	.	.	.	1	.	.	.	.	18	3	.	.	5	2	40	9	36
1, 10, 56	Baltinglass ..	154,385	15,107	23	60	83	12	42	.	.	.	.	.	.	.	.	6	3	1	.	.	.	13	29	18
128, 149	Banbridge ..	125,205	40,131	52	207	236	32	102	2	.	.	.	1	3	.	.	26	5	3	.	3	5	31	41	157
69	Bandon	101,483	16,888	11	77	91	4	38	.	.	.	.	.	.	2	.	7	4	.	.	.	2	12	18	8
70	Bantry	107,285	12,733	15	62	35	2	20	.	.	.	.	.	.	.	.	1	1	1	.	.	1	2	19	12
134, 188	Bawnboy ..	104,696	17,183	11	72	92	2	46	.	.	.	.	.	1	.	.	5	3	.	.	.	.	5	42	.
123, 132, 150	Belfast	49,658	408,553	978	2,333	2,489	377	676	.	.	.	3	1	3	2	.	342	90	18	4	42	53	566	27	1,395
194	Belmullet ..	179,246	14,346	1	68	99	10	23	.	.	.	.	.	2	.	.	4	.	.	.	.	1	4	64	.
22, 109	Birr	220,741	23,287	33	85	110	6	47	.	.	.	.	.	3	.	.	10	4	.	1	1	.	10	29	18
101	Borrisokane ..	82,170	7,853	10	32	33	3	11	.	.	.	.	.	.	.	.	3	3	.	.	.	.	8	9	6
201, 206	Boyle	160,180	28,406	8	118	137	6	57	.	.	.	.	.	2	.	.	2	2	.	.	.	1	5	69	10
86	Cahersiveen ..	198,130	20,785	7	100	91	4	37	.	.	.	.	.	.	.	.	10	1	.	.	.	.	8	38	3
14, 105	Callan	104,071	13,067	7	59	97	6	45	.	.	.	.	.	.	.	.	4	3	.	.	.	.	31	28	22
2, 43	Carlow	199,998	32,910	32	132	157	11	68	.	1	.	.	.	.	.	.	17	5	2	1	2	3	30	45	3
166	Carrickmacross ..	65,687	15,108	7	49	89	2	50	.	.	.	.	.	3	.	.	6	.	.	.	2	1	6	37	.
189, 202	Carrick-on-Shannon	101,002	17,541	6	64	82	2	37	.	.	.	.	.	.	.	.	3	.	.	.	.	1	18	22	1
15, 106, 112	Carrick-on-Suir ..	112,716	16,725	20	86	113	14	43	.	.	.	.	.	.	.	.	6	3	.	.	.	.	27	25	15
107	Cashel	156,188	19,501	14	102	100	13	49	.	.	.	.	.	.	.	.	5	2	3	.	.	.	30	23	14

195	Castlebar ..	141,193	25,805	8	118	206	2	51	.	.	.	.	.	.	.	.	14	4	.	.	.	.	93	78	40
129, 167	Castleblayney ..	99,628	25,109	17	119	156	21	72	.	.	.	.	.	2	.	.	10	1	.	.	.	.	14	61	18
16	Castlecomer ..	57,866	9,377	18	47	54	6	30	.	.	.	.	.	.	.	.	2	1	.	.	.	.	5	24	37
170	Castlederg ..	91,833	11,161	11	63	67	6	25	1	.	.	.	.	.	.	.	5	.	.	.	.	1	8	18	37
203	Castlereagh ..	163,663	31,554	11	154	152	8	68	.	.	.	.	.	2	.	.	10	2	.	.	1	1	14	73	6
71	Castletown ..	74,320	10,393	4	57	52	5	16	2	.	.	5	.	.	.	.	4	4	1	.	1	3	8	18	.
135	Cavan	230,456	49,042	40	208	275	17	125	.	.	.	.	.	3	.	.	13	9	.	1	.	.	28	96	37
5, 11	Celbridge ..	79,938	14,163	16	63	123	6	20	.	.	.	.	.	.	.	.	35	.	.	.	.	.	59	4	2
196	Claremorris ..	110,790	24,280	13	116	111	10	46	.	.	.	.	.	4	.	.	7	7	.	.	.	.	.	30	54
178	Clifden	193,782	17,325	7	64	85	4	36	.	.	.	.	.	.	1	.	3	1	.	.	7	.	2	53	21
108	Clogheen ..	117,415	14,737	10	66	63	7	29	1	.	.	.	.	.	.	.	2	3	.	1	.	1	15	27	13
171	Clogher ..	89,336	13,744	20	72	83	9	46	.	.	.	.	.	.	1	.	5	.	.	.	2	1	4	28	42
72	Clonakilty ..	81,015	17,628	9	72	77	5	47	.	.	.	.	.	.	.	.	5	.	.	.	.	1	2	39	1
158, 168	Clones	109,957	21,735	21	120	119	4	64	.	.	.	.	.	.	.	.	6	5	.	.	.	1	17	28	33
109, 113	Clonmel	87,777	18,301	12	67	121	6	49	.	.	.	.	.	.	.	.	20	6	1	.	1	1	52	14	35
162	Coleraine.. ..	118,894	29,955	41	137	194	27	74	.	.	.	.	3	.	1	.	17	6	1	.	1	2	16	26	73
172	Cookstown ..	96,943	22,516	29	112	132	6	70	.	.	.	.	.	.	.	.	3	4	.	1	.	1	10	45	95
73	Cork	170,521	134,458	246	694	1,084	102	232	.	1	.	1	1	5	2	.	107	40	10	1	10	15	430	49	170
62	Corrofin	61,382	4,483	.	24	20	2	9	.	.	.	.	.	.	.	.	3	1	1	.	.	.	6	8	3
92	Croom	83,369	10,372	6	42	90	6	24	.	.	.	.	.	.	.	.	6	4	.	.	.	.	19	16	31
48	Dalkin	74,328	7,864	3	28	32	1	22	.	.	.	.	.	.	.	.	.	.	.	.	.	.	6	16	7
87	Dingle	126,459	17,804	.	104	76	7	25	.	.	.	.	.	.	.	.	8	1	.	.	.	.	11	37	.
140	Donegal	160,445	19,616	17	96	125	6	67	.	.	.	.	.	.	.	1	12	3	.	2	1	1	11	57	41
151	Downpatrick ..	148,114	39,196	52	203	308	25	111	.	.	.	.	.	.	.	.	28	11	.	1	4	4	50	24	168
31, 34	Drogheda ..	99,006	24,979	32	132	177	21	75	.	.	.	.	.	.	.	.	12	7	.	.	.	3	27	32	13
207	Dromore West ..	97,063	12,103	20	57	95	4	34	.	.	.	.	.	.	.	.	9	2	.	.	.	.	13	35	.
6, 8	Dublin ..	89,480	406,196	714	2,477	3,858	527	895	3	.	.	21	8	8	5	.	418	138	45	2	29	37	1,498	105	547
32	Dundalk ..	94,414	33,929	39	153	205	27	86	.	.	.	.	.	1	2	.	14	6	3	2	1	2	43	37	53
141	Dunfanaghy ..	126,165	15,471	4	89	119	7	42	.	.	.	.	.	.	.	.	9	3	.	.	1	.	.	40	14
173	Dungannon ..	110,375	30,250	26	134	203	17	90	.	.	.	.	.	1	.	.	14	9	.	.	2	3	28	55	100
114	Dungarvan ..	94,214	14,236	28	64	98	12	36	.	.	.	.	.	.	1	.	8	1	.	.	.	.	9	30	18
74	Dunmanway ..	103,921	12,273	8	65	65	1	37	.	.	.	.	.	.	.	.	4	4	.	.	2	2	5	26	11
35	Dunshaughlin ..	106,822	8,085	11	23	48	1	23	.	.	.	.	.	.	.	.	2	2	.	.	.	.	.	2	24
12, 23, 36	Edenderry ..	172,394	14,499	15	63	72	4	31	.	.	.	.	.	.	.	.	4	4	.	.	.	1	16	5	13
63	Ennis	113,839	19,523	15	96	135	8	41	.	.	.	.	.	.	.	.	13	8	.	.	.	1	63	29	19
52	Enniscorthy ..	193,396	31,304	37	132	221	20	75	.	.	.	.	1	.	.	.	21	4	.	.	.	.	28	73	.
136, 159	Enniskillen ..	197,650	28,670	22	155	220	15	94	.	.	.	.	.	.	.	.	16	7	.	.	.	.	60	76	23
64	Ennistimon ..	99,619	16,882	3	71	82	6	45	.	.	.	.	.	.	3	.	7	1	.	.	.	.	11	44	10
75, 93	Fermoy ..	235,294	36,430	36	162	185	18	64	.	.	.	1	.	1	.	.	22	3	2	.	2	3	35	48	1
179	Galway ..	198,536	35,083	30	181	241	18	95	.	.	.	1	.	.	1	.	14	3	.	.	3	1	51	104	74
180	Glennamaddy ..	100,271	15,263	3	74	79	2	40	.	.	.	.	.	.	.	.	4	5	.	.	.	.	9	47	.
142	Glenties	258,498	32,800	12	205	181	11	77	.	.	.	.	.	.	.	.	9	5	.	1	.	.	7	107	3
53	Gorey	130,109	16,095	16	54	95	13	31	.	.	.	.	.	.	.	.	7	2	.	.	.	2	13	21	.
181	Gort	106,326	11,382	6	67	48	3	22	.	.	.	.	.	.	.	.	4	1	.	.	3	3	12	10	2
28, 49, 137	Granard ..	134,708	21,840	14	102	125	10	58	.	.	.	.	.	2	.	.	6	3	.	.	.	.	11	62	20
143	Inishowen ..	160,049	27,576	26	140	180	12	95	.	.	.	3	.	.	.	.	11	4	.	.	.	1	5	102	141
160, 174	Irvinestown ..	82,054	13,036	12	56	69	7	22	.	.	.	.	.	.	.	.	6	4	.	.	.	.	2	25	11
76	Kanturk ..	185,657	22,299	17	152	104	9	41	.	.	.	.	.	.	1	.	8	3	.	.	1	2	21	26	15

ABSTRACT IV.—SUPERINTENDENT REGISTRARS' DISTRICTS OR POOR LAW UNIONS ARRANGED ALPHABETICALLY—*continued.*

With the Index Number or Numbers showing the position of each in the Provincial and County Grouping in Abstracts II. and III.

Number of Union in Abstracts II. and III	Superintendent Registrars' Districts or Poor Law Unions.	Area in Statute Acres	Population in 1911	Marriages. Registered in the Quarter ending 31st Dec., 1918.	Births. Registered in the Quarter ending 31st Mar., 1919.	Deaths. Registered in the Quarter ending 31st Mar., 1919.	The Deaths registered during the Quarter are stated by the Registrars to include: Deaths of: Infants under 1 year of age.	Deaths of: Persons aged 65 years and upwards.	Deaths from: Enteric Fever	Typhus.	Small-pox.	Measles.	Scarlet Fever.	Whooping-cough	Diphtheria.	Dysentery.	Tuberculous Disease.	Cancer	Diarrhœa and Enteritis of Children under 2 years of age.	Diarrhœa, 2 years of age and upwards.	Violence.	Inquest Cases.	Deaths in Public Institutions.	Number of Uncertified Deaths.	Number of successful *primary* Vaccinations in the Quarter ending 31st Mar., 1919.
37	Kells	103,426	13,271	14	71	98	5	37	1	.	.	.	.	1	.	.	11	2	.	.	.	2	11	26	9
88	Kenmare.. ..	198,416	13,212	5	55	47	1	21	.	.	.	.	.	.	.	.	6	1	.	.	1	.	8	17	3
152	Kilkeel	81,954	18,077	22	69	118	11	52	.	.	.	.	.	.	.	.	8	8	.	.	1	2	5	39	74
17	Kilkenny ..	110,989	23,001	24	103	152	10	59	.	.	.	.	.	6	.	.	23	5	1	.	2	3	47	27	22
65	Killadysert ..	62,618	8,216	8	42	33	2	12	.	.	.	.	.	.	.	.	1	.	.	.	.	.	3	13	.
89	Killarney ..	251,430	35,986	16	186	286	14	103	4	.	.	.	.	.	.	.	13	.	1	.	.	.	110	68	.
115	Kilmacthomas ..	64,592	6,830	3	23	35	4	15	.	.	.	.	.	.	.	.	.	2	.	.	1	1	13	12	.
77, 94	Kilmallock ..	145,169	24,796	26	147	203	17	66	.	.	.	.	.	.	.	.	13	4	.	.	.	2	42	43	32
66	Kilrush ..	137,501	25,647	17	134	164	13	70	.	1	.	.	1	7	.	.	12	3	.	.	1	1	45	57	.
78	Kinsale ..	80,160	15,661	16	43	75	4	32	.	.	.	.	.	1	.	.	3	2	.	.	.	1	8	20	22
124	Larne	118,040	34,414	50	187	201	23	72	.	.	.	.	.	6	.	.	19	7	2	.	2	5	11	15	80
144	Letterkenny ..	101,255	12,155	27	62	108	7	52	.	.	.	.	.	.	.	.	8	.	.	.	.	1	39	30	17
163	Limavady ..	152,958	19,101	29	108	109	9	58	.	.	.	.	.	.	.	.	8	4	.	.	1	1	7	28	38
67, 95	Limerick ..	178,211	65,913	82	403	470	47	147	3	.	.	.	.	.	1	.	58	8	.	.	5	5	160	86	130
125, 153	Lisburn	119,057	46,328	76	207	400	38	130	3	.	.	.	1	.	11	2	43	11	1	.	3	7	124	19	129
116	Lismore	97,179	12,000	5	43	49	2	25	.	.	.	.	.	.	.	.	4	1	1	.	.	1	4	19	1
161	Lisnaskea ..	98,740	15,458	15	94	102	4	39	.	.	.	.	.	.	.	.	5	3	.	.	.	.	10	34	21
90, 96	Listowel	190,177	34,237	31	224	224	21	90	.	.	.	.	.	.	2	.	21	7	1	.	.	.	36	81	4
145, 164	Londonderry ..	145,113	63,328	109	347	448	57	134	.	3	.	1	1	44	.	.	42	5	.	1	7	9	69	44	177
29	Longford.. ..	110,073	21,124	9	102	119	6	46	.	.	.	.	.	.	.	.	6	4	.	.	.	1	15	62	15
182	Loughrea ..	198,927	19,149	14	107	80	4	45	.	.	.	.	.	1	.	.	5	1	.	.	1	.	7	39	21
126, 130, 154	Lurgan	79,917	53,609	72	231	379	39	136	1	.	.	.	.	.	.	.	48	21	1	.	3	5	63	38	118
79	Macroom.. ..	179,154	21,418	4	85	112	8	42	.	.	.	.	.	.	.	.	4	1	.	.	.	1	12	29	31
165	Magherafelt ..	157,233	36,107	38	174	250	18	125	.	.	.	.	.	2	.	.	10	11	1	.	3	4	12	58	92
80	Mallow	149,715	21,216	26	108	129	12	44	.	.	.	.	.	3	.	.	12	5	3	1	1	.	25	23	22
190	Manorhamilton ..	144,857	20,616	18	87	109	8	53	.	.	.	.	1	.	.	.	10	1	2	.	.	.	8	53	21
31	Middleton ..	109,383	19,622	18	62	103	6	41	.	.	.	.	.	.	1	.	10	4	1	.	1	1	24	18	.
146	Millford	112,088	19,393	10	80	133	6	69	.	.	.	.	.	.	.	.	11	8	.	.	.	.	8	53	30
82	Millstreet ..	74,939	10,180	2	44	40	2	23	.	.	.	.	.	.	.	.	2	.	.	.	.	.	11	13	.
191	Mohill	92,956	18,384	18	81	98	4	49	.	.	.	.	.	.	.	.	9	1	.	.	1	2	12	49	.
169	Monaghan ..	125,180	26,726	25	128	173	9	85	.	.	.	.	.	.	.	.	11	9	.	2	1	2	40	59	47

183	Mount Bellew ..	102,404	14,203	9	60	55	4	17	.	.	.	.	.	1	.	.	3	.	.	.	.	.	4	29	.
24, 44	Mountmellick ..	200,708	27,886	35	107	186	11	76	.	.	.	.	.	.	.	.	20	2	.	.	.	1	54	43	.
50	Mullingar ..	208,601	26,758	25	141	170	9	65	.	.	.	.	.	.	.	.	20	9	1	.	1	2	41	43	17
13, 57	Naas	216,151	37,986	38	152	161	9	50	.	.	.	.	.	.	.	.	21	8	.	.	3	1	38	26	34
38	Navan	94,474	14,330	13	66	110	8	46	.	.	.	.	.	.	.	.	12	3	.	1	1	1	40	15	14
102	Nenagh	183,399	23,038	15	67	112	11	51	.	.	.	.	.	.	.	.	11	.	1	.	.	.	16	41	13
97	Newcastle ..	143,843	23,594	17	152	129	9	46	11	.	.	1	.	.	.	1	16	3	.	2	.	.	34	30	73
3, 18, 54	New Ross ..	177,832	28,682	21	133	192	21	86	1	1	.	.	.	.	.	.	15	9	.	1	.	.	26	73	7
131, 155	Newry	138,029	49,394	58	242	281	24	103	.	1	.	.	.	.	2	.	18	12	1	.	2	3	29	46	112
156	Newtownards ..	94,352	44,340	72	218	230	28	83	.	.	.	.	.	.	1	.	28	7	1	.	.	.	15	15	199
39, 138	Oldcastle.. ..	86,043	14,254	11	59	80	4	38	.	.	.	.	.	.	.	.	8	4	1	.	.	.	.	28	4
175	Omagh	229,877	36,440	41	161	244	22	99	.	.	.	.	.	.	.	.	25	3	1	.	.	.	43	68	69
184	Oughterard ..	173,506	16,736	6	91	72	3	25	.	.	.	.	.	.	.	.	5	.	1	.	1	1	6	47	4
185	Portumna ..	77,264	8,681	9	50	53	4	29	.	.	.	.	.	.	.	.	6	1	.	.	.	.	14	17	1
7, 58	Rathdown ..	61,498	59,734	80	220	385	28	122	.	.	.	.	.	1	1	.	44	17	.	2	3	2	87	12	69
59	Rathdrum ..	227,487	26,912	25	142	186	27	42	.	.	.	.	.	4	2	.	19	5	.	.	.	1	37	31	17
98	Rathkeale ..	102,525	13,863	6	73	95	6	35	.	.	.	.	.	.	.	.	6	5	.	.	.	.	16	19	43
204	Roscommon ..	114,345	14,072	2	62	93	7	38	.	.	.	.	.	.	.	.	5	2	.	.	.	1	13	35	9
25, 45, 103	Roscrea	149,708	16,861	12	63	75	7	48	.	.	.	.	.	.	.	.	5	3	1	.	.	1	17	26	28
68	Scarriff	173,061	18,692	5	75	74	3	38	.	.	.	.	.	.	.	.	3	4	.	.	.	.	4	34	20
60	Shillelagh ..	83,074	8,618	10	36	36	3	13	.	.	.	.	.	4	.	.	2	1	.	.	1	.	.	10	.
83	Skibbereen ..	115,389	23,476	6	128	105	14	39	.	.	.	.	.	.	.	.	9	2	.	.	.	1	15	34	5
84	Skull	57,692	8,643	6	37	39	.	26	.	.	.	.	.	.	.	.	.	1	.	.	1	1	6	11	1
208	Sligo	143,808	36,347	31	162	249	19	101	3	.	.	.	.	5	.	.	15	8	.	2	.	.	35	81	29
147, 176	Strabane ..	190,192	34,971	34	188	203	23	73	.	.	.	.	.	1	.	.	19	11	.	1	5	5	15	50	99
148	Stranorlar ..	121,259	13,171	6	47	86	6	42	.	.	.	2	.	2	.	.	6	2	.	.	.	.	4	30	29
205	Strokestown ..	90,339	13,845	5	57	81	1	44	.	.	.	.	.	.	1	.	8	2	.	.	.	.	3	38	.
197	Swineford ..	151,560	42,751	7	228	234	14	107	1	.	.	.	.	.	.	.	12	5	1	.	1	1	13	141	.
19	Thomastown ..	107,641	12,594	13	63	81	10	31	.	.	.	.	.	.	.	.	5	2	.	.	.	.	19	34	16
104	Thurles ..	142,659	22,455	36	109	104	11	43	.	.	.	.	.	.	.	.	8	5	1	.	.	.	17	45	46
99, 110	Tipperary ..	180,072	31,266	22	164	192	9	59	.	.	.	.	.	.	.	.	18	4	1	.	.	1	32	44	47
209	Tobercurry ..	125,809	18,002	21	78	119	9	53	.	.	.	.	.	.	.	.	.	.	.	.	.	1	18	56	.
91	Tralee	221,813	41,683	12	185	231	21	61	3	.	.	2	.	.	.	.	21	4	2	.	.	.	57	32	.
40	Trim	119,520	13,241	16	73	103	6	46	.	.	.	.	.	2	1	.	12	5	.	.	.	.	24	24	18
186	Tuam	191,264	29,127	9	144	150	11	71	.	.	.	.	1	.	.	.	8	3	.	.	.	1	25	59	16
26, 51	Tullamore ..	155,395	21,922	26	120	139	10	60	.	.	.	.	.	.	.	.	18	10	.	.	.	.	21	41	.
20, 111	Urlingford ..	77,690	8,384	3	40	47	6	20	.	.	.	.	.	.	.	.	1	.	.	.	.	.	4	27	22
21, 117	Waterford ..	126,755	47,692	56	253	289	44	109	.	.	.	3	.	.	.	.	35	15	3	.	5	7	62	52	42
198	Westport ..	347,835	33,680	7	188	213	13	76	.	.	.	.	.	3	.	.	7	3	.	.	.	.	16	130	7
55	Wexford	133,047	32,691	38	164	211	20	96	.	.	.	.	.	.	1	.	24	4	.	1	3	3	40	68	60
85, 118	Youghal	71,115	13,942	11	47	124	6	47	.	.	.	.	.	.	.	.	8	4	.	.	1	.	46	26	26

WILLIAM J. THOMPSON,
Registrar-General.

GENERAL REGISTER OFFICE,
CHARLEMONT HOUSE,
DUBLIN, *29th May*, 1919.

Printed under the authority of His Majesty's Stationary Office
By ALEX. THOM & Co. (Ltd.), Crow Street, Dublin.

12821. Wt. 210. 3, 8, 280. 5/1919.

FOR OFFICIAL USE.

1919.]
2nd Quarter.

[No. 222.

QUARTERLY RETURN

OF THE

MARRIAGES, BIRTHS, AND DEATHS

REGISTERED IN THE

PROVINCES, COUNTIES, POOR LAW UNIONS OR SUPERINTENDENT REGISTRARS' DISTRICTS, AND REGISTRARS' DISTRICTS IN IRELAND,

WITH

Certain Detailed Information Relative to the Deaths in each Registrar's District; Persons Vaccinated, &c., &c., &c.

By Authority of the Registrar-General.

DUBLIN:
PUBLISHED BY HIS MAJESTY'S STATIONERY OFFICE.

To be purchased through any Bookseller or directly from
E. PONSONBY, Ltd., 116, Grafton Street, Dublin;
or from H.M. STATIONERY OFFICE at the following addresses:
Imperial House, Kingsway, London, W.C.2, and 28, Abingdon Street, London, S.W.1
37, Peter Street, Manchester; 1, St. Andrew's Crescent, Cardiff;
23, Forth Street, Edinburgh.

Price One Shilling Net.

Marriages:—JAN., FEB., MARCH, 1919. **Births and Deaths.**—APRIL, MAY, JUNE, 1919.

During the quarter ended 30th June last, there were registered in the 829 Registrars' Districts in Ireland 23,509 births—a number equal to an annual birth-rate of 21·5 in every 1,000 of the estimated population.* There were 20,844 deaths during the quarter, representing an annual rate of 19·0 per 1,000.

In the same period (according to the returns obtained by the Royal Irish Constabulary and the Dublin Metropolitan Police who acted as enumerators at the several Irish seaports), 727 persons emigrated, 399 of these going to Great Britain.

In England and Wales last quarter the births registered numbered 148,824, and the deaths 108,460, the corresponding numbers for the second quarter of 1918, being 170,239 and 118,550.

The birth-rate in Ireland for the quarter is 2·0 below the average rate for the corresponding quarter of the ten years, 1909–1918, and 0·3 below the rate for the second quarter of 1918. The deaths are 2,572 above those registered in the corresponding quarter of 1918; the death-rate is 2·3 above the rate for that quarter, and 1·4 above the average for the second quarter of the ten years, 1909-1918.

In comparison with those for the corresponding quarter of 1918, the returns of pauperism furnished by the Local Government Board show a decrease of 2,864 in the average number of Workhouse inmates on Saturdays during the quarter, and an increase of 1,231 in the average number of persons on out-door relief.

* See page 76.

The annual rate (5·9 per 1,000 of the population) represented by the marriages registered during the first quarter of 1918 is 0·1 below the average rate for the corresponding quarter of the preceding ten years.

TABLE I.—Showing for each PROVINCE and COUNTY in Ireland, the Annual Rate per 1,000 of the population,* represented by the number of MARRIAGES *registered* during the Quarter ended 31st March, 1919, and by the BIRTHS and DEATHS *registered* in the Quarter ended 30th June, 1919.

PROVINCES AND COUNTIES.	Annual Rate per 1,000 of the Population,* represented by		
	Marriages, First Quarter, 1919.	**Births,** Second Quarter, 1919.	**Deaths,** Second Quarter, 1919.
IRELAND. ..	5·9	21·5	19·0
PROVINCES.			
I. LEINSTER, ..	5·8	21·1	19·6
II. MUNSTER, ..	6·9	21·3	18·5
III. ULSTER, ..	5·7	22·3	19·3
IV. CONNAUGHT, ..	4·6	19·9	17·9
I. LEINSTER.			
Carlow, ..	6·1	16·7	19·2
Dublin County, ..	5·5	16·4	17·7
Dublin Co. Borough,	7·2	26·8	21·0
Kildare, ...	5·2	16·7	13·6
Kilkenny, ..	5·1	20·8	19·8
King's, ..	6·1	19·9	19·4
Longford, ..	4·5	17·0	17·7
Louth, ...	4·3	22·5	18·8
Meath, ...	4·1	19·1	20·9
Queen's, ...	4·4	20·4	20·9
Westmeath, ..	4·7	18·0	19·1
Wexford, ..	6·3	21·6	22·2
Wicklow, ..	5·2	19·4	18·9
II. MUNSTER.			
Clare, ...	6·0	17·6	16·4
Cork Co. and Co. Borough.	6·4	21·4	18·8
Kerry, ...	6·4	22·0	16·2
Limerick Co. and Co. Borough.	8·4	24·0	20·4
Tipperary, North Riding.	9·4	19·7	18·8
Tipperary, South Riding.	6·8	21·9	20·3
Waterford Co. and Co. Borough.	6·7	20·2	18·7
III. ULSTER.			
Antrim, ...	5·2	20·1	18·0
Armagh, ..	5·6	20·5	20·6
Belfast Co. Borough,	7·4	25·2	15·1
Cavan, ...	4·8	21·3	21·0
Donegal, ...	4·7	22·4	23·1
Down, ...	5·1	20·9	19·4
Fermanagh, ..	3·4	20·0	18·8
Londonderry Co. and Co. Borough.	5·8	23·4	21·5
Monaghan, ..	5·2	18·6	21·0
Tyrone, ...	5·0	20·6	21·0
IV. CONNAUGHT.			
Galway, ..	4·7	20·7	20·5
Leitrim, ...	5·2	18·4	17·4
Mayo, ...	4·1	20·7	15·1
Roscommon,	4·6	18·8	19·6
Sligo, ...	5·2	18·7	16·9

* Throughout this Report the rates for the total of Ireland are calculated on the estimated population in the middle of 1917; those for the county boroughs of Dublin and Belfast and Londonderry Co. and Co. Borough on the population estimated to the middle of the year 1919; and those for the provinces and remaining counties on the population according to the Census of 1911.

MARRIAGES.

The Marriages (6,414) registered in Ireland during the first quarter of 1919 are equivalent to an annual rate of 5·9 per 1,000 of the estimated population, being 0·4 above the rate for the corresponding quarter of 1918, but 0·1 below the average rate for the first quarter of the ten years, 1909-1918. Of the total number of marriages, 4,943 were registered under the provisions of the 26 and 27 Vic., cap. 90, and 1,471 under the 7 and 8 Vic., cap. 81; the former number being equal to an annual rate of 6·1 per 1,000 of the estimated Roman Catholic population, and the latter affording a rate of 5·1 per 1,000 of the members of all other religious persuasions. The rate under the former heading is 0·3 below, and that under the latter heading 0·4 above the average rate for the corresponding quarter of the previous ten years.

It is to be borne in mind that in many parts of the country the greater portion of the annual number of Roman Catholic marriages is celebrated in the first quarter, while as regards other marriages the number in the first quarter is generally less than that for any of the other quarters of the year.

TABLE II.—Showing by QUARTERLY PERIODS the MARRIAGES registered in Ireland in each of the ten years, 1909–1918, and the average number for that period, also the number registered in the first quarter of 1919.

Year.	Marriages.														
	Roman Catholic.					Others.					Total.				
	Quarter ending the last day of				Total.	Quarter ending the last day of				Total.	Quarter ending the last day of				Total.
	Mar.	June.	Sept.	Dec.		Mar.	June.	Sept.	Dec.		Mar.	June.	Sept.	Dec.	
1909, ...	5,431	3,580	3,666	3,380	16,057	1,336	1,693	1,848	1,716	6,593	6,767	5,273	5,514	5,096	22,650
1910, ...	4,573	3,987	3,569	3,398	15,527	1,433	1,451	1,875	1,826	6,585	6,006	5,438	5,444	5,224	22,112
1911, ...	5,926	3,715	3,419	3,669	16,729	1,249	1,808	1,806	1,881	6,744	7,175	5,523	5,225	5,550	23,473
1912, ...	5,373	3,865	3,726	3,613	16,577	1,290	1,726	1,930	1,760	6,706	6,663	5,591	5,656	5,373	23,283
1913, ...	4,308	4,073	3,589	3,768	15,738	1,447	1,492	1,874	1,715	6,528	5,755	5,565	5,463	5,483	22,266
1914, ...	5,552	3,840	3,758	3,864	17,014	1,350	1,740	1,859	1,732	6,681	6,902	5,580	5,617	5,596	23,695
1915, ...	4,964	4,255	4,125	3,990	17,334	1,317	1,884	1,822	1,797	6,820	6,281	6,139	5,947	5,787	24,154
1916, ...	6,098	3,170	3,642	3,483	16,393	1,265	1,543	1,581	1,463	5,852	7,363	4,713	5,223	4,946	22,245
1917, ...	4,680	3,415	3,552	3,402	15,049	1,316	1,472	1,648	1,588	6,024	5,996	4,887	5,200	4,990	21,073
1918, ...	4,478	4,004	3,908	3,343	15,733	1,494	1,765	1,903	1,675	6,837	5,972	5,769	5,811	5,018	22,570
Average for ten years, 1909–1918,	5,138	3,791	3,695	3,591	16,215	1,350	1,657	1,815	1,715	6,537	6,488	5,448	5,510	5,306	22,752
1919, ...	4,943	–	–	–	–	1,471	–	–	–	6,414	–	–	–	–	–
Equivalent Annual Rate per 1,000 living:—															
Average, 1909-1918,	6·4	4·7	4·6	4·5	5·0	4·7	5·8	6·4	6·0	5·7	6·0	5·0	5·0	4·9	5·2
1919	6·1	–	–	–	–	5·1	–	–	–	–	5·9	–	–	–	–

BIRTHS.

The number of births registered during the quarter ended 30th June last was 23,509—12,202 boys and 11,307 girls—being equal to an annual ratio of 1 in every 46·6 or 21·5 per 1,000 of the estimated population. The average number of births registered during the corresponding quarter of the ten years, 1909–18, was 25,696, equivalent to an annual rate of 23·5 per 1,000 of the estimated mean population of those years.

The respective birth-rates for the four provinces* last quarter are—Leinster, 21·1 per 1,000 of the population according to the Census of 1911; Munster, 21·3; Ulster, 22·3; and Connaught, 19·9.

DEATHS.

The number of deaths registered in Ireland during the quarter ended 30th June last was 20,844—10,368 males and 10,476 females—affording an annual ratio of 1 in every 52·5 or 19·0 per 1,000 of the estimated population; the average rate for the corresponding quarter of the ten years, 1909–18, was 17·6 per 1,000.

The death-rate in Leinster was 19·6 per 1,000 of the population according to the Census of 1911; in Munster, 18·5; in Ulster, 19·3; and in Connaught, 17·9.

* See note (*) on page 64.

TABLE III.—Showing by QUARTERLY PERIODS the number of BIRTHS and DEATHS registered in Ireland in each of the ten years 1909–1918, and the average number for that period; also the number registered during the first and second quarters of the year 1919:—

YEAR.	BIRTHS. Quarter ending the last day of				Total.	DEATHS. Quarter ending the last day of				Total.
	March.	June.	Sept.	Dec.		March.	June.	Sept.	Dec.	
1909, ...	25,774	26,930	25,361	24,694	102,759	21,975	19,776	15,204	18,018	74,973
1910, ...	25,700	27,064	25,250	23,949	101,963	21,226	20,518	15,465	17,685	74,894
1911, ...	25,773	26,714	25,431	23,840	101,758	20,805	18,675	15,990	17,005	72,475
1912, ...	26,405	26,558	24,513	23,559	101,035	21,328	18,556	14,921	17,382	72,187
1913, ...	25,486	26,578	24,696	23,334	100,094	21,805	19,952	16,429	16,508	74,694
1914, ...	24,999	26,103	24,296	23,408	98,806	20,396	18,416	15,212	17,321	71,345
1915, ...	25,692	25,584	22,791	21,516	95,583	24,165	19,805	14,637	17,544	76,151
1916, ...	23,602	24,055	22,835	20,945	91,437	20,589	19,491	14,587	16,724	71,391
1917, ...	22,188	23,536	21,079	19,567	86,370	25,228	19,090	13,558	14,848	72,724
1918, ...	20,996	23,836	22,593	19,879	87,304	18,286	18,272	15,426	26,711	78,695
Average for ten years, 1909–1918.	24,661	25,696	23,884	22,469	96,710	21,580	19,255	15,143	17,975	73,953
1919, ...	21,938	23,509	–	–	–	28,129	20,844	–	–	–
Equivalent Annual Rate per 1,000 living:—										
Average, 1909–1918,	22·6	23·5	21·9	20·6	22·2	19·8	17·6	13·9	16·5	16·9
1919, ...	20·0	21·5	–	–	–	25·7	19·0	–	–	–

AGES.—Of the 20,844 deaths registered last quarter, 1,883, or 9·0 per cent., were of infants under one year of age; and 8,432, or 40·5 per cent., were of persons aged 65 years and upwards. The deaths of infants under one year old are equal to 80·1 per 1,000 of the births registered. In the Province of Leinster the number of deaths of infants under one year old equalled 10·2 per cent. of the total deaths registered therein; in Munster, 8·3 per cent.; in Ulster, 9·3 per cent.; and in Connaught, 7·1 per cent. The deaths of persons 65 years old and upwards registered during the quarter in Leinster are equal to 36·6 per cent.; in Munster to 41·4 per cent.; in Ulster, to 40·3 per cent.; and in Connaught to 47·1 per cent. of the total deaths registered in the province.

CAUSES OF DEATH.

As may be seen from the following Table the total number of deaths from the principal epidemic diseases is 400, and is equivalent to an annual rate of 0·37 per 1,000 living, being 421 (or 0·39 per 1,000) under the average for the second quarter of the five years preceding.

TABLE IV.—Showing the number of deaths from the principal epidemic diseases returned by the Registrars as having been registered during the quarter ended 30th June, 1919, and in each of the eight quarters immediately preceding; with the averages for the second quarter of the five years, 1914–1918, and the corresponding annual rates per 1,000 of the population, represented by the deaths from these causes, during the periods above referred to.

PERIOD.	Total Deaths registered.	Deaths from Principal Epidemic Diseases. Enteric Fever.	Typhus.	Small-pox.	Measles	Scarlet Fever.	Whooping-cough.	Diphtheria.	Dysentery.	Diarrhœal Diseases.	Total	Annual rate per 1,000 of the population.
2nd Quarter, 1917,	19,090	71	24	–	143	21	108	44	7	198	616	0·56
3rd ,, ,,	13,558	57	8	–	45	34	105	56	3	438	746	0·68
4th ,, ,,	14,848	61	5	–	137	22	85	74	4	272	660	0·60
1st ,, 1918,	18,286	53	15	–	222	22	302	66	3	185	868	0·79
2nd ,, ,,	18,272	63	10	–	218	23	345	47	5	163	874	0·80
3rd ,, ,,	15,426	71	8	–	107	13	190	38	1	472	900	0·82
4th ,, ,,	26,711	63	9	–	47	33	120	63	2	216	553	0·51
1st ,, 1919,	28,129	45	8	–	48	21	159	48	4	167	500	0·46
2nd ,, ,,	20,844	39	10	–	29	19	107	41	3	152	400	0·36
Averages, 2nd quarter, 1914–1918	19,015	58	13	–	224	59	218	56	6	187	821	0·76

Enteric Fever.—The number of deaths caused by enteric fever for the whole of Ireland was 39, as compared with 45 deaths from this disease registered in the March quarter of 1919 and an average of 58 for the second quarter of the past 5 years. In the September quarter of 1918 the deaths numbered 71, declining to 63 in the December quarter of that year. The 39 deaths include 4 registered in Killarney union, 3 in Dublin, 3 in Cork, and 2 deaths in each of the following unions :—Ballinasloe, Banbridge, Birr, Castleblayney, Monaghan and Newcastle.

Typhus.—There were 10 deaths from typhus registered in Ireland during the June quarter of 1919, the average for the second quarter being 13, and 8, 9 and 8 deaths were registered in each of the 3 preceding quarters. Of the 10 deaths, 3 belonged to Clifden union; 3 to Cork; 2 to Londonderry and one to each of Loughrea and New Ross unions.

Small-pox.—No report on the incidence of small-pox in Ireland was made during the June quarter of the year 1919.

Measles.—Deaths from measles which in the September quarter of 1918 were 107, and had declined to 47 in the December quarter of that year, numbered 48 in the March quarter of 1919 and further declined to 29 in the period under notice, the average for the second quarter of the 5 years 1914–1918, being 224. Of the total deaths, 7 were registered in Dublin, 6 in Sligo, 4 in Waterford, and 4 in Castletown unions.

Scarlet Fever.—The deaths from scarlet fever which were 13, 33 and 21 in each of the 3 preceding quarters declined to 19 deaths for the June quarter of the present year, the average being 59 for the corresponding quarter of the past 5 years. There were 5 deaths registered in Dublin, 3 in Lisburn, and 2 in each of the unions of Belfast, Coleraine and Londonderry.

Whooping-cough.—There is a marked decline from 218 the average, to 107 deaths from whooping-cough, registered during the period under notice. In the 3 preceding quarters the deaths from this disease were 190, 120 and 159, respectively. Deaths from whooping-cough occurred in the following unions :—29 in Londonderry, 8 in Castleblayney, 6 in Kilkenny, 5 in Banbridge, 5 in Carlow, 4 in Dublin, 4 in Navan, 4 in Rathdrum, 3 in Claremorris, 3 in Rathdown and 2 deaths in each of the following unions :—Ballymoney, Cavan, Coleraine, Cookstown, Edenderry, Kilrush, Shillelagh and Sligo.

Diphtheria.—The fatalities from diphtheria which number 41 are below the average—56; in the 3 preceding quarters, deaths from diphtheria were 38, 63 and 48 in number respectively. Of the 41 deaths registered there were 5 in Dublin, 3 in each of the unions of Ballina, Cork and Lisburn, and 2 deaths in each of the unions of Banbridge, Castlederg and Listowel.

Diarrhœal Diseases.—Of 155 deaths from diarrhœal diseases and dysentery 110 were of infants under 2 years of age from diarrhœa and enteritis. The figure 155 is 38, below the average for the past 5 years. In each of the 3 preceding quarters deaths from diarrhœal diseases and dysentery were respectively 473, 218 and 171.

Tuberculosis.—Altogether the deaths of 2,523 persons were attributed to tuberculosis; this number (17 below the number registered in the preceding quarter and 207 under the average for the 2nd quarter of the 5 years 1914–18) is represented by a rate of 2·30 per 1,000 of the estimated population of Ireland to the middle of the year 1919. The rates for mortality from tuberculosis were 2·00, 1·90, and 2·32, respectively, in the three quarters preceding the one under review and the average rate for the June quarter of the past 5 years was 2·50 per 1,000.

Cancer.—Compared with the preceding quarter the deaths from malignant disease (835) show a decrease of 31. The total (835) is represented by an annual rate of 0·76 per 1,000 of the estimated population. In each of the 3 preceding quarters deaths from cancer were 861, 859 and 866, respectively.

Violence.—Under this heading, which comprises accidental, homicidal and suicidal cases, 220 deaths were returned.

Inquests.

There were 289 inquests reported to the Registrars during the quarter, this number being equal to one in every 72 of the total deaths registered.

In Leinster there was one inquest to every 67 deaths registered, in Munster one to 84, in Ulster one to 61, and in Connaught one to 124.

Deaths in Public Institutions.

Of the 20,844 deaths registered, 4,025, or 19·3 per cent., occurred in public institutions. In Leinster the percentage was 26·9, in Munster 22·8, in Ulster 14·5, and in Connaught 10·6.

Uncertified Deaths.

According to the returns, 5,141 of the 20,844 deaths registered during the quarter were uncertified, being 25 per cent. of the total. In Leinster the percentage was 17, in Munster 26, in Ulster 20, and in Connaught the uncertified deaths were 50 per cent. of the total deaths registered in the province.

URBAN DISTRICTS.

The Quarter.

Table V. gives separate statistics for the Urban Districts. It will be observed that the birth-rate last quarter for these districts, which contain nearly one-third of the total population of the country, was 23·6 per 1,000 of the population, the rates for the three preceding quarters being 23·6, 20·7, and 22·7, respectively, and the average rate for the 5 years, 1914-18, being 25·2. In the remainder of the country the birth rate was 20·4 per 1,000, as against 19·1, 17·1, and 18·7, respectively, in the three preceding quarters, and an average rate for the corresponding quarter of the previous five years of 21·1.

The annual rate represented by the deaths from all causes for the Urban Districts during the quarter was 17·7 per 1,000, as compared with 17·7, 30·5, and 29·0, respectively, for the last three quarters and an average of 18·6 for the second quarter of the five years, 1914-18. In the remainder of the country the death-rate for the quarter was 19·6, the respective rates for the three preceding quarters being 12·3, 21·3, and 24·0, per 1,000, the average rate for the five years, 1914-18, being 16·8.

For the principal epidemic diseases* in the several Urban Districts the annual rate represented by the deaths from them during the quarter under review was 0·6 per 1,000 of the population. In the remainder of the country it was 0·3.

* See note (†) on page 69.

URBAN DISTRICTS.

TABLE V.—BIRTHS and DEATHS registered during the SECOND QUARTER of the year 1919, in the DUBLIN REGISTRATION AREA, and in each of the PROVINCIAL URBAN DISTRICTS in IRELAND (exclusive of Deaths in Public Institutions of Persons admitted from other localities), with the number of deaths from each of the PRINCIPAL EPIDEMIC DISEASES †, from TUBERCULOUS DISEASE, and from CANCER, with the number of Uncertified Deaths.

NOTE.—"The Dublin Registration Area," consists of the City of Dublin and the Urban Districts of Rathmines and Rathgar, Pembroke, Blackrock, and Kingstown. The details for it and for each of the eighteen Urban Districts marked thus (*) in the following Table have been compiled from the Weekly Returns furnished by the Registrars, and relate to the thirteen weeks ending Saturday, 28th June, 1919.

PROVINCES AND URBAN DISTRICTS.	CENSUS STATISTICS, OF DISTRICTS IN 1911		REGISTRATION, SECOND QUARTER, 1919.																					
			Annual Rate per 1,000 persons represented by			BIRTHS.	DEATHS.																	
				DEATHS						Caused by														
	Population	Persons to an Acre.	BIRTHS.	From all Causes.	From Diseases in cols. 10 to 17, 20-21.	Total Number	Total Number.	Under 1 year of Age.	At 65 years and upwards.	Enteric Fever.	Typhus.	Small-pox	Measles.	Scarlet Fever	Whooping-cough.	Diphtheria.	Dysentery.	Tuberculous Disease.	Cancer	Diarrhœa and Enteritis of children under 2 years of age.	Diarrhœa, 2 years of age and upwards.	Inquest Cases.	No. of Deaths in Public Institutions.	No. of Uncertified Deaths.
Cols.	1.	2.	3.	4.	5.	6.	7.	8.	9.	10.	11.	12.	13.	14.	15.	16.	17.	18.	19.	20.	21.	22.	23.	24.
TOTAL RURAL DISTRICTS,	2,958,309	0·1	20·4	19·6	0·3	15,060	14,508	1,072	6,610	24	6	·	11	4	53	26	2	1,410	520	44	29	151	2,076	4,817
TOTAL URBAN DISTRICTS,	1,431,910	10·7	23·6	17·7	0·6	8,449	6,336	811	1,822	15	4	·	18	15	54	15	1	1,113	315	66	13	138	1,949	324
DUBLIN REGISTRATION AREA.‡	397,957	28·4	24·0	18·6	0·6	2,429	1,884	262	525	3	·	·	6	5	7	4	·	339	96	31	·	34	758	53
CITY OF DUBLIN ..	304,802	37·3	25·9	19·3	0·6	2,010	1,496	224	373	2	·	·	6	5	3	3	·	284	68	28	·	34	632	44
Urban Districts :—																								
RATHMINES AND RATHGAR.	37,840	22·1	15·0	15·6	0·1	148	154	13	61	·	·	·	·	·	1	·	·	25	14	·	·	·	57	3
PEMBROKE ..	29,294	18·6	22·4	16·9	0·4	165	125	13	45	·	·	·	·	·	·	1	·	18	10	2	·	·	43	2
BLACKROCK ..	9,080	8·4	15·1	16·9	0·4	34	38	5	18	·	·	·	·	·	·	·	·	5	2	1	·	·	7	3
KINGSTOWN ..	16,941	11·6	17·3	17·1	1·0	72	71	7	28	1	·	·	·	·	3	·	·	7	2	·	·	·	19	1
PROVINCIAL URBAN DISTRICTS.																								
1. LEINSTER.																								
Arklow	5,042	3·2	33·3	16·7	·	42	21	·	10	·	·	·	·	·	·	·	·	4	1	·	·	·	·	5
Athlone	7,472	6·2	15·5	13·9	0·5	29	26	5	6	·	·	·	·	·	1	·	·	12	·	·	·	·	8	4
Athy	3,535	3·7	22·6	9·0	·	20	8	1	3	·	·	·	·	·	·	·	·	·	·	·	·	·	4	1
Birr	4,047	2·6	27·7	21·7	1·0	28	22	1	7	·	·	·	·	·	·	·	·	5	2	1	·	·	4	2
Bray	7,691	7·2	16·1	23·9	·	31	46	4	9	·	·	·	·	·	·	·	·	2	4	·	·	·	·	·
Carlow	6,619	11·3	18·7	19·9	·	31	33	2	13	·	·	·	·	·	·	·	·	4	1	·	·	·	9	4
Dalkey	3,536	6·0	18·1	15·8	·	16	14	1	7	·	·	·	·	·	·	·	·	2	1	·	·	·	·	·
Drogheda*	12,501	8·4	23·7	25·0	·	74	78	5	29	·	·	·	·	·	·	·	·	12	3	·	·	2	20	3
Dundalk*	13,128	9·5	27·7	12·2	0·3	91	40	4	6	·	·	·	·	·	·	1	·	11	·	·	·	·	5	2

† Enteric fever, typhus, small-pox, measles, scarlet fever, whooping-cough, diphtheria, dysentery and diarrhœal diseases.
‡ The rates for the Dublin Registration Area and its component parts and for Belfast and Londonderry are calculated on the estimated population in the middle of 1919.

URBAN DISTRICTS—continued.

Provinces and Urban Districts	Census Statistics of Districts in 1911. Population.†	Persons to an Acre.	Registration, Second Quarter 1919. Annual Rate per 1,000 persons represented by Births	Deaths: From all Causes	Deaths: From Diseases in cols 10 to 17, 20-21.	Births. Total Number.	Deaths. Total Number.	Under 1 year of Age	At 65 years and upwards.	Caused by: Enteric Fever.	Typhus.	Small-pox.	Measles.	Scarlet Fever.	Whooping-cough.	Diphtheria.	Dysentery.	Tuberculous Disease.	Cancer.	Diarrhœa and Enteritis of children under 2 years of age.	Diarrhœa, 2 years of age and upwards.	Inquest Cases.	No. of Deaths in Public Institutions.	No. of Uncertified Deaths.
Cols.	1	2	3	4	5	6	7	8	9	10	11	12	13	14	15	16	17	18	19	20	21	22	23	24
Enniscorthy	5,495	20·8	32·8	29·8	0·7	45	41	6	21	.	.	.	.	.	.	.	.	4	1	1	.	1	21	13
Granard	1,531	0·8	20·9	23·5	.	8	9	2	11	.	.	.	.	.	.	.	.	.	.	.	.	.	2	5
Howth	3,267	1·1	15·9	11·0	.	13	9	1	3	.	.	.	.	.	.	.	.	1	1	.	.	1	.	.
Kells	2,395	9·1	26·7	20·0	.	16	12	1	8	.	.	.	.	.	.	.	.	.	.	.	.	.	3	3
Kilkenny*	10,514	11·4	17·1	20·9	3·0	45	55	6	17	.	.	.	.	.	8	.	.	10	2	.	.	2	17	11
Killiney and Ballybrack	2,721	2·7	17·6	16·2	.	12	11	4	6	.	.	.	.	.	.	.	.	1	.	.	.	.	5	.
Longford	3,760	4·5	17·0	6·4	.	16	6	.	2	.	.	.	.	.	.	.	.	.	1	.	.	.	4	2
Naas	3,842	0·8	17·7	14·6	.	17	14	3	.	.	.	.	.	.	.	.	.	3	.	.	.	.	.	2
Navan	3,934	8·6	14·2	20·3	4·1	14	20	1	3	.	.	.	.	.	4	.	.	2	.	.	.	.	9	1
New Ross	5,547	12·1	18·0	7·9	.	25	11	1	4	.	.	.	.	.	.	.	.	2	1	.	.	.	4	2
Trim	1,488	9·2	13·4	10·8	.	5	4	.	2	.	.	.	.	.	.	.	.	.	.	.	.	.	3	.
Tullamore	4,926	2·6	25·2	18·7	0·8	31	23	3	7	.	.	.	.	.	1	.	.	5	1	.	.	4	10	2
Wexford*	11,531	22·8	23·9	21·2	0·3	69	61	7	16	.	.	.	.	.	.	.	.	16	3	.	1	.	5	8
Wicklow	3,243	4·3	18·5	21·0	3·7	15	17	3	3	.	.	.	1	.	1	.	.	3	2	1	.	.	3	3
II. Munster.																								
Carrick-on-Suir ..	5,235	2·4	21·4	21·4	.	28	28	2	10	.	.	.	.	.	.	.	.	7	1	.	.	1	7	2
Cashel	2,813	7·6	35·6	22·8	.	25	16	1	4	.	.	.	.	.	.	.	.	3	.	.	.	.	8	1
Clonakilty	2,961	2·7	18·9	20·3	.	14	15	.	10	.	.	.	.	.	.	.	.	3	.	.	.	.	7	5
Clonmel*	10,209	7·8	17·6	18·0	.	45	46	2	19	.	.	.	.	.	.	.	.	5	5	.	.	.	26	6
Cork*	76,673	28·6	22·7	16·1	0·7	435	308	35	87	1	2	.	.	.	.	2	.	54	12	7	1	4	122	8
Dungarvan	4,977	3·6	28·9	30·5	3·2	36	38	7	19	1	.	.	.	.	.	.	.	2	4	3	.	.	17	7
Ennis	5,472	11·6	21·9	20·5	.	30	28	1	13	.	.	.	.	.	.	.	.	4	1	.	.	.	18	1
Fermoy	6,863	21·1	9·9	16·3	0·6	17	28	5	5	.	.	.	.	1	.	.	.	1	.	.	.	1	16	1
Killarney	5,796	3·1	16·6	17·9	1·4	24	26	3	9	2	.	.	.	.	.	.	.	5	1	.	.	2	13	3
Kilrush	3,666	2·8	21·8	19·6	.	20	18	1	10	.	.	.	.	.	.	.	.	3	2	.	.	.	3	2
Kinsale	4,020	14·7	17·9	9·0	.	18	9	.	6	.	.	.	.	.	.	.	.	1	.	.	.	.	2	1
Limerick*	38,518	16·1	26·6	19·8	0·2	256	191	26	52	1	.	.	.	.	.	1	.	31	9	.	.	1	66	18
Listowel	3,409	1·7	24·6	17·6	2·3	21	15	1	6	.	.	.	.	.	.	.	.	3	.	1	1	.	6	.
Macroom	2,717	1·0	22·1	14·7	.	15	10	.	6	.	.	.	.	.	.	.	.	2	1	.	.	.	.	1
Mallow	4,452	2·8	19·8	18·9	0·9	22	21	2	7	.	.	.	1	.	.	.	.	.	.	.	.	1	.	2
Middleton	3,182	8·4	26·4	12·6	.	21	10	.	6	.	.	.	.	.	.	.	.	.	.	.	.	1	3	2
Nenagh	4,776	2·3	20·1	18·4	.	24	22	.	10	.	.	.	.	.	.	.	.	1	1	.	.	.	10	3
Queenstown ..	8,209	14·7	18·0	15·6	0·1	37	32	2	11	.	.	.	.	.	.	.	.	8	2	1	1	1	9	.
Skibbereen	3,021	3·0	21·2	18·5	.	16	14	2	5	.	.	.	.	.	.	.	.	3	.	.	.	.	7	6
Templemore	1,791	1·6	15·6	6·7	.	7	3	1	.	.	.	.	.	.	.	.	.	1	.	.	.	.	.	1
Thurles	4,549	3·6	25·5	19·3	.	29	22	3	13	.	.	.	.	.	.	.	.	.	1	.	.	1	10	3
Tipperary	6,645	8·0	31·3	15·7	.	52	26	1	11	.	.	.	.	.	.	.	.	3	3	.	.	.	8	1
Tralee*	10,300	17·4	21·0	15·1	0·4	54	39	4	11	1	.	.	.	.	.	.	.	7	1	.	.	.	11	5
Waterford*	27,464	19·1	18·5	20·0	0·9	127	137	11	40	.	.	.	4	.	.	.	.	29	5	2	.	8	48	4
Youghal	5,648	4·7	14·9	14·9	.	21	21	2	7	.	.	.	.	.	.	.	.	2	.	.	.	.	5	3

III. Ulster.																								
Armagh	7,356	21·8	18·5	16·3	.	34	30	5	7	.	.	.	.	.	.	.	.	1	.	.	.	.	5	6
Ballyclare	3,369	2·0	27·3	11·9	.	23	10	2	4	.	.	.	.	.	.	.	.	3	.	.	.	.	.	.
Ballymena*	11,381	9·3	17·6	12·0	0·7	50	34	3	12	.	.	.	.	.	.	.	.	6	3	1	1	.	4	7
Ballymoney	3,100	6·0	29·7	20·6	.	23	16	3	7	.	.	.	.	.	.	.	.	1	.	.	.	.	2	.
Banbridge	5,101	6·6	22·0	24·3	4·7	28	31	6	12	2	.	.	.	1	3	.	.	2	.	.	.	.	2	1
Bangor	7,776	8·5	25·7	15·9	.	50	31	1	16	.	.	.	.	.	.	.	.	3	5	.	.	.	.	.
Belfast*†	386,947	25·9	24·6	15·6	0·3	2,468	1,561*a*	231	375	.	.	.	.	5	1	2	.	325	90	15	7	45	436	24
Belturbet	1,371	1·2	17·5	23·3	.	6	8	1	2	.	.	.	.	.	.	.	.	.	.	.	.	.	.	2
Buncrana	1,874	1·9	42·7	21·3	.	20	10	3	5	.	.	.	.	.	.	.	.	2	.	.	.	.	.	3
Bundoran	2,116	2·4	11·3	7·6	.	6	4	.	2	.	.	.	.	.	.	.	.	.	.	.	.	.	.	2
Carrickfergus ..	4,608	31·1	22·6	8·7	.	26	10	2	3	.	.	.	.	.	.	.	.	2	.	.	.	.	.	1
Carrickmacross ..	2,064	5·8	17·4	17·4	.	9	9	.	3	.	.	.	.	.	.	.	.	2	1	.	.	.	.	.
Castleblayney ..	1,692	9·0	26·0	21·3	2·4	11	9	3	3	.	.	.	.	.	1	.	.	.	1	.	.	.	.	1
Cavan	2,961	6·0	21·6	16·2	2·7	16	12	2	1	.	.	.	.	.	2	.	.	4	1	.	.	.	4	.
Clones	2,401	13·6	16·7	8·3	.	10	5	.	2	.	.	.	.	.	.	.	.	.	.	.	.	.	4	.
Coleraine	7,785	7·7	20·0	21·1	2·6	39	41	4	6	.	.	.	.	2	2	1	.	2	3	.	.	1	5	2
Cookstown	3,685	14·0	14·1	26·1	2·2	13	24	2	6	.	.	.	.	.	2	.	.	2	1	.	.	.	4	1
Cootehill	1,550	3·4	28·4	20·6	2·6	11	8	.	3	.	.	.	.	.	.	.	.	1	1	.	1	.	.	.
Donaghadee	2,213	3·5	34·4	18·1	.	19	10	.	5	.	.	.	.	.	.	.	.	1	.	.	.	.	.	.
Dromore	2,364	9·0	20·3	11·8	.	12	7	1	4	.	.	.	.	.	.	.	.	1	.	.	.	.	.	.
Dungannon	3,830	17·1	25·1	27·2	1·0	24	26	3	9	.	.	.	.	.	.	.	.	3	1	1	.	1	3	1
Enniskillen	4,847	15·4	15·7	19·8	.	19	24	2	7	.	.	.	.	.	.	.	.	2	5	.	.	.	9	3
Holywood	4,035	11·2	24·8	14·9	.	25	15	2	8	.	.	.	.	.	.	.	.	1	1	.	.	.	.	.
Keady	1,434	6·8	44·6	13·9	.	16	5	1	2	.	.	.	.	.	.	.	.	2	.	.	.	1	.	.
Larne	8,036	13·4	32·4	15·4	0·5	65	31	2	6	.	.	.	.	.	.	1	.	6	1	.	.	2	2	3
Letterkenny	2,194	5·5	16·4	20·1	1·8	9	11	.	3	.	.	.	.	.	.	1	.	3	.	.	.	2	3	1
Limavady	2,667	4·7	12·0	13·5	.	8	9	.	4	.	.	.	.	.	.	.	.	4	1	.	.	.	.	1
Lisburn*	12,388	10·9	18·1	18·1	0·3	56	56	6	20	.	.	.	.	.	.	.	1	9	5	.	.	1	10	2
Londonderry*† ..	40,780	15·8	29·6	23·0	2·5	303	236	40	48	1	2	.	1	1	20	1	.	32	9	.	.	6	33	10
Lurgan*	12,553	14·7	20·1	14·7	.	63	46	2	13	.	.	.	.	.	.	.	.	11	1	.	.	1	7	.
Monaghan	4,272	9·6	12·2	11·2	.	13	12	1	6	.	.	.	.	.	.	.	.	1	.	.	.	.	2	4
Newcastle	1,765	1·4	4·5	18·1	.	2	8	.	4	.	.	.	.	.	.	.	.	1	1	.	.	1	.	1
Newry*	11,963	17·0	19·1	18·7	0·7	57	56	10	11	1	.	.	.	.	1	.	.	8	1	.	.	1	11	1
Newtownards ..	9,587	20·1	20·0	17·9	0·4	48	43	6	16	.	.	.	1	.	.	.	.	11	1	.	.	1	8	3
Omagh	4,836	4·7	10·8	23·2	.	13	28	.	10	.	.	.	.	.	.	.	.	3	2	.	.	1	17	3
Portadown*	11,727	15·3	22·2	19·1	0·3	65	56	6	12	1	.	.	.	.	.	.	.	10	1	.	.	3	12	.
Portrush	2,434	4·9	18·1	6·6	.	11	4	.	1	.	.	.	.	.	.	.	.	.	1	.	.	.	.	.
Portstewart	1,685	1·3	7·1	9·5	.	3	4	.	1	.	.	.	.	.	.	.	.	1	.	.	.	.	.	.
Strabane	5,107	2·8	18·0	15·7	.	23	20	4	6	.	.	.	.	.	.	.	.	4	1	.	.	.	1	1
Tanderagee	1,409	2·0	14·2	22·7	.	5	8	.	3	.	.	.	.	.	.	.	.	1	.	.	.	.	.	.
Warrenpoint	1,938	3·3	26·8	8·3	.	13	4	.	3	.	.	.	.	.	.	.	.	.	.	.	.	.	.	.
IV. Connaught.																								
Ballina	4,662	4·4	20·6	14·6	0·9	24	17	2	5	.	.	.	.	.	.	1	.	3	.	.	.	.	2	6
Ballinasloe	5,169	1·2	10·1	8·5	.	13	11	1	3	.	.	.	.	.	.	.	.	.	1	.	.	1	7	2
Castlebar	3,698	6·8	18·4	9·7	.	17	9	1	1	.	.	.	.	.	.	.	.	.	.	.	.	1	.	1
Galway*	13,255	2·5	30·2	24·1	0·6	100	80	10	27	1	.	.	.	.	.	.	.	17	3	1	.	1	24	5
Sligo*	11,163	3·8	14·3	16·5	1·4	40	46	7	13	.	.	.	4	.	.	.	.	6	4	.	.	1	14	10
Westport	3,674	2·7	26·1	14·2	.	24	13	1	7	.	.	.	.	.	.	.	.	.	.	.	.	2	2	4

† See note (‡) on page 69.

(*a*) Including 3 deaths from scarlet fever, 2 from diphtheria, 2 from diarrhœa, 16 from tuberculous disease, and one from cerebro-spinal fever, admitted from the City of Belfast to institutions situated in the Registrar's District of Ballylesson, in the Union of Lisburn, and one death from cerebro-spinal fever registered in Belfast.

VACCINATION.

According to the Returns of Primary Vaccinations received for the second quarter of the year 1919, there were 23,528 persons successfully vaccinated.

EMIGRATION.

The Returns obtained by the Royal Irish Constabulary and the Dublin Metropolitan Police, who acted as enumerators at the several Irish seaports, show that the number of emigrants who left Ireland during the quarter ended 30th June last was 727 (301 males and 426 females), being 496 more than in the corresponding quarter of the year 1918, but 7,957 below the average number for the second quarter of the ten years 1909–1918.

TABLE VI.—EMIGRATION from IRELAND during the months of April, May, and June, in 1918 and 1919 :—

Months.	Number of Emigrants.											
	Males.				Females.				Total.			
	1918.	1919.	Increase.	Decrease.	1918.	1919.	Increase.	Decrease.	1918.	1919.	Increase.	Decrease.
April, ..	34	79	45	·	46	131	85	·	80	210	130	·
May, ..	32	128	96	·	53	156	103	·	85	284	199	·
June, ..	30	94	64	·	36	139	103	·	66	233	167	·
Total, ..	96	301	205	·	135	426	291	·	231	727*	496	·

*Including 399 emigrants to Great Britain. Of these 121 left in the month of April, 127 in May, and 151 in June.

PRICES AND PAUPERISM.

The price of the 4-lb. loaf for last quarter in Dublin was 9½d. for bread delivered. In the second quarter of the year 1918 the average price, derived from returns furnished by Messrs. Bolands (Limited), and by Messrs. Johnston, Mooney and O'Brien (Limited), was 9*d.*, and in the corresponding quarter of 1909 it was 6*d.*

The average price of oatmeal (1st quality) in Dublin for the quarter was 36*s.* 0*d.* per cwt. For the second quarter of the year 1918 the average price was 36*s.* 0*d.*, and for the second quarter of 1909 the average price was 14*s.* 11*d.* per cwt.

The average price per cwt. of potatoes at the Dublin Potato Market for the quarter was 8*s.* 0*d.* In the second quarter of 1918 the average price was 4*s.* 5½*d.*, and the price for the corresponding quarter of 1909 was 3*s.* 2½*d.*

The average price per cwt. of beef at the Dublin Cattle Market was 156*s.* 9*d.* as against 148*s.* for the second quarter of 1918, the price for the second quarter of 1909 being 60*s.* 9*d.*

The price (including cartage) of Whitehaven coal in the City of Dublin ranged from 56*s.* to 58s. 6*d.* per ton net.

The highest price of Consols at the Dublin Stock Exchange for the quarter was £57¼, and the lowest £52½.

The minimum annual rate of discount charged on Irish Bills at the Bank of Ireland during the quarter was 5 per cent.

The average weekly number of persons receiving out-door relief during the quarter was 35,561, or 1,231 above the average for the second quarter of 1918, the persons receiving indoor relief numbering 24,965 being 2,864 under the average number for the preceding year.

Of the persons receiving in-door relief during the second quarter of 1919, an average number of 1,446 in each week was located in asylums for the blind and the deaf and dumb, and in extern hospitals; in the corresponding quarter of 1918 the average weekly number was 1,493.

NOTE.—The prices of Consols at the Dublin Stock Exchange have been kindly furnished by the Secretary.

TABLE VII.—Showing the AVERAGE PRICES in DUBLIN of BREAD, OATMEAL, POTATOES, and BEEF, during the quarter (13 weeks) ended 28th June, 1919, with the average for the second quarter of the previous ten years, and the NUMBER of PERSONS in IRELAND receiving IN-DOOR AND OUT-DOOR RELIEF.

Period.	*Average* Prices of Provisions.					Pauperism. Average Number of Persons Relieved.	
	Bread (4lb. Loaf) (delivered).		Oatmeal (Corn Exchange), per Cwt. 1st quality.	Potatoes (at Potato Market) per Cwt.	Beef (at the Dublin Cattle Market), per Cwt.	In-door.	Out door
	(a)	(b)					
1919. Week ending Saturday—	d.	d.	s. d.	s. d.	s. d.		
April 5th,				7 8½	148 9	26,817	35,643
" 12th,				7 4	151 0	26,305	35,843
" 19th,				7 7¼	151 6	25,656	35,899
" 26th,				7 9½	156 9	25,303	35,817
May 3rd,				8 0	164 0	25,141	35,492
" 10th,				8 5	162 0	24,890	35,430
" 17th,	9½	9½	36 0	8 6¾	160 6	24,871	35,532
" 24th,				8 6¾	164 0	24,704	35,425
" 31st,				7 9¾	163 3	24,404	35,532
June 7th,				7 7¾	160 6	24,221	35,484
" 14th,				7 2½	156 9	24,176	35,427
" 21st,				7 8½	152 3	24,044	35,373
" 28th,				(a) 9 1½	148 3	24,011	35,302
Averages 2nd quarter, 1919.	9½	9½	36 0	8 0	156 9	24,965	35,561
Averages Second Quarter: 1918 ..	9	9	36 0	4 5½	148 0	27,829	34,330
1917, ..	11¾	11¾	46 3	12 0½	134 9	30,526	35,239
1916, ..	9	9	21 3	5 9¼	108 6	31,672	34,645
1915, ..	7¾	7¾	21 0	4 5¼	91 6	32,687	37,919
1914, ..	6	6	16 0	3 2¾	62 0	35,490	37,855
1913, ..	6	6	16 0	5 5¾	68 6	36,760	38,496
1912, ..	6½	6½	15 0	3 9¾	68 6	37,184	40,355
1911, ..	6	6	14 0	4 8¼	62 0	38,026	39,600
1910, ..	6	6	14 3	3 4	67 0	41,506	54,734
1909, ..	6	6	14 11	3 2½	60 9	42,342	56,246

(a) Includes New Potatoes.

NOTE.—*The average prices of Oatmeal, Potatoes, and Beef given in the above Table have been kindly supplied by the Department of Agriculture and Technical Instruction for Ireland; the number of persons receiving In-door and Outdoor Relief by the Local Government Board; and the prices of bread by (a) Messrs. Bolands (Limited), and (b) Messrs. Johnston, Mooney, and O'Brien (Limited).*

METEOROLOGY.*

APRIL.

During the greater part of its career the month was true to type, and very generally the weather was changeable and unsettled. Showers of hail and rain were frequent, and on several days there was snow, the 27th and 28th being bitterly cold days. Generally the wind blew from points between North-West and South-West, but during the last week it was from the North, and very severe weather was experienced in many parts of the country. At Dublin (Fitzwilliam Square) on the 27th the maximum temperature was only 280a, compared with 290a recorded on the 19th.

* Furnished by the Director of the Meteorological Office. For further information the reader is referred to the Monthly Weather Report (price 6d., post free 7d.) and other publications of the Meteorological Office. Maps illustrating the distribution of rainfall, pressure, temperature and sunshine are given in the Monthly Weather Report. The normal values for each month, mostly based on 35 years' observations, are shown by tables and maps in "Monthly Normals of Temperature, Rainfall and Sunshine." (M.O. 214a, IV., 1915, Price 2s. 6d.)



*Temperature.**—The cold days at the beginning and end of the month were balanced by some warm ones round about the 20th, with the result that the mean temperature of the month was exactly normal in the southern half of the country and only 0·1a below in the northern half. At the individual stations the highest temperature recorded was 292a at Killarney on the 20th, and the lowest 269a at Lisburn and Markree Castle on the 2nd.

Precipitation.—The total rainfall for the month was deficient, to the extent of 13mm. in the North and 26mm. in the South, the aggregate in the former District being 48mm. and in the latter 40mm. At Valencia Observatory the shortage was as much as 42mm. and 40mm. at Roche's Point.

Sunshine.—Both in the North and in the South the mean daily amount of sunshine was in close agreement with the normal, both Districts having a slight excess of 0·13hr. and 0·08hr. respectively. In the North the daily mean was 5·02hr. and in the South 5·46hr.

May.

During the greater part of the month the weather over the British Isles was largely dominated by anticyclonic systems to the North and East, with a preponderance of winds from points between South and East. Depressions, however, from time to time affected the weather in Ireland, so that the drought which was so marked a feature of the month in England did not affect the former country. At Dublin (Fitzwilliam Square) the mean temperature of the month was 1·8a above the normal, the month after an unsettled opening being a favourable one. At this station about five-sixths of the month's rainfall fell at night.

Temperature.—The mean temperature of the month was ahead of the normal in both Districts, the excess in the North amounting to 1·9a and in the South to 1·6a. Very generally the 31st was the hottest day of the month, Killarney on this day recording a maximum temperature of 300a. The lowest temperature recorded was 272a at Dublin (Phœnix Park) on the 7th.

Precipitation.—In the North the total rainfall for the month was 2mm. below the normal and in the South 14mm. above it, the aggregate in the former district being 61mm. and in the latter 79mm. At some of the individual stations the aggregates were very large, Valencia Observatory, for instance, having 119mm. Seskin (Carrick-on-Suir) 113mm., and Markree Castle 102mm.

Sunshine.—The daily mean amount of sunshine in the North was 6·03 hours per day and in the South 5·33hr., the former District having a mean daily excess of 0·15hr. and the latter a large shortage of 1·14hr. At Ballinacurra (Cork) the daily shortage was as much as 2·13hr.

June.

The early part of the month was of a seasonable character, but the second part was cold and rainy with many gloomy and windy days. Much of the rain, however, fell on two or three days. At Dublin (Fitzwilliam Square), for instance, the amount measured on the 12th (46mm.) equalled 58 per cent. of the total precipitation for the month, and that of the 24th (17mm.) 21 per cent. The 12th also was a very wet day at some of the other stations, Mountmellick having 68mm., Birr Castle and Lisburn 56mm., and Ranelagh 53mm.

* Temperature is given on the Absolute Centigrade Scale. To the nearest degree 255a=0°F., 273a=32°F. 280a=45°F., 300a=81°F., and 310a=99°F.

Temperature.—Some very warm days during the early days of the month were balanced by some low temperature during the last week, so that as a whole the mean for the month was only a little below the normal, the deficiency in the northern half of the country being 0·6a, and in the southern 0·1a. At the individual stations the highest of the daily maxima was 299a at Killarney on the 1st, the lowest of the minima being 275a at Markree Castle and Dublin (Phœnix Park) on the 14th, and at Birr Castle on the 26th.

Precipitation.—In the North the total rainfall for the month was 89mm. and in the South 55mm., the former District having an excess of 20mm. and the latter a deficiency of 12mm. In the North, moreover, there were 20 rain-days, but only 14 in the South.

Sunshine.—The mean daily amount of sunshine was below the normal, the northern half of the country having a shortage of 0·55hr. per day and the southern 0·30hr., the daily mean in the former District being 4·99hr. and in the latter 5·69hr.

The Quarter.

Both in the North and South the mean temperature of the quarter was a little above the normal, the former District having an excess of 0·3a and the latter 0·5a. The amount of precipitation was more variable, the North having a small excess of 6mm., and the South a shortage of 21mm., the percentage of the normal in the two districts being 103 and 89 respectively. In both districts the mean daily amount of sunshine was slightly below the normal, the deficiency in the North, where the daily mean was 5·4hr. being 0·1hr., and in the South, where the mean was 5·5hr., 0·4hr.

Table VIII.—Showing the Mean Weekly Values, and the Difference from their Normal Values of the Meteorological Elements at the Phœnix Park, Dublin,* for the thirteen weeks ended June, 28th, 1919.

1919. Week Ended.	Air Pressure.		Temperature						Hygrometer.			Ozone	Bright Sunshine.			Rainfall.			Wind.
	Value reduced to Mean Sea Level	Difference from Normal.	Maximum A.	Minimum B.	Mean of A and B.	Difference from Normal.	Highest.	Lowest.	Mean of Dry Bulb	Mean of Wet Bulb	Mean Humidity.	Scale 0·0—1·0	Mean Daily Amount in Hours.	Difference from Normal.	Percentage of Possible.	Total Amount	Difference from Normal.	Number of Days.	Mean Force (Beaufort Scale, 0–12).
	Millibars	Millibars	°F	°F	°F	°F	°F	°F	°F	°F	Per Cent			Hours	Per Cent	Millimetres	Millimetres		
April 5th	1015·8	·	49·3	32·9	41·1	·	55	25	40·6	39·1	88	0·6	5·1	—0·2	39	4	— 6	4	2·5
,, 12th	1009·0	·	55·6	40·4	48·0	·	60	33	47·8	45·3	82	0·6	5·5	—0·1	41	6	— 4	3	4·2
,, 19th	1010·0	·	55·6	41·6	48·6	·	63	35	47·9	45·8	85	0·6	4·1	—1·2	29	13	+ 3	6	3·0
,, 26th	1027·2	·	54·6	34·6	44·6	·	62	28	44·8	42·6	85	0·6	6·6	+1·0	46	7	— 7	2	1·2
May 3rd	1011·6	·	51·4	35·6	43·5	·	59	31	45·4	43·2	84	0·7	4·0	—2·7	27	18	+ 4	6	3·2
,, 10th	1014·9	·	57·0	37·4	47·2	·	63	30	48·7	46·8	87	0·7	5·8	—0·3	38	4	— 7	1	2·0
,, 17th	1013·4	·	65·7	48·3	57·0	·	70	41	55·9	52·9	82	0·5	5·4	—1·5	34	9	— 3	3	2·2
,, 24th	1020·6	·	62·3	45·4	53·9	·	66	38	53·9	51·1	82	0·5	3·9	—2·8	24	20	+ 9	5	1·6
,, 31st	1021·5	·	67·9	44·1	56·0	·	71	39	56·1	52·2	78	0·3	10·8	+4·1	66	0	—12	0	0·8
June 7th	1022·3	·	68·0	48·4	58·2	·	73	38	58·9	55·2	79	0·4	6·3	—0·4	38	1	—10	2	1·4
,, 14th	1020·4	·	65·7	44·4	55·1	·	75	35	56·2	53·1	81	0·5	7·6	+1·0	46	37	+28	4	2·0
,, 21st	1018·7	·	63·1	48·4	55·8	·	65	43	54·1	50·6	79	0·5	4·8	—1·1	29	5	—11	4	2·4
,, 28th	1022·1	·	61·6	46·7	54·2	·	66	39	53·5	50·4	81	0·5	3·8	—2·0	23	16	+ 4	3	2·9
Quarter,	1017·5	+3·1	59·8	42·2	51·0	+0·8	75	25	51·1	48·3	83	0·5	5·7	—0·5	37	140	—12	43	2·

* Height above Mean Sea Level, Station H=135 ft., Barometer Hb=159 ft.

Note.—The information under the headings Air Pressure, Hygrometer and Wind, is the mean of the observations taken at 9 a m and 9 p.m.

POPULATION OF IRELAND (including Army, Navy, and Merchant Seamen on shore and in port) *estimated* to the middle of each of the Seventy-five Years 1845 to 1919.

Middle of the years.	Estimated Population.			Middle of the years.	Estimated Population.			Middle of the years.	Estimated Population.		
	Persons.	Males.	Females.		Persons.	Males.	Females.		Persons.	Males.	Females.
1845	8,295,061	4,083,043	4,212,018	1871	5,398,179	2,630,782	2,767,397	1897	4,529,917	2,234,205	2,295,712
1846	8,287,848	4,078,789	4,209,059	1872	5,372,890	2,616,263	2,756,627	1898	4,518,478	2,229,701	2,288,777
1847	8,025,274	3,943,938	4,081,336	1873	5,327,938	2,590,385	2,737,553	1899	4,502,401	2,221,965	2,280,436
1848	7,639,800	3,746,427	3,893,373	1874	5,298,979	2,575,663	2,723,316	1900	4,468,501	2,204,921	2,263,580
1849	7,256,314	3,551,244	3,705,070	1875	5,278,629	2,569,409	2,709,220	1901	4,447,085	2,196,182	2,250,903
1850	6,877,549	3,361,009	3,516,540	1876	5,277,544	2,572,287	2,705,257	1902	4,434,551	2,193,561	2,240,990
1851	6,514,473	3,181,353	3,333,120	1877	5,286,380	2,579,274	2,707,106	1903	4,417,757	2,189,440	2,228,317
1852	6,336,889	3,095,135	3,241,754	1878	5,282,246	2,579,928	2,702,318	1904	4,408,103	2,188,276	2,219,827
1853	6,198,984	3,031,226	3,167,758	1879	5,265,625	2,574,705	2,690,920	1905	4,399,308	2,186,577	2,212,731
1854	6,083,183	2,976,928	3,106,255	1880	5,202,648	2,543,491	2,659,157	1906	4,397,571	2,186,778	2,210,793
1855	6,014,665	2,946,068	3,068,597	1881	5,145,770	2,519,219	2,626,551	1907	4,388,451	2,183,051	2,205,400
1856	5,972,851	2,926,173	3,046,678	1882	5,101,018	2,497,237	2,603,781	1908	4,384,664	2,184,127	2,200,537
1857	5,919,454	2,897,924	3,021,530	1883	5,023,811	2,461,548	2,562,263	1909	4,386,601	2,187,792	2,198,809
1858	5,890,814	2,881,994	3,008,820	1884	4,974,561	2,439,581	2,534,980	1910	4,385,421	2,188,271	2,197,150
1859	5,861,711	2,865,930	2,995,781	1885	4,938,588	2,424,128	2,514,460	1911	4,383,608	2,188,155	2,195,453
1860	5,820,960	2,845,121	2,975,839	1886	4,905,895	2,410,186	2,495,709	1912	4,384,710	2,189,429	2,195,281
1861	5,788,415	2,831,783	2,956,632	1887	4,857,119	2,387,439	2,469,680	1913	4,379,012	2,186,476	2,192,536
1862	5,775,588	2,827,336	2,948,252	1888	4,801,312	2,360,717	2,440,595	1914	4,381,398	2,188,881	2,192,517
1863	5,718,235	2,799,689	2,918,546	1889	4,757,385	2,340,516	2,416,869	1915	4,337,000	2,139,000	2,198,000
1864	5,640,527	2,761,866	2,878,661	1890	4,717,959	2,322,883	2,395,076	1916	4,367,000	2,165,000	2,202,000
1865	5,594,589	2,740,800	2,853,789	1891	4,680,376	2,306,122	2,374,254	1917	4,380,000	2,176,000	2,204,000
1866	5,522,942	2,700,565	2,822,377	1892	4,633,808	2,282,392	2,351,416	1918	4,380,000	2,176,000	2,204,000
1867	5,486,509	2,681,015	2,805,494	1893	4,607,462	2,268,440	2,339,022	1919	4,380,000	2,176,000	2,204,000
1868	5,465,914	2,669,125	2,796,789	1894	4,589,260	2,259,919	2,329,341				
1869	5,449,094	2,659,713	2,789,381	1895	4,559,936	2,247,303	2,312,633				
1870	5,418,512	2,641,840	2,776,672	1896	4,542,061	2,239,138	2,302,923				

NOTE.—This table has been constructed for the years 1845 to 1846.—By taking the English average birth-rate of 1 in 31, and death-rate of 1 in 45, and deducting the annual emigration from Ireland according to the returns received from the Emigration Commissioners in England.

1847 to 1851.—The English birth-rate, as above, was used, deducting the number of deaths and the number of emigrants in each year, as given in the Irish Census Reports of 1851; an allowance, proportioned to the number of recorded deaths and the number of emigrants being made in each year for the excess of the number thus arrived at for 1851 over the actual population according to the Census of that year.

1852 to 1871.—The English birth and death-rates, as above, were used, deducting the number of emigrants, according to the returns obtained by the Registrar-General for Ireland, and allowing for excess over Census numbers for 1861 and 1871, as explained for the last period.

1872–1914.—By adding the Births registered in each year to the estimated population for the previous year, deducting the deaths and emigration, and adjusting the results for the years 1872–81, 1882–91, 1892–1901, and 1902–1911, to allow for the discrepancy between the number thus arrived at for 1881, 1891, 1901, and 1911 respectively, and the population as shown by the Census in each of these years.

1915–1919.—The estimated population for each of the years 1915–1917 has been computed as in 1914, with some additional adjustments with regard to the movements of the military. The population in 1917 has been adopted provisionally for 1918 and 1919.

ABSTRACTS I, II. III. IV.

MARRIAGES Registered during the Quarter ending 31st March 1919, in PROVINCES, COUNTIES, and SUPERINTENDENT REGISTRARS' DISTRICTS (or POOR LAW UNIONS) of IRELAND; **BIRTHS AND DEATHS** Registered during the Quarter ending 30th June, 1919; Deaths from ENTERIC FEVER, TYPHUS, SMALL POX, MEASLES, SCARLET FEVER, WHOOPING-COUGH, DIPHTHERIA, DYSENTERY, TUBERCULOUS DISEASE, CANCER, DIARRHŒA AND ENTERITIS OF CHILDREN under 2 years, DIARRHŒA OF PERSONS aged 2 years and upwards; also VIOLENT DEATHS,* INQUEST CASES, DEATHS IN PUBLIC INSTITUTIONS, and NUMBER of UNCERTIFIED DEATHS Registered during the Quarter ending 30th June, 1919, in the PROVINCES, COUNTIES, SUPERINTENDENT REGISTRARS' DISTRICTS, and REGISTRARS' DISTRICTS OF IRELAND; with a Return of **VACCINATIONS** for that Quarter.

ABSTRACT I.—PROVINCES AND COUNTIES.

PROVINCES and COUNTIES.	Area in Statute Acres.	Population in 1911	Marriages. Averages in the Quarters ending 31st March, in the 10 years, 1909–1918.	Marriages. Registered in the Quarter ending 31st March, 1919.	Births. Averages in the Quarters ending 30th June, in the 10 years, 1909–1918.	Births. Registered in the Quarter ending 30th June, 1919	Deaths. Averages in the Quarters ending 30th June, in the 10 years, 1909–1918.	Deaths. Registered in the Quarter ending 30th June, 1919.	The Deaths registered during the Quarter are stated by the Registrars to include: Deaths of: Infants under 1 year of age.	Deaths of: Persons aged 65 years and upwards.	Deaths from: Enteric Fever.	Typhus.	Small-pox.	Measles.	Scarlet Fever.	Whooping-cough.	Diphtheria.	Dysentery.	Tuberculous Disease.	Cancer.	Diarrhœa and Enteritis of Children under 2 years of age.	Diarrhœa, 2 years of age and upwards.	Violence *	Inquest Cases.	Deaths in Public Institutions	Number of Uncertified Deaths.	Number of successful primary Vaccinations in the Quarter ending 30th June, 1919.
IRELAND.†	20,371,125	4,390,219	6,488	6,414	25,696	23,509	19,255	20,844	1,883	8,432	39	10	–	29	19	197	41	3	2,523	835	110	42	220	289	4,025	5,141	23,528
PROVINCES:																											
I. LEINSTER ..	4,847,731	1,162,044	1,504	1,674	6,906	6,139	5,491	5,701	584	2,087	8	1	–	8	5	34	6	–	799	234	51	9	63	85	1,533	989	5,933
II. MUNSTER ..	5,963,557	1,035,495	1,984	1,779	5,898	5,520	4,299	4,785	396	1,982	14	3	–	10	1	4	14	–	538	172	26	10	47	57	1,093	1,260	5,536
III. ULSTER ..	5,331,626	1,581,696	2,111	2,255	9,557	8,809	7,162	7,624	708	3,075	14	2	–	4	12	60	16	1	973	357	29	15	93	125	1,109	1,513	8,751
IV. CONNAUGHT	4,228,211	610,984	889	706	3,335	3,041	2,303	2,734	195	1,288	3	4		7	1	9	5	2	213	72	4	8	17	22	290	1,379	3,308
I. Leinster.																											
CARLOW	221,485	36,252	45	55	184	151	162	174	12	80	1	–	–	–	–	5	–	–	15	7	–	2	3	1	48	28	21
DUBLIN	218,873	172,394	201	237	779	705	706	762	81	279	1	–	–	1	–	4	1	–	145	46	10	2	7	8	247	30	555
DUBLIN CO BORO'. .	7,911	304,802	506	557	2,420	2,083	1,816	1,631	230	394	3	–	–	6	5	3	4	–	304	87	30	–	32	37	766	45	1,125
KILDARE ..	418,645	66,627	64	87	373	279	268	227	22	75	–	–	–	–	–	1	–	–	31	10	2	–	7	11	38	37	175
KILKENNY ..	509,458	74,962	104	96	421	389	336	371	42	165	1	–	–	–	–	6	–	–	33	9	–	1	2	3	57	150	349
KING'S	493,263	56,832	71	86	290	283	228	276	20	123	2	–	–	–	–	1	–	–	32	8	1	–	4	6	63	64	194
LONGFORD ..	257,770	43,820	59	49	233	186	196	194	15	90	–	–	–	–	–	–	–	–	11	6	–	–	–	2	18	107	286
LOUTH	202,181	63,665	74	69	352	358	282	299	25	124	–	–	–	–	–	–	1	–	41	12	–	1	4	4	34	45	327
MEATH	577,735	65,091	66	67	347	311	277	340	22	158	–	–	–	–	–	6	–	–	34	10	3	–	–	2	52	68	299
QUEEN'S ..	424,838	54,629	57	60	288	279	231	286	27	113	–	–	–	–	–	–	–	–	24	6	1	–	2	6	55	69	69
WESTMEATH ..	434,665	59,986	73	70	311	270	264	287	19	123	–	–	–	–	–	2	–	–	29	–	1	1	–	1	61	86	273
WEXFORD ..	580,950	102,273	119	162	583	551	484	567	48	260	–	1	–		–	–	–	–	70	20	2	2	1	1	72	184	2,147
WICKLOW ..	499,957	60,711	65	79	325	294	241	287	21	103	–	–	–	1	–	6	–	–	30	13	1	–	1	3	22	76	113

II. Munster.																										
Clare	788,337	104,232	190	156	528	459	396	427	28	206	–	–	–	–	–	2	–	–	43	17	1	–	1	3	96	152	535
Cork Co and Co. Borough.	1,843,716	392,104	680	626	2,216	2,101	1,686	1,841	137	712	3	3	–	5	1	2	8	–	221	69	10	5	18	23	490	410	2,200
Kerry	1,161,752	159,691	405	255	969	879	556	645	65	284	5	–	–	–	–	–	2	–	72	11	3	2	6	2	114	258	542
Limerick Co. and Co. Borough.	663,959	143,069	301	300	902	858	640	729	83	275	3	–	–	1	–	–	2	–	79	29	5	1	9	8	164	172	1,165
Tipperary, N.R. ..	493,266	62,881	136	148	324	309	251	295	17	151	–	–	–	–	–	–	–	–	22	10	1	–	–	2	56	83	242
Tipperary, S.R. ..	558,038	89,552	152	153	489	491	394	455	32	193	1	–	–	–	–	–	1	–	50	23	1	1	4	7	75	111	518
Waterford Co. and Co. Borough.	454,489	83,966	120	141	470	423	376	393	34	160	2	–	–	4	–	–	1	–	51	13	5	1	9	12	98	74	334
III. Ulster.																										
Antrim	702,851	194,133	220	253	1,147	975	842	874	80	368	2	–	–	–	–	4	3	1	134	41	5	2	12	20	119	109	1,096
Armagh	312,773	120,291	138	168	676	616	562	621	40	268	2	–	–	–	–	7	2	–	71	22	–	1	7	11	89	127	617
Belfast County Borough.	14,937	386,947	622	739	2,775	2,522	1,797	1,513	221	384	–	–	–	–	2	1	–	–	293	94	13	4	39	47	394	24	2,377
Cavan	467,025	91,173	129	109	492	486	382	479	38	250	1	–	–	1	1	4	–	–	29	21	1	2	2	2	40	184	468
Donegal ..	1,193,641	168,537	247	198	937	942	711	974	78	445	–	–	–	1	–	5	2	–	93	41	2	2	5	6	104	419	1,062
Down	608,861	204,303	240	260	1,193	1,070	922	992	83	404	2	–	–	1	4	7	4	–	151	43	4	2	7	12	129	106	925
Fermanagh ..	417,912	61,836	79	53	328	309	270	291	22	141	–	–	–	–	–	–	–	–	22	15	–	–	2	3	16	108	257
Londonderry Co. and Co. Boro'	515,073	140,356	174	203	844	823	642	755	75	294	1	2	–	1	4	27	2	–	71	36	1	–	11	15	81	119	872
Monaghan ..	318,990	71,455	98	92	380	332	350	375	20	174	4	–	–	–	–	8	–	–	25	15	1	–	3	–	61	114	378
Tyrone	779,563	142,665	161	180	785	734	684	750	51	347	2	–	–	–	1	2	3	–	84	29	2	2	5	9	76	203	699
IV. Connaught.																										
Galway	1,467,850	182,224	244	213	1,022	942	684	936	60	428	3	4	–	1	–	2	1	1	82	31	1	3	5	7	143	157	1,029
Leitrim	376,510	63,582	112	83	327	293	234	276	13	143	–	–	–	–	–	–	–	–	24	9	1		–	–	25	128	324
Mayo	1,333,356	192,177	260	199	1,108	995	708	727	55	342	–	–	–	–	–	5	3	1	44	13	1	3	9	6	51	390	1,063
Roscommon ..	603,290	93,956	175	108	466	442	354	461	31	222	–	–	–	–	1	–	1	–	32	9	–	–	1	6	22	241	498
Sligo	442,205	79,045	98	103	412	369	323	334	36	153	–	–	–	6	–	2	–	–	31	10	1	2	2	3	46	163	394

* Including accidental deaths, homicides, and suicides.

† The Returns for Borris District in Carlow Union and Kilmeadan District in Waterford Union, not having been received in time for press, the number of Births and Deaths registered in the corresponding Quarter of 1918 have been adopted.

ABSTRACT II.—SUPERINTENDENT REGISTRARS' DISTRICTS OR POOR LAW UNIONS, ARRANGED BY PROVINCES AND COUNTIES

	COUNTIES AND SUPERINTENDENT REGISTRARS' DISTRICTS	Area in Statute Acres	Population in 1911	Marriages. Registered in the Quarter ending 31st Mar., 1919.	Births. Registered in the Quarter ending 30th June, 1919.	Deaths. Registered in the Quarter ending 30th June, 1919.	The Deaths registered during the Quarter are stated by the Registrars to include: Deaths of: Infants under 1 year of age.	Persons aged 65 years and upwards.	Deaths from: Enteric Fever	Typhus.	Small-pox.	Measles.	Scarlet Fever.	Whooping-cough.	Diphtheria	Dysentery	Tuberculous Disease.	Cancer.	Diarrhœa and Enteritis of children under 2 years of age.	Diarrhœa 2 years of age and upwards.	Violence.	Inquest Cases.	Deaths in Public Institutions.	Number of Uncertified Deaths	Number of successful primary Vaccinations in the Quarter ending 30th June, 1919.
	PROVINCE OF LEINSTER.																								
	CARLOW.																								
1	Baltinglass, part of ..	33,404	4,324	4	6	15	2	7	.	.	.	.	.	.	.	.	2	2	.	.	.	.	.	.	10
2	Carlow, part of ..	162,968	28,695	49	131	152	10	70	1	.	.	.	.	5	.	.	13	5	.	2	3	1	48	26	7
3	New Ross, part of ..	25,113	3,233	2	14	7	.	3	.	.	.	.	.	.	.	.	.	.	.	.	.	.	.	2	4
	DUBLIN.																								
4	Balrothery	84,072	19,232	19	104	97	9	29	.	.	.	.	.	.	.	.	23	1	2	.	2	4	21	13	109
5	Celbridge, part of ..	26,237	5,175	7	31	30	3	8	.	.	.	.	.	.	.	.	17	2	.	.	.	.	16	2	21
6	Dublin, part of	81,569	101,394	135	401	405	38	154	.	.	.	1	.	1	1	.	69	35	3	.	2	4	128	8	234
7	Rathdown, part of ..	26,995	46,593	76	169	230	31	88	1	.	.	.	.	3	.	.	36	8	5	2	3	.	82	7	191
	DUBLIN COUNTY BOROUGH.																								
8	Dublin, part of ..	7,911	304,802	557	2,083	1,631	230	394	3	.	.	6	5	3	4	.	304	87	30	.	32	37	766	45	1,125
	KILDARE.																								
9	Athy, part of	113,286	15,718	24	72	60	3	28	.	.	.	.	.	.	.	.	7	.	1	.	.	1	16	9	4
10	Baltinglass, part of ..	17,175	1,848	5	8	9	1	5	.	.	.	.	.	1	.	.	1	.	.	.	.	.	.	5	.
11	Celbridge, part of ..	53,701	8,988	4	37	35	5	11	.	.	.	.	.	.	.	.	4	6	.	.	.	.	14	3	40
12	Edenderry, part of ..	69,419	5,192	4	34	18	3	4	.	.	.	.	.	.	.	.	2	1	1	.	3	3	.	4	20
13	Naas, part of	165,064	34,881	50	128	105	10	27	.	.	.	.	.	.	.	.	17	3	.	.	4	7	8	16	111
	KILKENNY.																								
14	Callan, part of	62,167	7,826	13	40	22	2	14	1	.	.	.	.	.	.	.	.	1	.	.	.	.	3	6	41
15	Carrick-on-Suir, part of ..	32,096	4,176	5	23	43	4	19	.	.	.	.	.	.	.	.	1	2	.	.	.	.	.	22	19

16	Castlecomer	57,866	9,377	9	62	50	9	16	.	.	.	.	.	.	.	.	10	.	.	.	.	1	10	14	63
17	Kilkenny	110,989	23,001	33	111	103	8	44	.	.	.	.	.	6	.	.	10	1	.	.	2	2	28	32	63
18	New Ross, part of ..	28,321	3,266	1	13	12	1	7	.	.	.	.	.	.	.	.	2	.	.	.	.	.	.	6	14
19	Thomastown	107,641	12,594	19	59	69	8	36	.	.	.	.	.	.	.	.	2	3	.	.	.	.	10	39	87
20	Urlingford, part of ..	53,001	5,646	6	38	31	6	14	.	.	.	.	.	.	.	.	4	.	.	.	.	.	6	10	10
21	Waterford, part of ..	57,377	9,076	10	43	41	4	15	.	.	.	.	.	.	.	.	4	1	.	1	.	.	.	21	52
	KING'S																								
22	Birr, part of	193,244	21,404	32	114	81	4	38	2	.	.	.	.	.	.	.	10	6	1	.	1	.	19	16	80
23	Edenderry, part of ..	81,061	7,341	8	42	54	3	24	.	.	.	.	.	.	.	.	5	.	.	.	.	.	21	8	31
24	Mountmellick, part of ..	24,548	2,750	7	12	13	3	5	.	.	.	.	.	.	.	.	2	.	.	.	.	1	.	3	2
25	Roscrea, part of ..	55,565	5,497	7	27	17	1	11	.	.	.	.	.	.	.	.	3	.	.	.	.	.	.	4	31
26	Tullamore, part of ..	138,845	19,840	32	88	111	9	45	.	.	.	.	.	1	.	.	12	2	.	.	3	5	23	33	50
	LONGFORD.																								
27	Ballymahon, part of ..	69,733	8,684	13	30	39	3	18	.	.	.	.	.	.	.	.	3	2	.	.	.	1	.	25	45
28	Granard, part of ..	77,964	14,012	22	58	73	7	32	.	.	.	.	.	.	.	.	2	3	.	.	.	1	11	35	105
29	Longford	110,073	21,124	14	98	82	5	40	.	.	.	.	.	.	.	.	6	1	.	.	.	.	7	47	136
	LOUTH.																								
30	Ardee, part of	65,909	10,924	9	51	50	2	29	.	.	.	.	.	.	.	.	1	5	.	.	1	2	8	7	78
31	Drogheda, part of ..	41,858	18,812	21	95	108	6	51	.	.	.	.	.	.	.	.	16	4	.	.	1	1	26	12	50
32	Dundalk	94,414	33,929	39	212	141	17	44	.	.	.	.	.	.	1	.	24	3	.	1	2	1	.	26	199
	MEATH.																								
33	Ardee, part of	30,309	2,857	1	15	20	.	6	.	.	.	.	.	.	.	.	2	.	.	.	.	.	.	4	26
34	Drogheda, part of ..	57,148	6,167	7	24	17	1	9	.	.	.	.	.	.	.	.	2	1	1	.	.	.	.	2	14
35	Dunshaughlin	106,822	8,085	6	39	27	1	13	.	.	.	.	.	.	.	.	2	.	.	.	.	.	.	3	30
36	Edenderry, part of ..	21,914	1,966	1	9	11	2	6	.	.	.	.	.	2	.	.	.	.	.	.	.	.	.	6	5
37	Kells	103,426	13,271	13	70	86	7	45	.	.	.	.	.	.	.	.	8	3	.	.	.	2	11	21	66
38	Navan	94,474	14,330	22	56	83	5	30	.	.	.	.	.	4	.	.	8	1	.	.	.	.	29	10	88
39	Oldcastle, part of ..	44,122	5,174	2	23	36	3	16	.	.	.	.	.	.	.	.	4	2	1	.	.	.	.	9	10
40	Trim	119,520	13,241	15	75	60	3	33	.	.	.	.	.	.	.	.	8	3	1	.	.	.	12	13	60
	QUEEN'S.																								
41	Abbeyleix	127,009	15,935	20	104	87	8	36	.	.	.	.	.	.	.	.	5	1	.	.	1	2	10	16	53
42	Athy, part of	48,037	5,631	3	30	28	6	10	.	.	.	.	.	.	.	.	1	.	1	.	.	2	.	8	.
43	Carlow, part of.. ..	37,030	4,215	7	23	15	2	7	.	.	.	.	.	.	.	.	3	.	.	.	.	.	.	8	1
44	Mountmellick, part of ..	176,160	25,136	27	102	146	9	54	.	.	.	.	.	.	.	.	14	5	.	.	1	2	45	28	10
45	Roscrea, part of ..	36,602	3,712	3	20	10	2	6	.	.	.	.	.	.	.	.	1	.	.	.	.	.	.	9	5

ABSTRACT II.—SUPERINTENDENT REGISTRARS' DISTRICTS OR POOR LAW UNIONS, ARRANGED BY PROVINCES AND COUNTIES—*continued.*

	COUNTIES AND SUPERINTENDENT REGISTRARS' DISTRICTS.	Area in Statute Acres	Population in 1911	Marriages. Registered in the Quarter ending 31st Mar., 1919.	Births. Registered in the Quarter ending 30th June, 1919.	Deaths. Registered in the Quarter ending 30th June, 1919.	The Deaths registered during the Quarter are stated by the Registrars to include: Deaths of: Infants under 1 year of age.	Deaths of: Persons aged 65 years and upwards.	Deaths from: Enteric Fever.	Typhus.	Small-pox	Measles.	Scarlet Fever.	Whooping-cough.	Diphtheria.	Dysentery.	Tuberculous Disease	Cancer.	Diarrhœa and Enteritis of children under 2 years of age	Diarrhœa 2 years of age and upwards.	Violence.	Inquest Cases.	Deaths in Public Institutions.	Number of Uncertified Deaths.	Number of successful primary Vaccinations in the Quarter ending 30th June, 1919.
	WESTMEATH																								
46	Athlone, part of ..	68,314	16,822	17	71	67	8	21	.	.	.	.	.	1	.	.	15	.	.	.	.	.	13	19	55
47	Ballymahon, part of ..	30,409	3,069	3	13	21	.	15	.	.	.	.	.	.	.	.	1	.	.	.	.	.	.	10	19
48	Delvin	74,328	7,864	10	46	44	2	18	.	.	.	.	.	.	.	.	4	.	.	.	.	.	14	10	41
49	Granard, part of ..	36,463	3,391	4	14	13	1	9	.	.	.	.	.	.	.	.	1	.	.	.	.	.	.	2	11
50	Mullingar	208,601	26,758	36	121	133	7	58	.	.	.	.	.	1	.	.	7	.	1	1	.	1	34	42	137
51	Tullamore, part of ..	16,550	2,082	.	5	9	1	2	.	.	.	.	.	.	.	.	1	.	.	.	.	.	.	3	10
	WEXFORD.																								
52	Enniscorthy	193,396	31,304	49	160	188	9	94	.	.	.	.	.	.	.	.	18	2	.	2	1	1	35	63	4
53	Gorey	130,109	16,095	20	83	103	8	50	.	.	.	.	.	.	.	.	13	5	.	.	.	.	12	23	39
54	New Ross, part of ..	124,398	22,183	38	115	117	10	53	.	1	.	.	.	.	.	.	12	3	.	.	.	.	15	50	49
55	Wexford	133,047	32,691	55	193	159	21	63	.	.	.	.	.	.	.	.	27	10	2	.	.	.	10	48	2,055
	WICKLOW.																								
56	Baltinglass, part of ..	103,806	8,935	11	41	36	.	19	.	.	.	.	.	.	.	.	6	3	.	.	.	.	9	16	39
57	Naas, part of	51,087	3,105	2	15	13	2	7	.	.	.	.	.	.	.	.	.	.	.	.	.	.	.	7	2
58	Rathdown, part of ..	34,503	13,141	21	47	68	6	18	.	.	.	.	.	.	.	.	3	5	.	.	.	.	.	.	22
59	Rathdrum	227,487	26,912	29	151	137	13	45	.	.	.	1	.	4	.	.	18	4	1	.	.	1	13	45	43
60	Shillelagh	83,074	8,618	16	40	33	.	14	.	.	.	.	.	2	.	.	3	1	.	.	1	2	.	8	7
	II. PROVINCE OF MUNSTER.																								
	CLARE.																								
61	Ballyvaghan	71,658	3,651	2	18	14	.	5	.	.	.	.	.	.	.	.	1	1	.	.	.	.	6	7	14
62	Corrofin	61,382	4,483	5	23	19	.	7	.	.	.	.	.	.	.	.	5	3	.	.	.	.	2	4	31
63	Ennis	113,839	19,523	43	95	108	6	51	.	.	.	.	.	.	.	.	14	4	1	.	.	1	56	26	122
64	Ennistimon	99,619	16,882	26	73	64	4	37	.	.	.	.	.	.	.	.	5	1	.	.	.	.	1	38	217
65	Killadysert	62,618	8,216	3	41	29	1	19	.	.	.	.	.	.	.	.	1	3	.	.	.	.	7	10	25
66	Kilrush	137,501	25,647	44	115	89	11	41	.	.	.	.	.	2	.	.	10	5	.	.	1	2	14	25	22
67	Limerick, part of ..	68,659	7,138	9	21	30	.	11	.	.	.	.	.	.	.	.	3	.	.	.	.	.	.	14	37
68	Scarriff	173,061	18,692	24	73	74	6	35	.	.	.	.	.	.	.	.	4	.	.	.	.	.	10	28	67

	CORK CO. AND CO BOROUGH.																									
69	Bandon	101,483	16,888	29	93	58	1	26	.	.	.	.	.	.	1	.	9	1	.	.	.	.	8	10	128
70	Bantry	107,285	12,733	23	87	32	2	19	.	.	.	.	.	.	1	.	2	1	.	.	.	.	.	9	58
71	Castletown	74,320	10,393	6	63	50	3	22	.	.	.	4	.	.	.	.	6	2	.	.	.	.	1	23	15
72	Clonakilty	81,015	17,628	13	86	104	5	47	.	.	.	.	.	.	1	.	12	3	.	.	.	.	26	50	119
73	Cork	170,521	134,458	279	721	643	54	178	3	3	.	.	.	1	3	.	117	39	7	4	12	13	260	38	438
74	Dunmanway	103,921	12,273	7	75	55	5	26	.	.	.	.	.	.	.	.	4	.	.	.	1	1	4	20	117
75	Fermoy, part of ..	196,734	31,385	51	144	158	16	49	.	.	.	.	1	.	1	.	11	5	2	1	3	5	56	29	150
76	Kanturk ..	185,657	22,299	33	154	119	11	58	.	.	.	.	.	.	.	.	16	3	1	.	.	.	24	33	278
77	Kilmallock, part of	19,388	3,990	7	22	18	4	11	.	.	.	.	.	.	.	.	3	.	.	.	.	.	.	8	30
78	Kinsale ..	80,160	15,661	14	87	56	5	30	.	.	.	.	.	1	.	.	2	3	.	.	.	.	4	22	44
79	Macroom ..	179,154	21,418	49	100	89	7	44	.	.	.	.	.	.	.	.	8	5	.	.	.	.	3	34	162
80	Mallow	149,715	21,216	21	109	95	4	43	.	.	.	1	.	.	.	.	6	3	.	.	.	2	12	24	141
81	Middleton	109,383	19,622	22	98	113	4	54	.	.	.	.	.	.	.	.	5	2	.	.	1	2	29	23	55
82	Millstreet	74,939	10,180	8	61	47	3	21	.	.	.	.	.	.	.	.	4	.	.	.	1	.	5	16	117
83	Skibbereen ..	115,389	23,476	49	118	95	8	50	.	.	.	.	.	.	.	.	10	2	.	.	.	.	15	46	238
84	Skull	57,692	8,643	9	30	29	2	13	.	.	.	.	.	.	1	.	3	.	.	.	.	.	.	11	55
85	Youghal, part of ..	36,960	9,841	6	53	80	3	22	.	.	.	.	.	.	.	.	3	.	.	.	.	.	43	14	55
	KERRY.																									
86	Cahersiveen	198,130	20,785	31	116	68	6	33	.	.	.	.	.	.	.	.	10	1	.	.	.	.	4	36	72
87	Dingle	126,459	17,804	30	103	70	8	28	.	.	.	.	.	.	.	.	3	.	.	.	.	.	10	32	4
88	Kenmare	198,416	13,212	10	69	34	5	17	.	.	.	.	.	.	.	.	3	.	.	.	.	.	4	17	49
89	Killarney	251,430	35,986	44	223	179	16	66	4	.	.	.	.	.	.	.	20	4	1	.	3	2	49	63	233
90	Listowel, part of ..	165,504	30,221	70	173	163	16	81	.	.	.	.	.	.	2	.	19	3	1	1	1	.	22	67	97
91	Tralee	221,813	41,683	70	195	131	14	59	1	.	.	.	.	.	.	.	17	3	1	1	2	.	25	43	87
	LIMERICK CO. AND CO. BOROUGH.																									
92	Croom	83,369	10,372	20	43	43	3	24	.	.	.	.	.	.	.	.	3	1	.	.	.	.	10	10	107
93	Fermoy, part of ..	38,560	5,045	14	29	17	2	8	.	.	.	.	.	.	.	.	2	.	1	.	1	.	.	4	19
94	Kilmallock, part of ..	125,781	20,806	40	136	92	12	33	.	.	.	.	.	.	.	.	12	3	3	.	4	4	12	19	250
95	Limerick, part of ..	109,552	58,775	154	331	317	37	101	1	.	.	.	.	.	1	.	38	12	.	.	4	4	118	52	386
96	Listowel, part of ..	24,673	4,016	5	22	15	1	11	.	.	.	.	.	.	.	.	.	1	.	1	.	.	.	9	40
97	Newcastle	143,843	23,594	28	184	126	13	41	2	.	.	1	.	.	1	.	13	5	.	.	.	.	15	42	228
98	Rathkeale	102,525	13,863	23	87	71	8	38	.	.	.	.	.	.	.	.	6	3	1	.	.	.	9	16	82
99	Tipperary, part of ..	35,656	6,598	16	26	48	7	19	.	.	.	.	.	.	.	.	5	4	.	.	.	.	.	20	53
	TIPPERARY, N.R.																									
100	Birr, part of	27,497	1,883	3	15	10	.	5	.	.	.	.	.	.	.	.	1	.	.	.	.	.	.	2	12
101	Borrisokane	82,170	7,853	10	34	35	.	23	.	.	.	.	.	.	.	.	1	.	.	.	.	.	5	10	47
102	Nenagh	183,399	23,038	41	105	99	5	44	.	.	.	.	.	.	.	.	7	3	.	.	.	1	16	24	48
103	Roscrea, part of ..	57,541	7,652	15	43	42	2	23	.	.	.	.	.	.	.	.	2	4	1	.	.	.	12	7	40
104	Thurles	142,659	22,455	79	112	109	10	56	.	.	.	.	.	.	.	.	11	3	.	.	.	1	23	40	95
	TIPPERARY, S.R																									
105	Callan, part of	41,904	5,241	.	30	27	3	16	.	.	.	.	.	.	.	.	.	.	.	.	.	.	.	13	23
106	Carrick-on-Suir, part of ..	26,121	7,655	19	46	43	3	15	.	.	.	.	.	.	.	.	9	1	.	.	1	1	16	5	56
107	Cashel	156,188	19,501	26	105	110	8	51	.	.	.	.	.	.	.	.	13	5	.	.	.	1	31	30	117
108	Clogheen	117,415	14,737	16	70	60	2	29	1	.	.	.	.	.	.	.	5	5	.	1	.	1	14	23	79
109	Clonmel, part of ..	47,305	15,012	9	68	79	7	29	.	.	.	.	.	.	.	.	14	7	1	.	.	.	.	10	36
110	Tipperary, part of ..	144,416	24,668	81	154	122	8	48	.	.	.	.	.	.	1	.	7	5	.	.	3	4	14	24	207
111	Urlingford, part of ..	24,689	2,738	2	18	14	1	5	.	.	.	.	.	.	.	.	2	.	.	.	.	.	.	6	.

ABSTRACT II.—SUPERINTENDENT REGISTRARS' DISTRICTS OR POOR LAW UNIONS, ARRANGED BY PROVINCES AND COUNTIES—*continued.*

	Counties and Superintendent Registrars' Districts.	Area in Statute Acres	Population in 1911.	Marriages. Registered in the Quarter ending 31st Mar., 1919.	Births. Registered in the Quarter ending 30th June, 1919.	Deaths. Registered in the Quarter ending 30th June, 1919.	Deaths of Infants under 1 year of age.	Deaths of Persons aged 65 years and upwards.	Deaths from Enteric Fever	Typhus.	Small pox.	Measles	Scarlet Fever.	Whooping cough.	Diphtheria	Dysentery.	Tuberculous Disease.	Cancer	Diarrhœa and Enteritis of children under 2 years of age.	Diarrhœa 2 years of age and upwards.	Violence	Inquest Cases.	Deaths in Public Institutions.	Number of Uncertified Deaths	Number of successful primary Vaccinations in the Quarter ending 30th June, 1919.
				The Deaths registered during the Quarter are stated by the Registrars to include																					
	WATERFORD CO. AND CO. BOROUGH.																								
112	Carrick-on-Suir, part of ..	54,499	4,894	5	22	19	1	6	.	.	.	.	.	.	.	.	1	.	.	.	.	1	.	5	15
113	Clonmel, part of ..	40,472	3,289	7	15	19	1	6	.	.	.	.	.	.	.	.	.	.	.	.	.	.	.	5	5
114	Dungarvan	94,214	14,236	31	78	94	15	47	1	.	.	.	.	.	1	.	7	5	4	.	.	1	24	34	122
115	Kilmacthomas	64,592	6,830	15	54	29	3	15	.	.	.	.	.	.	.	.	3	3	.	.	.	.	11	9	24
116	Lismore	97,179	12,000	15	48	34	2	18	.	.	.	.	.	.	.	.	3	.	.	.	.	.	2	12	63
117	Waterford, part of ..	69,378	38,616	61	184	185	11	63	1	.	.	4	.	.	.	.	33	5	1	1	9	10	61	5	60
118	Youghal, part of ..	34,155	4,101	7	22	13	1	5	.	.	.	.	.	.	.	.	4	.	.	.	.	.	.	4	45
	III. PROVINCE OF ULSTER.																								
	ANTRIM.																								
119	Antrim	117,225	30,050	28	147	163	12	59	.	.	.	.	.	1	.	.	30	8	.	.	3	5	35	10	202
120	Ballycastle	102,643	12,193	15	58	72	7	49	.	.	.	.	.	.	.	.	4	5	.	.	.	2	3	13	84
121	Ballymena	161,301	48,415	61	247	173	19	76	.	.	.	.	.	1	1	.	20	7	2	1	.	3	11	36	287
122	Ballymoney	121,510	27,424	34	130	130	17	55	1	.	.	.	.	2	.	.	15	5	2	.	2	1	9	29	133
123	Belfast, part of.. ..	22,112	12,361	19	59	66	8	17	.	.	.	.	.	.	.	.	29	1	.	.	2	3	27	.	67
124	Larne	118,040	34,414	47	198	132	8	52	.	.	.	.	.	.	1	.	19	5	.	.	3	4	7	15	163
125	Lisburn, part of ..	47,706	26,258	46	120	123	8	54	1	.	.	.	.	.	1	1	12	10	1	1	2	2	27	5	139
126	Lurgan, part of ..	12,314	3,018	3	16	15	1	6	.	.	.	.	.	.	.	.	5	.	.	.	.	.	.	1	21
	ARMAGH.																								
127	Armagh	146,624	44,109	65	251	250	18	125	.	.	.	.	.	.	1	.	18	10	.	1	2	3	29	61	240
128	Banbridge, part of ..	18,007	5,750	2	27	39	2	10	.	.	.	.	.	.	.	.	13	1	.	.	1	1	.	.	32
129	Castleblayney, part of ..	35,793	9,441	11	54	85	4	39	.	.	.	.	.	6	.	.	5	2	.	.	1	1	.	29	60
130	Lurgan, part of ..	40,343	40,041	74	178	142	10	52	1	.	.	.	.	1	.	.	23	6	.	.	3	5	39	8	144
131	Newry, part of	72,006	20,950	16	106	105	6	42	1	.	.	.	.	.	1	.	12	3	.	.	.	1	21	29	141
	BELFAST COUNTY BOROUGH.																								
132	Belfast, part of.. ..	14,937	386,947	739	2,522	1,513	221	384	.	.	.	.	2	1	.	.	293	94	13	4	39	47	394	24	2,377

	CAVAN																								
133	Bailieborough	71,952	14,757	23	63	87	5	47	.	.	.	1	.	1	.	.	4	3	1	.	.	.	10	33	91
134	Bawnboy, part of ..	61,908	8,944	11	32	35	.	23	.	.	.	.	.	.	.	.	4	5	.	.	.	.	3	16	87
135	Cavan	230,456	49,042	66	279	252	13	128	1	.	.	.	1	2	.	.	14	11	.	1	1	1	27	93	220
136	Enniskillen, part of ..	40,507	4,913	.	25	23	.	15	.	.	.	.	.	.	.	.	3	1	.	1	.	.	.	4	3
137	Granard, part of ..	20,281	4,437	4	31	23	3	15	.	.	.	.	.	.	.	.	1	1	.	.	.	.	.	14	42
138	Oldcastle, part of ..	41,921	9,080	5	56	59	17	22	.	.	.	.	.	1	.	.	3	.	.	.	1	1	.	24	25
	DONEGAL.																								
139	Ballyshannon, part of ..	41,627	9,888	11	50	59	3	22	.	.	.	.	.	.	.	.	8	5	.	.	.	.	18	19	84
140	Donegal	160,445	19,616	32	88	163	11	79	.	.	.	.	.	.	.	.	7	5	.	.	.	1	12	64	88
141	Dunfanaghy	126,165	15,471	14	111	69	8	33	.	.	.	.	.	.	.	.	7	1	.	.	1	.	.	45	37
142	Glenties	258,498	32,800	41	212	156	10	70	.	.	.	.	.	.	1	.	13	8	2	.	1	.	3	95	356
143	Inishowen	160,049	27,576	46	166	143	8	76	.	.	.	1	.	.	.	.	15	5	.	.	.	.	12	59	164
144	Letterkenny	101,255	12,155	10	42	104	2	41	.	.	.	.	.	.	1	.	18	4	.	.	3	3	42	29	86
145	Londonderry, part of ..	59,125	8,135	11	54	46	3	17	.	.	.	.	.	4	.	.	7	2	.	2	.	.	..	13	34
146	Millford	112,088	19,393	18	90	104	16	52	.	.	.	.	.	1	.	.	6	8	.	.	.	.	4	40	95
147	Strabane, part of ..	53,130	10,332	7	59	52	7	15	.	.	.	.	.	.	.	.	6	.	.	.	.	2	9	12	61
148	Stranorlar	121,259	13,171	8	70	78	10	40	.	.	.	.	.	.	.	.	6	3	.	.	.	.	4	43	57
	DOWN																								
149	Banbridge, part of ..	107,198	34,381	33	199	169	22	70	2	.	.	.	1	5	2	.	18	4	1	.	4	4	18	17	153
150	Belfast, part of.. ..	12,609	9,245	12	42	28	3	11	.	.	.	.	.	.	.	.	2	1	1	.	1	.	.	.	41
151	Downpatrick	148,114	39,196	37	234	221	21	87	.	.	.	.	.	1	.	.	32	5	1	.	1	.	31	23	221
152	Kilkeel	81,954	18,077	28	87	90	5	43	.	.	.	.	.	.	.	.	9	5	.	.	.	2	3	32	72
153	Lisburn, part of ..	71,351	20,070	23	90	136	5	41	.	.	.	.	3	.	2	.	34	2	.	2	.	2	56	3	85
154	Lurgan, part of ..	27,260	10,550	5	34	50	4	23	.	.	.	.	.	.	.	.	10	2	.	.	.	.	.	6	41
155	Newry, part of ..	66,023	28,444	42	140	109	12	42	.	.	.	.	.	1	.	.	11	11	1	.	.	2	4	16	89
156	Newtownards	94,352	44,340	80	244	189	11	87	.	.	.	1	.	.	.	.	35	13	.	.	1	2	17	9	223
	FERMANAGH.																								
157	Ballyshannon, part of ..	58,443	5,718	5	28	23	1	13	.	.	.	.	.	.	.	.	2	.	.	.	.	.	.	7	75
158	Clones, part of	45,669	7,782	15	51	39	1	19	.	.	.	.	.	.	.	.	3	5	.	.	.	.	.	13	43
159	Enniskillen, part of ..	157,143	23,757	17	115	106	9	45	.	.	.	.	.	.	.	.	6	7	.	.	2	2	12	41	34
160	Irvinestown, part of ..	57,917	9,121	7	36	43	3	21	.	.	.	.	.	.	.	.	6	1	.	.	.	.	3	10	54
161	Lisnaskea	98,740	15,458	9	79	80	8	43	.	.	.	.	.	.	.	.	5	2	.	.	.	1	1	37	51
	LONDONDERRY CO. AND CO. BOROUGH.																								
162	Coleraine	118,894	29,955	41	156	161	14	59	.	.	.	.	2	2	1	.	11	9	.	.	5	5	15	25	158
163	Limavady	152,958	19,101	23	114	114	5	58	.	.	.	.	.	.	.	.	13	5	.	.	.	1	6	37	106
164	Londonderry, part of ..	85,988	55,193	99	377	309	48	79	1	2	.	1	2	25	1	.	35	13	.	.	4	7	55	20	387
165	Magherafelt	157,233	36,107	40	176	171	8	98	.	.	.	.	.	.	.	.	12	9	1	.	2	2	5	37	221

ABSTRACT II.—SUPERINTENDENT REGISTRARS' DISTRICTS OR POOR LAW UNIONS, ARRANGED BY PROVINCES AND COUNTIES—*continued*

	Counties and Superintendent Registrars' Districts.	Area in Statute Acres.	Population in 1911	Marriages. Registered in the Quarter ending 31st Mar., 1919.	Births. Registered in the Quarter ending 30th June, 1919.	Deaths. Registered in the Quarter ending 30th June, 1919.	Deaths of: Infants under 1 year of age	Deaths of: Persons aged 65 years and upwards.	Deaths from: Enteric Fever.	Typhus.	Small-pox.	Measles.	Scarlet Fever.	Whooping-cough.	Diphtheria.	Dysentery.	Tuberculous Disease.	Cancer.	Diarrhœa and Enteritis of children under 2 years of age.	Diarrhœa 2 years of age and upwards.	Violence.	Inquest Cases.	Deaths in Public Institutions.	Number of Uncertified Deaths.	Number of successful primary Vaccinations in the Quarter ending 30th June, 1919.
	MONAGHAN.																								
166	Carrickmacross ..	65,687	15,108	21	60	78	3	40	.	.	.	.	.	1	.	.	5	4	.	.	.	.	2	27	53
167	Castleblayney, part of ..	63,835	15,668	25	73	86	10	39	2	.	.	.	.	2	.	.	6	3	.	.	1	.	13	21	89
168	Clones, part of ..	64,288	13,953	20	76	67	3	37	.	.	.	.	.	.	.	.	2	2	.	.	.	.	14	17	90
169	Monaghan	125,180	26,726	26	123	144	4	58	2	.	.	.	.	.	.	.	12	6	1	.	2	.	32	49	146
	TYRONE.																								
170	Castlederg	91,833	11,161	13	63	87	6	34	1	.	.	.	1	.	2	.	14	4	1	.	.	.	10	19	68
171	Clogher	89,336	13,744	21	64	65	3	32	.	.	.	.	.	.	1	.	4	5	.	.	1	2	5	26	61
172	Cookstown	96,943	22,516	31	140	129	9	55	.	.	.	.	.	2	.	.	18	7	.	2	1	1	11	30	119
173	Dungannon	110,375	30,250	52	143	164	8	87	1	.	.	.	.	.	.	.	13	4	1	.	1	1	10	39	191
174	Irvinestown, part of ..	24,137	3,915	1	24	13	–	4	.	.	.	.	.	.	.	.	1	1	.	.	.	.	.	4	10
175	Omagh	229,877	36,440	38	160	166	9	82	.	.	.	.	.	.	.	.	17	6	.	.	2	5	34	48	86
176	Strabane, part of ..	137,062	24,639	24	140	126	16	53	.	.	.	.	.	.	.	.	17	2	.	.	.	.	6	37	164
	IV. PROVINCE OF CONNAUGHT.																								
	GALWAY.																								
177	Ballinasloe, part of ..	125,570	15,275	22	60	110	1	35	2	.	.	.	.	.	.	.	15	5	.	3	.	2	54	21	56
178	Clifden	193,782	17,325	14	66	89	5	47	.	3	.	.	.	.	.	1	7	4	.	.	.	.	10	67	12
179	Galway	198,536	35,083	68	217	212	20	78	1	.	.	1	.	.	.	.	27	6	1	.	3	2	41	83	189
180	Glennamaddy	100,271	15,263	16	85	67	2	32	.	.	.	.	.	.	1	.	2	1	.	.	.	.	7	36	103
181	Gort	106,326	11,382	25	64	40	2	22	.	.	.	.	.	.	.	.	5	.	.	.	.	.	10	12	83
182	Loughrea	198,927	19,149	15	111	86	9	41	.	1	.	.	.	.	.	.	5	.	.	.	.	2	1	50	133
183	Mount Bellew	102,404	14,203	10	57	75	3	36	.	.	.	.	.	1	.	.	2	4	.	.	1	1	4	41	75
184	Oughterard	173,506	16,736	9	85	84	4	37	.	.	.	.	.	.	.	.	3	4	.	.	.	.	4	57	207
185	Portumna	77,264	8,681	10	35	39	4	24	.	.	.	.	.	.	.	.	2	3	.	.	1	.	1	23	58
186	Tuam	191,264	29,127	24	162	134	10	76	.	.	.	.	.	1	.	.	14	4	.	.	.	.	14	67	113

	LEITRIM																								
187	Ballyshannon, part of ..	32,425	4,557	7	24	5	.	4	.	.	.	.	.	.	.	.	.	.	.	.	.	.	.	2	33
188	Bawnboy, part of ..	42,788	8,239	4	32	22	2	11	.	.	.	.	.	.	.	.	.	1	.	.	.	.	.	17	1
189	Carrick-on-Shannon, part of	63,484	11,786	12	66	74	4	35	.	.	.	.	.	.	.	.	6	2	.	.	.	.	8	19	95
190	Manorhamilton	144,857	20,616	32	92	102	3	56	.	.	.	.	.	.	.	.	15	4	1	.	.	.	10	48	112
191	Mohill	92,956	18,384	28	79	73	4	37	.	.	.	.	.	.	.	.	3	2	.	.	.	.	7	42	83
	MAYO.																								
192	Ballina	255,588	31,387	38	163	103	11	59	.	.	.	.	.	.	3	.	7	2	1	.	2	.	9	54	22
193	Ballinrobe	147,144	19,928	30	93	81	4	43	.	.	.	.	.	1	.	.	3	3	.	.	1	.	.	58	72
194	Belmullet	179,246	14,346	7	107	69	5	29	.	.	.	.	.	1	.	.	1	.	.	.	.	.	4	26	3
195	Castlebar	141,193	25,805	14	150	120	6	50	.	.	.	.	.	.	.	.	10	3	.	.	2	1	21	74	232
196	Claremorris	110,790	24,280	21	104	78	7	38	.	.	.	.	.	3	.	1	5	1	.	.	.	.	.	40	271
197	Swineford	151,560	42,751	52	210	152	12	72	.	.	.	.	.	.	.	.	15	1	.	.	3	1	12	79	263
198	Westport	347,835	33,680	37	168	119	10	51	.	.	.	.	.	.	.	.	3	3	.	3	1	4	5	59	200
	ROSCOMMON.																								
199	Athlone, part of ..	82,711	9,631	7	42	31	2	11	.	.	.	.	.	.	.	.	.	.	.	.	.	1	.	15	23
200	Ballinasloe, part of ..	35,059	3,286	3	26	22	.	5	.	.	.	.	.	.	.	.	4	1	.	.	.	.	.	10	18
201	Boyle, part of	84,655	15,813	18	82	73	6	33	.	.	.	.	.	.	.	.	5	.	.	.	.	1	.	47	67
202	Carrick-on-Shannon, part of	37,518	5,755	4	21	41	5	25	.	.	.	.	.	.	.	.	1	.	.	.	.	.	.	8	29
203	Castlereagh	163,663	31,554	33	146	152	11	70	.	.	.	.	.	.	.	.	12	4	.	.	.	1	14	88	203
204	Roscommon	114,345	14,072	25	62	7	5	38	.	.	.	.	.	.	.	.	2	.	.	.	1	2	4	38	64
205	Strokestown	90,339	13,845	18	63	66	2	40	.	.	.	.	1	.	1	.	8	4	.	.	.	1	4	35	94
	SLIGO.																								
206	Boyle, part of	75,525	12,593	34	50	45	2	25	.	.	.	.	.	.	.	.	1	.	.	.	.	.	.	35	24
207	Dromore West	97,063	12,103	20	57	55	6	27	.	.	.	.	.	.	.	.	8	1	.	.	.	1	5	29	97
208	Sligo	143,808	36,347	48	173	160	20	64	.	.	.	6	.	2	.	.	18	7	1	2	2	2	32	60	248
209	Tobercurry	125,809	18,002	1	89	74	8	37	.	.	.	.	.	.	.	.	4	2	.	.	.	.	9	39	25

ABSTRACT III.—REGISTRARS' DISTRICTS, ARRANGED BY COUNTIES AND SUPERINTENDENT REGISTRARS' DISTRICTS.

I. PROVINCE OF LEINSTER.

No	Registrars' Districts.*	Area in Statute Acres	Population in 1911.	Births. Registered in the Quarter ending 30th June, 1919.	Deaths. Registered in the Quarter ending 30th June, 1919.	The Deaths registered during the Quarter are stated by the Registrars to include: Deaths of: Infants under 1 year of age.	Persons aged 65 years and upwards.	Deaths from: Enteric Fever.	Typhus.	Small-pox.	Measles.	Scarlet Fever.	Whooping-cough.	Diphtheria.	Dysentery.	Tuberculous Disease.	Cancer.	Diarrhœa and Enteritis of Children under 2 years of age.	Diarrhœa, 2 years of age and upwards.	Violence.	Inquest Cases.	Deaths in Public Institutions.	Number of Uncertified Deaths.	Number of successful *primary* Vaccinations in the Quarter ending 30th June, 1919.
	CARLOW CO.																							
No	1. BALTINGLASS, S.R. DISTRICT, part of.																							
1	Rathvilly	33,404	4,324	6	15	2	7	.	.	.	.	.	.	.	.	2	2	.	.	.	.	.	.	10
	2 CARLOW, part of.																							
1	Bagenalstown, ...	16,865	3,368	12	13	1	9	.	.	.	.	.	.	.	.	2	1	.	.	.	.	1	2	.
2	Borris (*a*), ...	26,380	3,228	[11	6]	.	.	.	.	.	.	.	.	.	.	.	.	.	.	.	.	.	.	.
3	Carlow, No. 1, *W.*, ...	19,814	9,062	45	62	2	30	.	.	.	.	.	.	.	.	8	3	.	.	2	.	36	5	2
4	Clonegall, ...	14,804	1,688	7	8	1	5	.	.	.	.	.	.	.	.	.	.	.	.	.	.	.	5	.
5	Fennagh and Myshall ..	31,747	3,413	22	13	1	10	.	.	.	.	.	.	.	.	.	.	.	2	.	.	.	7	1
6	Leighlinbridge, ...	20,123	2,763	12	7	.	5	.	.	.	.	.	.	.	.	.	.	.	.	1	1	.	3	.
7	Tullow, ...	33,235	5,173	22	43	5	11	1	.	.	.	.	5	.	.	3	1	.	.	.	.	11	4	4
	3. NEW ROSS, part of,																							
1	St. Mullins, ...	25,113	3,233	14	7	.	3	.	.	.	.	.	.	.	.	.	.	.	.	.	.	.	2	4
	DUBLIN CO.																							
	4 BALROTHERY																							
1	Balbriggan, ...	18,253	4,224	23	18	4	7	.	.	.	.	.	.	.	.	.	.	.	.	1	1	.	5	46
2	Holmpatrick, *W.*, ...	7,127	3,032	14	12	.	2	.	.	.	.	.	.	.	.	5	1	.	.	.	.	2	.	22
3	Kilsallaghan, ...	25,026	2,034	16	10	1	1	.	.	.	.	.	.	.	.	1	.	.	.	.	.	.	2	7
4	Lusk, ...	12,059	2,996	16	21	1	7	.	.	.	.	.	.	.	.	8	.	.	.	.	1	.	3	.
5	Malahide, ...	6,913	2,501	10	7	1	2	.	.	.	.	.	.	.	.	.	.	.	.	.	.	.	1	11
6	Swords	14,694	4,445	25	29	2	10	.	.	.	.	.	.	.	.	9	.	2	.	1	2	19	2	23

	5. Celbridge, part of.																							
1	Lucan, ...	9,023	3,133	15	6	1	3	.	.	.	.	.	.	.	.	1	1	.	.	.	.	1	.	4
2	Rathcoole, ...	17,214	2,042	16	24	2	5	.	.	.	.	.	.	.	.	16	1	.	.	.	.	15	2	17
	6. Dublin, part of.																							
1	Blanchardstown and Castleknock	13,180	7,193	23	19	2	5	.	.	.	.	.	.	.	.	5	2	.	.	.	.	9	.	43
2	Clondalkin	8,604	4,103	19	13	1	3	.	.	.	.	.	.	.	.	7	1	.	.	.	.	1	1	11
3	Clontarf and Howth, No. 1, part of.†	1,772	747	4	6	.	1	.	.	.	.	.	.	.	.	1	.	.	.	1		.	.	.
4	Clontarf and Howth, No 2, ..	4,578	4,195	18	11	1	4	.	.	.	.	.	.	.	.	1	2	.	.	1	.	.	.	.
5	Coolock and Drumcondra, part of †	4,742	2,437	3	9	.	7	.	.	.	1	.	.	.	.	.	1	.	.	.	.	.	.	3
6	Crumlin, ...	2,666	5,437	24	20	2	14	.	.	.	.	.	.	.	.	.	1	.	.	.	1	.	.	6
7	Donnybrook, No. 1,† ..	1,954	29,721	131	135	13	47	.	.	.	.	.	.	1	.	20	12	2	.	.	.	53	2	19
8	„ No. 2,† ..																							
9	Finglas and Glasnevin, part of,†	12,003	3,439	19	9	4	3	.	.	.	.	.	.	.	.	1	.	1	.	.	1	.	1	15
10	Rathfarnham, ...	8,948	3,458	8	11	1	6	.	.	.	.	.	.	.	.	1	2	.	.	.	.	.	.	16
11	Rathmines, No. 1,† ..	1,714	37,840	127	162	13	62	.	.	.	.	.	1	.	.	32	14	.	.	.	.	65	3	27
12	„ No. 2,† ..																							72
13	Tallaght, ...	21,408	2,824	25	10	1	2	.	.	.	.	.	.	.	.	1	.	.	.	.	.	.	1	22
	7. Rathdown, part of																							
1	Blackrock and Stillorgan No. 1.†	959	8,655	22	37	5	18	.	.	.	.	.	.	.	.	5	2	1	.	.		7	3	36
2	Blackrock and Stillorgan, No. 2.	3,092	4,708	18	30	5	5	.	.	.	.	.	.	.	.	14	.	3	.	.		18	.	15
3	Bray No. 2, ...	4,614	1,851	9	11	2	4	.	.	.	.	.	.	.	.	1	.	.	.	.	.	.	1	.
4	Dundrum and Glencullen, No. 1,	4,564	5,045	22	11	3	7	.	.	.	.	.	.	.	.	.	.	.	.		.	.	1	18
5	Dundrum and Glencullen, No. 2,	7,256	1,737	5	8	3	2	.	.	.	.	.	.	.	.	1	.	1	.			.		7
6	Killiney, *W*.,‡	5,047	7,378	28	57	6	23	.	.	.	.	.	.	.	.	8	4	.	.	.		33	.	32
7	Kingstown, No 1,† ..	575	8,882	65	76	7	29	1	.	.	.	.	3	.	.	7	2	.	2	3	.	24	2	70
8	„ No. 2,† ..	888	8,337																					13

* The Registrars' Districts (829 in number) are Sub-divisions of the Unions or Superintendent Registrars' Districts, and, with a few exceptions, are identical with the Dispensary Districts of the same names formed under the Medical Charities Act. The letter *W* denotes that the Registrar's District contains within its limits the Workhouse belonging to the Union or Superintendent Registrar's District.

† The details concerning Births and Deaths in the above table for Districts marked thus (†) on pages 89 and 90 are extracted from the Weekly Returns made by the Registrars, and relate to the 13 weeks extending from 30th March, 1919, to 28th June, 1919. With the exception of 158 deaths of persons from localities outside the "Dublin Registration Area," the deaths in Public Institutions in these districts have been assigned to the respective districts comprised in the "Dublin Registration Area" from which the deceased were admitted.

‡ Exclusive of 8 deaths in the Rathdown Union Workhouse of persons admitted from Blackrock and Kingstown, to which Urban Districts they have been assigned.

(*a*) See note (†) on page 79. A return was subsequently received giving the numbers of births and deaths as 13 and 12 respectively.

ABSTRACT III.—REGISTRARS' DISTRICTS, ARRANGED BY COUNTIES AND SUPERINTENDENT REGISTRARS' DISTRICTS—continued.

I. PROVINCE OF LEINSTER—continued.

No.	Registrars' Districts	Area in Statute Acres.	Population in 1911.	Births. Registered in the Quarter ending 30th June, 1919.	Deaths. Registered in the Quarter ending 30th June, 1919.	The Deaths registered during the Quarter are stated by the Registrars to include: Deaths of: Infants under 1 year of age.	Deaths of: Persons aged 65 years and upwards.	Deaths from: Enteric Fever.	Typhus.	Small-pox.	Measles.	Scarlet Fever.	Whooping-cough.	Diphtheria.	Dysentery.	Tuberculous Disease.	Cancer.	Diarrhœa and Enteritis of Children under 2 years of age	Diarrhœa, 2 years of age and upwards.	Violence.	Inquest Cases	Deaths in Public Institutions	Number of Uncertified Deaths.	Number of successful *primary* Vaccinations in the Quarter ending 30th June, 1919.
	DUBLIN CO. BORO'.																							
	8. DUBLIN, part of.																							
1	Clontarf and Howth, No 1, part of.†	968	5,362	25	15	1	6	.	.	.	.	.	.	.	.	1	2	.	.	.	.	6	.	7
2	Coolock and Drumcondra, No. 1, part of.†	1,192	13,277	62	52	4	19	.	.	.	.	.	.	1	.	11	1	.	.	2	4	20	.	20
3	Finglas and Glasnevin, part of.†	853	10,481	40	38	7	10	.	.	.	.	.	.	.	.	3	1	1	.	.	1	5	1	26
4	New Kilmainham,†	906	9,630	38	34	3	5	.	.	.	.	1	.	.	.	6	1	.	.	.	.	11	.	53
5	North City, No. 1, East,† ..	674	29,525	206	160	26	38	.	.	.	3	.	.	.	.	31	8	7	.	1	1	43	4	82
6	" 1, West,† ..	322	40,349	193	235	32	60	.	.	.	.	.	1	.	.	46	15	6	.	3	5	126	6	132
7	" 2,† ..	232	27,722	499	136	23	29	.	.	.	.	.	.	.	.	32	4	2	.	1	2	54	3	25
8	" 3, *W.*,† ..	574	34,735	122	157	18	31	.	.	.	.	.	.	1	.	31	7	1	.	3	3	84	4	64
9	South City, No. 1, *W.*,† ..	927	39,849	186	221	34	55	1	.	.	.	2	.	2	.	33	9	4	.	9	9	125	4	168
10	" 2,† ..	160	18,235	70	119	19	33	.	.	.	.	.	.	.	.	28	4	4	.	.	.	65	3	138
11	" 3,† ..	397	42,558	314	257	34	61	2	.	.	.	2	.	.	.	47	21	2	.	8	8	125	9	199
12	" 4,† ..	706	32,979	328	207	29	47	.	.	.	3	.	2	.	.	35	14	3	.	5	4	102	11	211
	KILDARE CO.																							
	9. ATHY, part of.																							
1	Athy, *W.*	30,531	6,330	32	27	2	13	.	.	.	.	.	.	.	.	3	.	1	.	.	.	16	1	3
2	Castledermot	24,706	2,514	9	13	1	5	.	.	.	.	.	.	.	.	1	.	.	.	.	.	.	2	.
3	Fontstown, ...	26,323	2,274	11	6		3	.	.	.	.	.	.	.	.	.	.	.	.	.	.	.	2	.
4	Monasterevin	31,726	4,600	20	14	.	7	.	.	.	.	.	.	.	.	3	.	.	.	.	1	.	4	1
	10. BALTINGLASS, part of.																							
1	Baltinglass, No. 2	17,175	1,848	8	9	1	5	.	.	.	.	.	1	.	.	1	.	.	.	.	.	.	5	.
	11. CELBRIDGE, part of.																							
1	Celbridge, *W*	16,793	2,875	18	18	.	6	.	.	.	.	.	.	.	.	3	5	.	.	.	.	14	.	21
2	Kilcock, ...	25,770	2,890	9	12	5	3	.	.	.	.	.	.	.	.	1	1	.	.	.	.	.	3	2
3	Maynooth, ...	11,138	3,223	10	5	.	2	.	.	.	.	.	.	.	.	.	.	.	.	.	.	.	.	17

	12. Edenderry, part of.																							
1	Carbury	34,034	2,160	19	7	3	2	.	.	.	.	.	.	.	.	.	.	1	.	.	.	.	3	14
2	Johnstown	19,256	1,375	4	4	.	2	.	.	.	.	.	.	.	.	1	1	.	.	.	.	.	1	6
3	Rathangan, No. 1	16,129	1,657	11	7	.	.	.	.	.	.	.	.	.	.	1	.	.	.	3	3	.	.	.
	13. Naas, part of.																							
1	Ballymore Eustace	9,258	1,197	5	9	.	.	.	.	.	.	.	.	.	.	.	.	.	.	1	2	.	3	5
2	Clane and Timahoe North ..	28,674	2,626	18	13	.	8	.	.	.	.	.	.	.	.	.	.	.	.	.	.	.	3	19
3	Kilcullen	27,595	4,346	18	7	.	2	.	.	.	.	.	.	.	.	1	.	.	.	.	.	.	.	13
4	Kildare	19,398	5,046	18	16	2	5	.	.	.	.	.	.	.	.	4	2	.	.	.	1	1	1	14
5	Naas and Carragh, *W.* ..	24,439	5,642	29	27	3	4	.	.	.	.	.	.	.	.	5	1	.	.	.	.	7	3	22
6	Newbridge	16,201	11,820	28	17	3	3	.	.	.	.	.	.	.	.	4	.	.	.	1	2	.	1	6
7	Rathmore	19,053	1,511	1	6	.	1	.	.	.	.	.	.	.	.	.	.	.	.	.	.	.	1	.
8	Robertstown and Kilmeage ..	20,446	2,693	11	10	2	4	.	.	.	.	.	.	.	.	3	.	.	.	2	2	.	4	32
	KILKENNY, CO.																							
	14. Callan, part of																							
1	Callan, *W.*	31,885	4,653	22	13	1	7	1	.	.	.	.	.	.	.	.	.	.	.	.	.	3	2	28
2	Kilmaganny	30,282	3,173	18	9	1	7	.	.	.	.	.	.	.	.	.	1	.	.	.	.	.	4	13
	15. Carrick-on-Suir, part of.																							
1	Pilltown.	32,096	4,176	23	43	4	19	.	.	.	.	.	.	.	.	1	2	.	.	.	.	.	22	19
	16. Castlecomer.																							
1	Ballyragget	18,570	2,338	18	5	.	3	.	.	.	.	.	.	.	.	.	.	.	.	.	.	.	2	20
2	Castlecomer, *W.*	39,296	7,039	44	45	9	13	.	.	.	.	.	.	.	.	10	1	.	.	.	1	10	12	43
	17. Kilkenny																							
1	Freshford	18,377	2,150	8	5	.	1	.	.	.	.	.	.	.	.	.	.	.	.	.	.	.	2	3
2	Gowran	22,409	2,875	19	6	1	5	.	.	.	.	.	.	.	.	.	.	.	.	.	.	.	3	12
3	Kilkenny, No 1, *W*	28,437	7,199	36	47	3	20	.	.	.	.	.	2	.	.	6	1	.	.	1	1	27	5	15
4	,, 2,		7,131	29	28	2	9	.	.	.	.	.	4	.	.	4	.	.	.	1	1	1	9	10
5	Tiscoffin	22,7.6	2,138	10	10	1	8	.	.	.	.	.	.	.	.	.	.	.	.	.	.	.	8	12
6	Tullaroan	18,990	1,508	9	7	1	1	.	.	.	.	.	.	.	.	.	.	.	.	.	.	.	5	11
	18. New Ross, part of																							
1	Dysartmoon	28,321	3,266	13	12	1	7	.	.	.	.	.	.	.	.	2	.	.	.	.	.	.	6	14
	19. Thomastown.																							
1	Graigue	28,194	3,702	19	10	.	7	.	.	.	.	.	.	.	.	.	1	.	.	.	.	.	7	24
2	Inistioge	25,161	2,423	6	15	4	6	.	.	.	.	.	.	.	.	.	1	.	.	.	.	.	9	15
3	Knocktopher	28,408	3,123	21	22	4	9	.	.	.	.	.	.	.	.	.	1	.	.	.	.	.	13	30
4	Thomastown, *W.*	25,878	3,346	13	22	.	14	.	.	.	.	.	.	.	.	2	.	.	.	.	.	10	10	18
	20. Urlingford, part of.																							
1	Balleen . ..	22,473	1,857	11	10	1	6	.	.	.	.	.	.	.	.	1	.	.	.	.	.	.	5	10
2	Urlingford, *W.* ..	30,528	3,789	27	21	5	8	.	.	.	.	.	.	.	.	3	.	.	.	.	.	6	5	.
	21 Waterford, part of.																							
1	Kilmakevoge	31,210	3,684	14	19	1	7	.	.	.	.	.	.	.	.	2	.	.	.	.	.	.	11	12
2	Ullid	26,167	5,392	29	22	3	8	.	.	.	.	.	.	.	.	2	1	.	1	.	.	.	10	40

† See note (†) on page 89

ABSTRACT III.—REGISTRARS' DISTRICTS, ARRANGED BY COUNTIES AND SUPERINTENDENT REGISTRARS' DISTRICTS—continued.

I. PROVINCE OF LEINSTER—continued.

No.	Registrars Districts.*	Area in Statute Acres.	Population in 1911	Births. Registered in the Quarter ending 30th June, 1919.	Deaths. Registered in the Quarter ending 30th June, 1919.	The Deaths registered during the Quarter are stated by the Registrars to include: Deaths of: Infants under 1 year of age.	Deaths of: Persons aged 65 years and upwards.	Deaths from: Enteric Fever.	Typhus.	Small-pox.	Measles.	Scarlet Fever.	Whooping-cough.	Diphtheria.	Dysentery	Tuberculous Disease.	Cancer.	Diarrhœa and Enteritis of Children under 2 years of age.	Diarrhœa, 2 years of age and upwards.	Violence.	Inquest Cases.	Deaths in Public Institutions.	Number of Uncertified Deaths.	Number of successful *primary* Vaccinations in the Quarter ending 30th June, 1919.
	KING'S CO.																							
	22. BIRR, part of																							
1	Banagher	40,136	4,450	27	9	.	3	.	.	.	.	.	.	.	.	2	1	.	.	.	.	.	.	23
2	Birr, *W.*	11,333	5,696	32	42	1	18	2	.	.	.	.	.	.	.	6	2	1	.	1	.	19	3	22
3	Ferbane	62,637	5,841	30	14	2	8	.	.	.	.	.	.	.	.	1	2	.	.	.	.	.	7	13
4	Frankford	28,672	2,321	8	7	.	5	.	.	.	.	.	.	.	.	.	.	.	.	.	.	.	2	6
5	Killyon	17,102	1,254	9	.	.	.	.	.	.	.	.	.	.	.	.	.	.	.	.	.	.	.	5
6	Kinnitty	33,364	1,842	8	9	1	4	.	.	.	.	.	.	.	.	1	1	.	.	.	.	.	4	11
	23. EDENDERRY, part of																							
1	Edenderry, *W.*	39,318	4,251	24	42	3	17	.	.	.	.	.	.	.	.	4	.	.	.	.	.	21	5	5
2	Rathangan, No. 2	12,052	800	6	2	.	1	.	.	.	.	.	.	.	.	.	.	.	.	.	.	.	1	.
3	Rhode	29,691	2,290	12	10	.	6	.	.	.	.	.	.	.	.	1	.	.	.	.	.	.	2	26
	24. MOUNTMELLICK, part of.																							
1	Clonygowan, No. 2 ..	24,548	2,750	12	13	3	5	.	.	.	.	.	.	.	.	2	.	.	.	.	1	.	3	2
	25. ROSCREA, part of.																							
1	Roscrea, No. 2	18,212	1,522	10	1	.	1	.	.	.	.	.	.	.	.	.	.	.	.	.	.	.	.	9
2	Shinrone	37,353	3,975	17	16	1	10	.	.	.	.	.	.	.	.	3	.	.	.	.	.	.	4	22
	26. TULLAMORE, part of.																							
1	Clara	29,628	5,019	16	27	.	10	.	.	.	.	.	.	.	.	3	.	.	.	.	.	.	13	12
2	Killoughy	42,900	4,034	19	17	2	9	.	.	.	.	.	.	.	.	2	1	.	.	.	.	.	8	15
3	Philipstown*	33,632	3,099	11	25	3	12	.	.	.	.	.	.	.	.	.	.	.	.	.	.	.	9	6
4	Tullamore, *W.*	32,685	7,688	42	42	4	14	.	.	.	.	.	1	.	.	7	1	.	.	3	5	23	3	17
	LONGFORD CO.																							
	27. BALLYMAHON, part of.																							
1	Abbeyshrule	30,739	3,524	13	18	1	10	.	.	.	.	.	.	.	.	1	.	.	.	.	.	.	11	12
2	Ballymahon, *W.*	38,994	5,160	17	21	2	8	.	.	.	.	.	.	.	.	2	2	.	.	.	1	.	14	33

	28. GRANARD, part of.																							
1	Ballinalee	22,146	3,735	16	15	1	5	.	.	.	.	.	.	.	.	.	.	.	.	.	.	7	27
2	Granard, *W.*	26,853	4,842	24	36	4	16	.	.	.	.	.	.	.	.	1	2	.	.	.	.	11	19	40
3	Scrabby, No. 2 ..	14,496	3,109	9	11	1	8	.	.	.	.	.	.	.	.	.	.	.	.	.	.	.	8	35
4	Street, No. 2	14,469	2,326	9	11	1	3	.	.	.	.	.	.	.	.	1	1	.	.	.	1	.	1	3
	29. LONGFORD.																							
1	Drumlish	35,842	8,215	45	38	3	25	.	.	.	.	.	.	.	.	3	.	.	.	.	.	.	27	68
2	Killashee	39,928	3,959	15	12	1	2	.	.	.	.	.	.	.	.	1	.	.	.	.	.	.	6	1
3	Longford, *W.*	34,303	8,950	38	32	1	13	.	.	.	.	.	.	.	.	2	1	.	.	.	.	7	14	67
	LOUTH CO.																							
	30. ARDEE, part of.																							
1	Ardee, *W.*	27,938	4,790	19	24	.	14	.	.	.	.	.	.	.	.	.	4	.	.	1	1	8	.	42
2	Castlebellingham	14,260	2,559	11	10	.	8	.	.	.	.	.	.	.	.	.	.	.	.	.	.	.	5	18
3	Collon, No. 1	6,940	843	4	3	.	3	.	.	.	.	.	.	.	.	.	1	.	.	.	.	.	.	3
4	Dunleer	16,771	2,732	17	13	2	4	.	.	.	.	.	.	.	.	1	.	.	.	.	1	.	2	15
	31. DROGHEDA, part of.																							
1	Drogheda, No. 1	5,143	4,692	23	27	3	11	.	.	.	.	.	.	.	.	2	2	.	.	.	.	.	1	5
2	" 2	4,953	5,549	32	14	.	9	.	.	.	.	.	.	.	.	.	1	.	.	.	.	.	2	19
3	" 3, *W.* ..	12,539	5,149	26	50	1	23	.	.	.	.	.	.	.	.	11	1	.	.	1	1	26	4	12
4	Termonfeckin	19,223	3,422	14	17	2	8	.	.	.	.	.	.	.	.	3	.	.	.	.	.	.	5	14
	32. DUNDALK.																							
1	Barronstown	18,105	3,368	17	18	.	8	.	.	.	.	.	.	.	.	1	.	.	.	.	.	.	3	13
2	Carlingford	19,925	5,537	35	32	4	14	.	.	.	.	.	.	.	.	7	.	.	1	.	.	.	7	14
3	Dromiskin	21,186	3,828	20	16	4	5	.	.	.	.	.	.	.	.	.	1	.	.	.	.	.	5	12
4	Dundalk, *W.*	17,269	18,186	128	67	8	11	.	.	.	.	.	.	1	.	16	.	.	.	2	1	.	5	160
5	Ravensdale..	17,929	3,010	12	8	1	6	.	.	.	.	.	.	.	.	.	2	.	.	.	.	.	6	.
	MEATH CO.																							
	33. ARDEE, part of.																							
1	Collon, No. 2	6,498	599	4	2	.	.	.	.	.	.	.	.	.	.	.	.	.	.	.	.	.	2	4
2	Drumcondra	23,811	2,258	11	18	.	6	.	.	.	.	.	.	.	.	2	.	.	.	.	.	.	2	22
	34. DROGHEDA, part of.																							
1	Duleek	20,704	2,156	10	7	.	5	.	.	.	.	.	.	.	.	1	.	.	.	.	.	.	2	.
2	St. Mary's	15,000	1,916	7	5	.	2	.	.	.	.	.	.	.	.	.	1	.	.	.	.	.	.	9
3	Stamullen	21,444	2,095	7	5	1	2	.	.	.	.	.	.	.	.	1	.	1	.	.	.	.	.	5
	35. DUNSHAUGHLIN.																							
1	Dunboyne	39,850	2,709	18	9	1	4	.	.	.	.	.	.	.	.	1	.	.	.	.	.	.	.	6
2	Killeen	29,984	2,444	10	12	.	8	.	.	.	.	.	.	.	.	.	.	.	.	.	.	.	3	6
3	Ratoath, *W.*	36,988	2,932	11	6	.	1	.	.	.	.	.	.	.	.	1	.	.	.	.	.	.	.	18
	36. EDENDERRY, part of																							
1	Ballyboggan	21,914	1,966	9	11	2	6	.	.	.	.	.	2	.	.	.	.	.	.	.	.	.	6	5
	37. KELLS.																							
1	Kells, *W.*	27,067	4,953	34	31	2	15	.	.	.	.	.	.	.	.	2	1	.	.	.	1	11	5	20
2	Kilskeer	25,940	2,613	17	19	3	10	.	.	.	.	.	.	.	.	1	.	.	.	.	1	.	7	22
3	Moynalty	20,138	2,714	6	16	.	10	.	.	.	.	.	.	.	.	5	.	.	.	.	.	.	3	10
4	Nobber	30,281	2,991	13	20	2	10	.	.	.	.	.	.	.	.	.	2	.	.	.	.	.	6	14

* An amended return was subsequently received giving the number of births as 13.

ABSTRACT III.—REGISTRARS' DISTRICTS, ARRANGED BY COUNTIES AND SUPERINTENDENT REGISTRARS' DISTRICTS—continued.

I. PROVINCE OF LEINSTER—continued.

No.	Registrars' Districts.	Area in Statute Acres.	Population in 1911	Births. Registered in the Quarter ending 30th June, 1919.	Deaths. Registered in the Quarter ending 30th June, 1919.	The Deaths registered during the Quarter are stated by the Registrars to include: Deaths of: Infants under 1 year of age.	Deaths of: Persons aged 65 years and upwards.	Deaths from: Enteric Fever.	Typhus	Small-pox.	Measles.	Scarlet Fever.	Whooping-cough	Diphtheria.	Dysentery.	Tuberculous Disease.	Cancer.	Diarrhœa and Enteritis of Children under 2 years of age.	Diarrhœa, 2 years of age and upwards.	Violence.	Inquest Cases	Deaths in Public Institutions.	Number of Uncertified Deaths.	Number of successful *primary* Vaccinations in the Quarter ending 30th June, 1919.
	38. NAVAN																							
1	Castletown	29,802	2,892	13	10	.	4	.	.	.	.	.	.	.	.	.	.	.	.	.	.	.	.	17
2	Navan, *W*	37,102	8,659	36	60	3	20	.	.	.	.	.	4	.	.	6	1	.	.	.	.	29	8	47
3	Painestown..	27,570	2,779	7	13	2	6	.	.	.	.	.	.	.	.	2	.	.	.	.	.	.	2	24
	39. OLDCASTLE, part of.																							
1	Crossakeel	19,371	1,529	9	9	1	6	.	.	.	.	.	.	.	.	.	.	.	.	.	.	.	3	4
2	Oldcastle, *W.*	24,751	3,645	14	27	2	10	.	.	.	.	.	.	.	.	4	2	1	.	.	.	.	6	6
	40. TRIM.																							
1	Athboy	37,048	4,293	21	19	1	9	.	.	.	.	.	.	.	.	3	1	.	.	.	.	.	5	21
2	Innfield	25,189	2,457	11	10	.	7	.	.	.	.	.	.	.	.	1	.	.	.	.	.	.	4	10
3	Summerhill..	30,711	2,665	22	12	2	7	.	.	.	.	.	.	.	.	.	.	1	.	.	.	.	4	11
4	Trim, *W.*	26,572	3,826	21	19	.	10	.	.	.	.	.	.	.	.	4	2	.	.	.	.	12	.	18
	QUEEN'S CO																							
	41. ABBEYLEIX.																							
1	Abbeyleix, *W.*	18,865	3,569	25	31	1	12	.	.	.	.	.	.	.	.	2	.	.	.	1	1	10	2	6
2	Ballinakill	25,558	2,447	16	15	2	8	.	.	.	.	.	.	.	.	1	.	.	.	.	.	.	6	12
3	Ballyroan	20,007	2,134	14	5	.	3	.	.	.	.	.	.	.	.	.	.	.	.	.	.	.	3	3
4	Castletown	18,653	2,049	4	10	.	2	.	.	.	.	.	.	.	.	1	.	.	.	.	.	.	2	3
5	Durrow	24,026	3,099	22	14	4	5	.	.	.	.	.	.	.	.	1	.	.	.	.	1	.	3	14
6	Rathdowney	19,900	2,637	23	12	1	6	.	.	.	.	.	.	.	.	.	1	.	.	.	.	.	.	15
	42. ATHY, part of.																							
1	Ballylynan	21,777	2,438	17	9	3	3	.	.	.	.	.	.	.	.	.	.	.	.	.	1	.	4	.
2	Stradbally	26,260	3,193	13	19	3	7	.	.	.	.	.	.	.	.	1	.	1	.	.	1	.	4	.
	43. CARLOW part of.																							
1	Ballickmoyler and Newtown ..	29,692	3,395	20	13	1	7	.	.	.	.	.	.	.	.	2	.	.	.	.	.	.	8	.
2	Carlow No 2	7,338	820	3	2	1	.	.	.	.	.	.	.	.	.	1	.	.	.	.	.	.	.	1

	44. MOUNTMELLICK, part of.																							
1	Clonaslee	36,373	2,648	17	5	.	1	.	.	.	.	.	.	.	.	1	.	.	.	.	.	.	1	1
2	Clonygowan, No. 1	2,856	1,809	11	6	2	2	.	.	.	.	.	.	.	.	1	.	.	.	.	.	.	1	1
3	Coolrain	28,971	1,441	11	11	1	5	.	.	.	.	.	.	.	.	.	.	.	.	.	.	.	5	.
4	Emo	30,773	3,478	8	14	.	8	.	.	.	.	.	.	.	.	.	1	.	.	.	1	.	5	2
5	Maryborough	23,759	6,448	17	36	.	8	.	.	.	.	.	.	.	.	7	2	.	.	.	1	22	3	.
6	Mountmellick, *W*	27,432	5,125	22	41	4	20	.	.	.	.	.	.	.	.	3	.	.	.	.	.	23	8	.
7	Mountrath	25,996	4,187	16	33	2	10	.	.	.	.	.	.	.	.	2	2	.	.	1	.	.	5	6
	45. ROSCREA, part of.																							
1	Borris-in-Ossory	36,602	3,712	20	10	2	6	.	.	.	.	.	.	.	.	1	.	.	.	.	.	.	9	5
	WESTMEATH CO.																							
	46. ATHLONE, part of.																							
1	Athlone No. 1, *W*.	10,990	8,654	31	39	5	11	.	.	.	.	.	1	.	.	14	.	.	.	.	.	13	10	6
2	Glassan, ...	24,675	3,391	14	8	2	2	.	.	.	.	.	.	.	.	1	.	.	.	.	.	.	2	19
3	Moate	32,649	4,777	26	20	1	8	.	.	.	.	.	.	.	.	.	.	.	.	.	.	.	7	30
	47. BALLYMAHON, part of.																							
1	Ballymore	30,409	3,069	13	21	.	15	.	.	.	.	.	.	.	.	1	.	.	.	.	.	.	10	19
	48. DELVIN.																							
1	Castlepollard	23,522	3,189	22	11	.	2	.	.	.	.	.	.	.	.	2	.	.	.	.	.	.	6	19
2	Clonmellon	23,133	2,290	4	9	.	5	.	.	.	.	.	.	.	.	.	.	.	.	.	.	.	2	15
3	Delvin, *W*.	27,673	2,385	20	24	2	11	.	.	.	.	.	.	.	.	2	.	.	.	.	.	14	2	7
	49. GRANARD, part of.																							
1	Coole	11,517	1,041	2	3	.	2	.	.	.	.	.	.	.	.	.	.	.	.	.	.	.	.	3
2	Finnea, No. 1	9,888	939	4	7	1	5	.	.	.	.	.	.	.	.	1	.	.	.	.	.	.	2	5
3	Street, No. 1	15,058	1,411	8	3	.	2	.	.	.	.	.	.	.	.	.	.	.	.	.	.	.	.	3
	50. MULLINGAR.																							
1	Ballynacarrigy	34,562	3,368	17	8	.	6	.	.	.	.	.	.	.	.	.	.	.	.	.	.	.	4	22
2	Castletown Geoghegan ..	35,223	3,089	16	16	.	10	.	.	.	.	.	.	.	.	.	.	.	.	.	.	.	11	16
3	Killucan	25,977	3,162	14	17	2	7	.	.	.	.	.	1	.	.	.	.	.	.	.	.	.	5	9
4	Milltown	27,492	2,118	14	10	1	7	.	.	.	.	.	.	.	.	.	.	.	.	.	.	.	1	24
5	Mullingar, *W*.	31,791	9,643	42	55	2	14	.	.	.	.	.	.	.	.	4	.	1	1	.	.	33	9	32
6	Multyfarnham	22,374	2,177	6	16	1	8	.	.	.	.	.	.	.	.	3	.	.	.	.	1	1	6	5
7	Tyrrellspass	31,182	3,201	12	11	1	6	.	.	.	.	.	.	.	.	.	.	.	.	.	.	.	6	29
	51. TULLAMORE, part of.																							
1	Kilbeggan	16,550	2,082	5	9	1	2	.	.	.	.	.	.	.	.	1	.	.	.	.	.	.	3	10
	WEXFORD CO.																							
	52. ENNISCORTHY.																							
1	Clonroche	35,323	4,490	24	24	.	14	.	.	.	.	.	.	.	.	2	.	.	.	1	.	.	11	.
2	Enniscorthy, *W*.	35,811	11,127	64	77	6	36	.	.	.	.	.	.	.	.	9	1	.	2	.	1	35	25	1
3	Ferns	23,668	3,060	22	17	1	6	.	.	.	.	.	.	.	.	1	.	.	.	.	.	.	8	.
4	Killann	34,366	3,583	13	18	.	12	.	.	.	.	.	.	.	.	1	1	.	.	.	.	.	.	.
5	Newtownbarry	27,687	3,991	13	15	1	8	.	.	.	.	.	.	.	.	3	.	.	.	.	.	.	5	.
6	Oulart	36,541	5,053	24	37	1	18	.	.	.	.	.	.	.	.	2	.	.	.	.	.	.	14	3

ABSTRACT III.—REGISTRARS' DISTRICTS, ARRANGED BY COUNTIES AND SUPERINTENDENT REGISTRARS' DISTRICTS—continued.

I. PROVINCE OF LEINSTER—continued.

No.	Registrars' Districts.	Area in Statute Acres.	Population in 1911.	Births. Registered in the Quarter ending 30th June, 1919.	Deaths. Registered in the Quarter ending 30th June, 1919.	The Deaths registered during the Quarter are stated by the Registrars to include: Deaths of: Infants under 1 year of age.	Persons aged 65 years and upwards.	Deaths from: Enteric Fever.	Typhus	Small-pox	Measles	Scarlet Fever	Whooping-cough.	Diphtheria.	Dysentery.	Tuberculous Disease.	Cancer.	Diarrhœa and Enteritis of Children under 2 years of age.	Diarrhœa, 2 years of age and upwards.	Violence	Inquest Cases.	Deaths in Public Institutions.	Number of Uncertified Deaths.	Number of successful *primary* Vaccinations in the Quarter ending 30th June, 1919.
	53. GOREY.																							
1	Camolin	33,385	3,432	16	22	.	12	.	.	.	.	.	.	.	.	4	1	.	.	.	.	.	11	1
2	Coolgreany	29,975	2,792	13	15	3	9	.	.	.	.	.	.	.	.	.	1	.	.	.	.	.	3	1
3	Gorey, *W.*	31,628	6,055	35	33	3	13	.	.	.	.	.	.	.	.	8	.	.	.	.	.	12	2	8
4	Killenagh and Wells ..	35,121	3,816	19	33	2	16	.	.	.	.	.	.	.	.	1	3	.	.	.	.	.	7	29
	54. NEW ROSS, part of.																							
1	Carrickbyrne	36,110	4,196	15	19	.	11	.	.	.	.	.	.	.	.	.	.	.	.	.	.	.	12	1
2	Fethard, No. 1	18,371	2,991	20	20	3	9	.	.	.	.	.	.	.	.	1	.	.	.	.	.	.	12	6
3	,, 2	16,192	3,000	12	21	1	12	.	.	.	.	.	.	.	.	2	.	.	.	.	.	.	8	11
4	New Ross, *W.*	4,521	6,233	40	23	3	9	.	1	.	.	.	.	.	.	5	3	.	.	.	.	15	2	10
5	Old Ross	31,991	3,834	21	22	3	9	.	.	.	.	.	.	.	.	3	.	.	.	.	.	.	11	20
6	Templeludigan	17,213	1,929	7	12	.	3	.	.	.	.	.	.	.	.	1	.	.	.	.	.	.	5	1
	55. WEXFORD.																							
1	Bannow	26,056	3,525	21	15	3	7	.	.	.	.	.	.	.	.	1	1	.	.	.	.	.	6	205
2	Bridgetown	28,161	4,827	35	28	3	18	.	.	.	.	.	.	.	.	2	1	.	.	.	.	.	10	372
3	Broadway	22,774	4,322	28	16	1	8	.	.	.	.	.	.	.	.	3	1	.	.	.	.	.	10	317
4	Crossabeg	18,752	2,605	15	10	.	5	.	.	.	.	.	.	.	.	1	1	.	.	.	.	.	3	130
5	Taghmon and Glynn ..	25,702	3,208	15	14	6	3	.	.	.	.	.	.	.	.	1	.	1	.	.	.	.	6	187
6	Wexford, *W.*	11,602	14,204	79	76	8	22	.	.	.	.	.	.	.	.	19	6	1	.	.	.	10	13	844
	WICKLOW CO.																							
	56. BALTINGLASS, part of.																							
1	Baltinglass No. 1, *W.* ..	17,995	2,688	15	15	.	9	.	.	.	.	.	.	.	.	1	2	.	.	.	.	9	6	4
2	Dunlavin	43,834	3,621	13	13	.	4	.	.	.	.	.	.	.	.	4	1	.	.	.	.	.	5	25
3	Kiltegan	41,977	2,626	13	8	.	6	.	.	.	.	.	.	.	.	1	.	.	.	.	.	.	5	10
	57. NAAS, part of.																							
1	Blessington..	51,087	3,105	15	13	2	7	.	.	.	.	.	.	.	.	.	.	.	.	.	.	.	7	2
	58. RATHDOWN, part of.																							
1	Bray, No. 1	1,062	7,691	31	46	4	9	.	.	.	.	.	.	.	.	2	4	.	.	.	.	.	.	14
2	Delgany	11,018	3,600	12	13	1	4	.	.	.	.	.	.	.	.	1	1	.	.	.	.	.	.	4
3	Powerscourt	22,423	1,850	4	9	1	5	.	.	.	.	.	.	.	.	.	.	.	.	.	.	.	.	4

	59. RATHDRUM.																							
1	Annamoe	59,601	2,293	11	10	.	5	.	.	.	.	.	.	.	.	.	.	.	.	.	.	5	7
2	Arklow	17,342	6,463	48	26	.	12	.	.	.	.	.	.	.	.	4	1	.	.	.	.	6	26
3	Aughrim	24,368	1,669	2	9	1	4	.	.	.	.	.	.	.	.	.	.	.	.	.	.	6	1
4	Avoca	17,767	2,214	13	4	.	.	.	.	.	.	.	.	.	.	.	.	.	.	1	.	1	4
5	Dunganstown	23,186	1,884	7	14	.	5	.	.	.	.	.	.	.	.	2	.	.	.	.	.	3	.
6	Newcastle	23,555	3,348	13	20	2	7	.	.	.	.	.	.	.	.	7	.	.	.	.	.	5	1
7	Rathdrum, *W.*	36,964	2,805	20	22	4	5	.	.	.	.	.	2	.	.	1	1	.	.	.	.	9	.
8	Wicklow	24,704	6,236	37	32	6	7	.	.	.	1	.	2	.	.	4	2	1	.	.	.	3	10	4
	60. SHILLELAGH.																							
1	Coolattin, *W.*	42,444	5,165	27	23	.	10	.	.	.	.	.	1	.	.	3	.	.	.	1	2	3	.
2	Tinahely	40,630	3,453	13	10	.	4	.	.	.	.	.	1	.	.	.	1	.	.	.	.	5	7

II.—PROVINCE OF MUNSTER.

	CLARE CO.																							
No.	61. BALLYVAGHAN.																							
1	Ballyvaghan, *W.*	71,658	3,651	18	14	.	5	.	.	.	.	.	.	.	.	1	1	.	.	.	.	6	7	14
	62. CORROFIN.																							
1	Corrofin, *W.*	61,382	4,483	23	9	.	7	.	.	.	.	.	.	.	.	5	3	.	.	.	.	2	4	31
	63. ENNIS.																							
1	Crusheen	24,835	2,501	7	6	1	5	.	.	.	.	.	.	.	.	.	.	.	.	.	.	.	2	16
2	Ennis, No. 1, *W.*	7,640	7,686	41	68	2	22	.	.	.	.	.	.	.	.	14	2	.	.	.	.	56	1	28
3	,, 2	18,715	2,414	9	6	.	3	.	.	.	.	.	.	.	.	.	1	.	.	.	.	.	2	21
4	Killaniv	33,221	3,508	15	13	1	10	.	.	.	.	.	.	.	.	.	.	.	.	.	.	.	13	22
5	Newmarket	29,428	3,414	23	15	2	11	.	.	.	.	.	.	.	.	.	1	1	.	.	1	.	8	35
	64. ENNISTIMON.																							
1	Ennistimon, *W.*	33,907	6,243	24	15	1	9	.	.	.	.	.	.	.	.	1	.	.	.	.	.	1	11	60
2	Milltown Malbay	35,303	6,133	34	33	2	18	.	.	.	.	.	.	.	.	4	1	.	.	.	.	.	15	88
3	Roadford	30,409	4,506	15	16	1	10	.	.	.	.	.	.	.	.	.	.	.	.	.	.	.	12	69
	65. KILLADYSERT.																							
1	Ballynacally, *W.*	36,569	4,786	30	23	1	13	.	.	.	.	.	.	.	.	1	3	.	.	.	.	7	5	10
2	Labasheeda	26,049	3,430	11	6	.	6	.	.	.	.	.	.	.	.	.	.	.	.	.	.	.	5	15
	66 KILRUSH.																							
1	Carrigaholt	22,794	3,149	17	23	6	8	.	.	.	.	.	2	.	.	3	.	.	.	.	.	.	11	3
2	Craggaknock	37,476	6,668	21	10	.	7	.	.	.	.	.	.	.	.	.	2	.	.	.	.	.	5	.
3	Kilkee	24,626	5,279	29	14	2	5	.	.	.	.	.	.	.	.	3	1	.	.	.	1	.	4	9
4	Kilmihil	31,927	4,397	17	8	2	5	.	.	.	.	.	.	.	.	.	.	.	.	.	.	.	.	5
5	Kilrush, *W.*	20,678	6,154	31	34	1	16	.	.	.	.	.	.	.	.	4	2	.	.	1	1	14	5	5
	67. LIMERICK, part of.																							
1	Bridgetown	41,177	4,104	12	13	.	4	.	.	.	.	.	.	.	.	.	.	.	.	.	.	.	5	21
2	Coolacasey	27,482	3,034	9	17	.	7	.	.	.	.	.	.	.	.	3	.	.	.	.	.	.	9	16

ABSTRACT III.—REGISTRARS' DISTRICTS, ARRANGED BY COUNTIES AND SUPERINTENDENT REGISTRARS' DISTRICTS—continued.

II. PROVINCE OF MUNSTER—continued.

No.	Registrars' Districts.	Area in Statute Acres.	Population in 1911	Births. Registered in the Quarter ending 30th June, 1919.	Deaths. Registered in the Quarter ending 30th June, 1919.	The Deaths registered during the Quarter are stated by the Registrars to include: Deaths of: Infants under 1 year of age.	Persons aged 65 years and upwards.	Deaths from: Enteric Fever.	Typhus	Small-pox.	Measles.	Scarlet Fever.	Whooping-cough.	Diphtheria.	Dysentery.	Tuberculous Disease	Cancer.	Diarrhœa and Enteritis of Children under 2 years of age	Diarrhœa, 2 years of age and upwards	Violence.	Inquest Cases.	Deaths in Public Institutions.	Number of Uncertified Deaths.	Number of successful *primary* Vaccinations in the Quarter ending 30th June, 1919.
	68. SCARRIFF.																							
1	Annacarriga	19,381	2,749	19	6	2	2	.	.	.	.	.	.	.	.	.	.	.	.	.	.	.	4	.
2	Feakle	34,848	3,502	15	11	2	7	.	.	.	.	.	.	.	.	1	.	.	.	.	.	.	6	20
3	Kilkishen	21,294	2,587	14	7	1	4	.	.	.	.	.	.	.	.	.	.	.	.	.	.	.	4	14
4	Mountshannon, *W.*	32,404	3,586	7	30	1	14	.	.	.	.	.	.	.	.	.	.	.	.	.	.	10	6	.
5	Quin	25,519	2,280	1	8	.	3	.	.	.	.	.	.	.	.	2	.	.	.	.	.	.	1	10
6	Tulla	39,615	3,988	17	12	.	5	.	.	.	.	.	.	.	.	1	.	.	.	.	.	.	7	23
	CORK CO. AND CO. BOROUGH.																							
	69. BANDON.																							
1	Bandon, *W.*	21,184	7,027	37	22	1	9	.	.	.	.	.	.	1	.	5	1	.	.	.	.	8	1	57
2	Innishannon	17,117	2,312	7	9	.	5	.	.	.	.	.	.	.	.	1	.	.	.	.	.	.	2	11
3	Kilbrittain	16,132	1,915	12	5	.	2	.	.	.	.	.	.	.	.	2	.	.	.	.	.	.	1	12
4	Murragh	22,409	2,750	25	11	.	4	.	.	.	.	.	.	.	.	1	.	.	.	.	.	.	5	27
5	Templemartin	24,641	2,884	12	11	.	6	.	.	.	.	.	.	.	.	.	.	.	.	.	.	.	1	21
	70. BANTRY.																							
1	Bantry, *W.*	24,479	5,667	30	13	1	5	.	.	.	.	.	.	1	.	2	.	.	.	.	.	.	4	34
2	Durrus and Kilcrohane ..	24,384	2,779	20	2	1	1	.	.	.	.	.	.	.	.	.	.	.	.	.	.	.	1	12
3	Glengarriff	27,722	2,471	28	11	.	7	.	.	.	.	.	.	.	.	.	.	.	.	.	.	.	.	.
4	Kealkill	30,700	1,816	9	6	.	6	.	.	.	.	.	.	.	.	.	1	.	.	.	.	.	4	12
	71. CASTLETOWN.																							
1	Castletown, *W.*	39,908	5,370	35	20	2	9	.	.	.	2	.	.	.	.	2	2	.	.	.	.	1	8	.
2	Kilcatherine	34,412	5,023	28	30	1	13	.	.	.	2	.	.	.	.	4	.	.	.	.	.	.	15	15
	72. CLONAKILTY.																							
1	Clonakilty, *W.*	28,953	6,817	29	52	2	23	.	.	.	.	.	.	1	.	8	1	.	.	.	.	26	25	40
2	Rosscarbery	27,480	5,419	33	30	1	15	.	.	.	.	.	.	.	.	1	.	.	.	.	.	.	13	54
3	Timoleague..	24,582	5 392	24	22	2	9	.	.	.	.	.	.	.	.	3	2	.	.	.	.	.	12	25

	73. Cork.																							
1	Ballincollig ..	17,739	3,401	13	11	.	4	.	.	.	.	.	.	.	.	3	1	.	.	1	1	.	5	18
2	Ballygarvan	13,953	1,759	9	12	3	2	.	.	.	.	.	.	.	.	2	.	.	.	.	.	.	5	9
3	Blarney	22,366	3,411	9	14	1	4	.	.	.	.	.	.	.	.	.	.	.	1	.	1	.	3	21
4	Carrigaline, No. 1	6,141	1,983	5	6	1	.	.	.	.	.	.	.	.	.	.	.	.	.	.	.	.	2	9
5	,, 2	2,777	3,154	14	16	3	2	.	.	.	.	.	1	.	.	6	2	.	.	1	1	.	1	7
6	Carrignavar	22,606	2,009	8	8	2	5	.	.	.	.	.	.	.	.	.	.	.	.	.	.	.	3	13
7	Cork Rural, No. 1 *W.* ..	2,780	9,338	86	138	7	48	.	1	.	.	.	.	.	.	25	11	3	.	.	1	109	.	12
8	,, 2	8,806	9,382	27	51	1	10	1	1	.	.	.	.	.	.	15	2	2	1	.	.	24	.	9
9	Cork Urban, No. 1		13,455	69	76	8	22	.	.	.	.	.	.	.	.	25	7	.	.	.	.	41	3	21
10	,, 2		10,399	57	42	3	2	2	1	.	.	.	.	3	.	9	2	1	.	1	.	13	3	52
11	,, 3		9,793	53	17	1	6	.	.	.	.	.	.	.	.	2	1	.	1	.	.	.	1	33
12	,, 4	2,681	9,139	46	47	5	11	.	.	.	.	.	.	.	.	2	3	.	.	1	1	21	2	53
13	,, 5		6,250	17	15	4	4	.	.	.	.	.	.	.	.	2	.	.	.	.	.	.	1	8
14	,, 6		11,581	93	50	6	12	.	.	.	.	.	.	.	.	9	2	.	.	2	2	19	1	21
15	,, 7		16,056	115	61	4	15	.	.	.	.	.	.	.	.	7	3	.	.	4	4	24	.	57
16	Douglas	10,115	2,942	9	8	1	2	.	.	.	.	.	.	.	.	1	1	.	.	.	.	.	.	6
17	Dripsey	18,229	2,807	15	15	1	9	.	.	.	.	.	.	.	.	.	.	.	.	.	.	.	2	25
18	Queenstown, No. 1 ..	7,135	3,974	20	16	1	3	.	.	.	.	.	.	.	.	3	1	.	.	.	.	1	.	12
19	,, 2 ..		7,630	29	21	1	10	.	.	.	.	.	.	.	.	6	1	1	1	1	1	8	.	20
20	Riverstown..	19,831	2,952	14	5	1	3	.	.	.	.	.	.	.	.	.	.	.	.	.	.	.	3	26
21	Whitechurch	15,362	3,043	13	14	.	4	.	.	.	.	.	.	.	.	.	2	.	.	1	1	.	3	6
	74. Dunmanway.																							
1	Ballineen	28,189	4,096	20	18	2	6	.	.	.	.	.	.	.	.	1	.	.	.	.	.	.	8	38
2	Coolmountain	46,836	3,984	22	14	.	8	.	.	.	.	.	.	.	.	2	.	.	.	.	.	.	6	29
3	Dunmanway, *W.*	28,896	4,193	33	23	3	12	.	.	.	.	.	.	.	.	1	.	.	.	1	1	4	6	50
	75. Fermoy, part of.																							
1	Ballyhooly	32,002	3,473	21	9	1	4	.	.	.	.	.	.	.	.	1	1	.	.	.	1	.	1	19
2	Ballynoe	33,116	2,909	10	14	.	10	.	.	.	.	.	.	.	.	.	1	.	.	.	.	.	5	37
3	Fermoy, *W.*	19,012	9,535	31	76	10	15	.	.	.	.	1	.	1	.	5	.	1	1	3	3	56	3	14
4	Kildorrery	24,552	3,364	23	6	1	3	.	.	.	.	.	.	.	.	.	1	.	.	.	.	.	2	28
5	Kilworth	31,696	4,106	26	17	1	6	.	.	.	.	.	.	.	.	2	1	.	.	.	1	.	7	19
6	Mitchelstown, No. 1. ..	23,851	5,188	20	23	2	5	.	.	.	.	.	.	.	.	2	.	.	.	.	.	.	9	23
7	Rathcormack	32,505	2,810	13	13	1	6	.	.	.	.	.	.	.	.	1	1	1	.	.	.	.	2	10
	76. Kanturk.																							
1	Boherboy	35,161	5,030	23	20	2	9	.	.	.	.	.	.	.	.	2	.	.	.	.	.	.	10	73
2	Kanturk, *W*	47,794	6,813	53	57	6	28	.	.	.	.	.	.	.	.	6	2	.	.	.	.	24	10	100
3	Milford	40,048	4,471	31	14	.	7	.	.	.	.	.	.	.	.	5	1	.	.	.	.	.	1	44
4	Newmarket	62,654	5,985	47	28	3	14	.	.	.	.	.	.	.	.	3	.	1	.	.	.	.	12	61
	77. Kilmallock, part of																							
1	Charleville	19,388	3,990	22	18	4	11		.	.	.	.	.	.	.	3	.	.	.	.	.	.	8	30
	78. Kinsale.																							
1	Ballyfeard	19,634	2,054	13	12	3	7	.	.	.	.	.	.	.	.	.	.	.	.	.	.	.	8	10
2	Ballymartle	19,120	1,630	11	7	.	2	.	.	.	.	.	1	.	.	.	2	.	.	.	.	.	2	7
3	Carrigaline	15,137	3,297	24	8	1	5	.	.	.	.	.	.	.	.	.	.	.	.	.	.	.	3	10
4	Courceys	13,606	2,104	11	11	1	7	.	.	.	.	.	.	.	.	.	.	.	.	.	.	.	4	.
5	Kinsale, *W.*	12,663	6,576	28	18	.	9	.	.	.	.	.	.	.	.	2	1	.	.	.	.	4	5	17

ABSTRACT III.—REGISTRARS' DISTRICTS, ARRANGED BY COUNTIES AND SUPERINTENDENT REGISTRARS' DISTRICTS—continued.

II. PROVINCE OF MUNSTER—continued.

No.	Registrars' Districts.	Area in Statute Acres.	Population in 1911	Births: Registered in the Quarter ending 30th June, 1919.	Deaths: Registered in the Quarter ending 30th June, 1919	The Deaths registered during the Quarter are stated by the Registrars to include: Deaths of: Infants under 1 year of age.	Deaths of: Persons aged 65 years and upwards.	Deaths from: Enteric Fever.	Typhus.	Small-pox.	Measles.	Scarlet Fever.	Whooping-cough.	Diphtheria.	Dysentery.	Tuberculous Disease.	Cancer.	Diarrhœa and Enteritis of Children under 2 years of age.	Diarrhœa, 2 years of age and upwards.	Violence.	Inquest Cases.	Deaths in Public Institutions.	Number of Uncertified Deaths.	Number of successful *primary* Vaccinations in the Quarter ending 30th June, 1199
	79. MACROOM.																							
1	Cannaway	26,628	3,011	11	10	.	5	.	.	.	.	.	.	.	.	1	.	.	.	.	.	.	7	8
2	Clonmoyle	35,356	4,304	17	15	2	5	.	.	.	.	.	.	.	.	1	.	.	.	.	.	.	5	14
3	Inchigeelagh	32,275	3,190	18	16	1	7	.	.	.	.	.	.	.	.	2	2	.	.	.	.	.	6	37
4	Macroom, *W.*	39,449	6,353	34	34	3	20	.	.	.	.	.	.	.	.	3	3	.	.	.	.	3	6	72
5	Slievereagh	45,446	4,560	20	14	1	7	.	.	.	.	.	.	.	.	1	.	.	.	.	.	.	10	31
	80. MALLOW.																							
1	Ballyclogh	16,920	1,553	11	13	1	5	.	.	.	.	.	.	.	.	1	2	.	.	.	.	.	3	11
2	Buttevant	28,999	4,782	25	9	.	4	.	.	.	.	.	.	.	.	.	.	.	.	.	.	.	1	14
3	Doneraile	29,819	3,251	20	20	1	8	.	.	.	.	.	.	.	.	2	.	.	.	.	1	2	8	52
4	Kilshannig	37,713	3,800	17	14	.	8	.	.	.	.	.	.	.	.	2	1	.	.	.	.	.	4	17
5	Mallow, *W.*	12,789	5,779	30	34	2	15	.	.	.	1	.	.	.	.	1	.	.	.	.	1	10	5	30
6	Rahan	23,475	2,051	6	5	.	3	.	.	.	.	.	.	.	.	.	.	.	.	.	.	.	3	17
	81. MIDDLETON.																							
1	Aghada	19,103	4,081	13	26	1	10	.	.	.	.	.	.	.	.	1	.	.	.	.	.	.	9	4
2	Castlemartyr	20,652	2,406	12	14	1	6	.	.	.	.	.	.	.	.	1	.	.	.	.	.	.	5	11
3	Cloyne	15,724	3,965	21	15	.	6	.	.	.	.	.	.	.	.	3	.	.	.	.	1	.	1	30
4	Middleton No 1, *W.* ..	9,928	4,869	33	40	.	21	.	.	.	.	.	.	.	.	.	.	.	.	1	1	29	3	.
5	,, 2	17,735	2,273	14	10	2	5	.	.	.	.	.	.	.	.	.	2	.	.	.	.	.	.	10
6	Walshtownmore East ..	26,241	2,028	5	8	.	6	.	.	.	.	.	.	.	.	.	.	.	.	.	.	.	5	.
	82. MILLSTREET.																							
1	Cullen	28,412	4,462	28	26	1	12	.	.	.	.	.	.	.	.	3	.	.	.	.	.	.	10	105
2	Millstreet, *W.*	46,527	5,718	33	21	2	9	.	.	.	.	.	.	.	.	1	.	.	.	1	.	5	6	12
	83. SKIBBEREEN																							
1	Dromdaleague	43,120	5,760	32	23	.	17	.	.	.	.	.	.	.	.	.	.	.	.	.	.	.	16	53
2	Skibbereen, *W.*	23,643	6,350	35	30	2	12	.	.	.	.	.	.	.	.	7	.	.	.	.	.	15	8	77
3	Tullagh	21,254	5,115	20	15	2	7	.	.	.	.	.	.	.	.	1	1	.	.	.	.	.	6	45
4	Unionhall	27,372	6,251	31	27	4	14	.	.	.	.	.	.	.	.	2	1	.	.	.	.	.	16	63

	84. Skull																								
1	Goleen	23,341	3,195	9	8	.	7	.	.	.	.	.	.	.	.	1	.	.	.	.	.	.	5	7
2	Skull, *W*	34,351	5,448	21	21	2	6	.	.	.	.	.	.	1	.	2	.	.	.	.	.		6	48
	85. Youghal, part of.																								
1	Killeagh	31,910	3,734	30	20	1	6	.	.	.	.	.	.	.	.	.	.	.	.	.	.	.	11	32
2	Youghal, *W*.	5,050	6,107	23	60	2	16	.	.	.	.	.	.	.	.	3	.	.	.	.	.	43	3	23
	KERRY CO.																								
	86. Cahersiveen.																								
1	Caher, *W*.	47,051	5,846	37	16	2	9	.	.	.	.	.	.	.	.	2	.	.	.	.	.	4	11	45
2	Derrynane	24,884	3,062	18	15	2	6	.	.	.	.	.	.	.	.	1	.	.	.	.	.	.	7	1
3	Emlagh	65,384	5,752	33	13	1	9	.	.	.	.	.	.	.	.	.	.	.	.	.	.	.	10	.
4	Glanbehy	50,162	3,756	20	15	.	8	.	.	.	.	.	.	.	.	5	1	.	.	.	.	.	3	26
5	Valencia	10,649	2,369	8	9	1	1	.	.	.	.	.	.	.	.	2	.	.	.	.	.	.	5	.
	87 Dingle																								
1	Anascaul	28,548	2,906	26	20	3	5	.	.	.	.	.	.	.	.	.	.	.	.	.	.	.	7	.
2	Castlegregory	41,383	4,543	21	21	2	12	.	.	.	.	.	.	.	.	.	.	.	.	.	.	.	12	1
3	Dingle, *W*.	23,049	5,003	24	21	1	9	.	.	.	.	.	.	.	.	3	.	.	.	.	.	10	6	1
4	Ventry	33,479	5,352	32	8	2	2	.	.	.	.	.	.	.	.	.	.	.	.	.	.	.	7	2
	88. Kenmare.																								
1	Kenmare, *W*, ...	31,715	3,433	19	8	.	3	.	.	.	.	.	.	.	.	2	.	.	.	.	.	4	.	2
2	Kilgarvan	52,426	2,987	11	10	.	6	.	.	.	.	.	.	.	.	1	.	.	.	.	.	.	4	.
3	Sneem	58,469	3,879	26	7	1	5	.	.	.	.	.	.	.	.	.	.	.	.	.	.	.	5	32
4	Tuosist	55,806	2,913	13	9	4	3	.	.	.	.	.	.	.	.	.	.	.	.	.	.	.	8	15
	89. Killarney ..																								
1	Coom	45,452	6,680	29	21	.	11	.	.	.	.	.	.	.	.	.	.	.	.	.	.	.	13	83
2	Killarney, No. 1, *W*.	36,024	5,311	32	58	4	15	2	.	.	.	.	.	.	.	13	1	.	.	2	1	48	1	7
3	„ 2	52,248	5,680	27	22	2	7	.	.	.	.	.	.	.	.	.	.	.	.	1	1	1	9	25
4	Killorglin	53,849	8,656	75	44	4	16	2	.	.	.	.	.	.	.	5	3	.	.	.	.	.	20	76
5	Milltown	25,090	4,326	30	13	5	5	.	.	.	.	.	.	.	.	1	.	1	.	.	.	.	7	22
6	Molahiffe	38,767	5,333	30	21	1	12	.	.	.	.	.	.	.	.	1	.	.	.	.	.	.	13	20
	90. Listowel, part of																								
1	Ballybunion	19,642	3,676	10	19	.	13	.	.	.	.	.	.	.	.	1	1	.	.	.	.	.	11	14
2	Ballyduff	22,770	4,981	30	32	6	13	.	.	.	.	.	.	.	.	5	1	.	.	.	.	.	13	.
3	Ballyhorgan	38,139	5,178	30	23	2	9	.	.	.	.	.	.	1	.	2	.	.	.	.	.	.	10	40
4	Ballylongford	27,669	3,949	20	22	1	11	.	.	.	.	.	.	1	.	3	.	.	.	.	.	.	15	24
5	Listowel, *W*.	34,003	8,166	56	48	4	26	.	.	.	.	.	.	.	.	7	1	1	1	1	.	22	10	.
6	Tarbert	23,281	4,271	27	19	3	9	.	.	.	.	.	.	.	.	1	.	.	.	.	.	.	8	19
	91. Tralee.																								
1	Ardfert	38,606	6,973	31	10	1	2	.	.	.	.	.	.	.	.	2	.	.	.	.	.	.	3	.
2	Brosna, No. 1	31,025	4,116	18	9	2	3	.	.	.	.	.	.	.	.	.	1	.	.	.	.	.	8	58
3	„ 2	34,764	3,391	13	6	.	4	.	.	.	.	.	.	.	.	.	.	.	.	.	.	.	2	.
4	Castleisland	30,959	4,658	36	17	2	12	.	.	.	.	.	.	.	.	1	.	.	.	.	.	.	11	9
5	Castlemaine	18,264	2,347	12	8	2	4	.	.	.	.	.	.	.	.	.	.	.	.	.	.	.	5	20
6	Kilgobban	10,420	745	4	4	1	2	.	.	.	.	.	.	.	.	.	.	.	.	.	.	.	3	.
7	Tralee, No. 1, *W*.	57,775	9,380	40	46	2	20	1	.	.	.	.	.	.	.	9	2	1	1	2	.	25	8	.
8	„ 2		10,073	41	31	4	12	.	.	.	.	.	.	.	.	5	.	.	.	.	.	.	3	.

ABSTRACT III.—REGISTRARS' DISTRICTS, ARRANGED BY COUNTIES AND SUPERINTENDENT REGISTRARS' DISTRICTS—continued.

II. PROVINCE OF MUNSTER—continued.

No.	Registrars' Districts.	Area in Statute Acres.	Population in 1911	Births. Registered in the Quarter ending 30th June, 1919.	Deaths. Registered in the Quarter ending 30th June, 1919.	The Deaths registered during the Quarter are stated by the Registrars to include: Deaths of: Infants under 1 year of age.	Deaths of: Persons aged 65 years and upwards.	Deaths from: Enteric Fever.	Typhus.	Small-pox.	Measles.	Scarlet Fever.	Whooping-cough.	Diphtheria.	Dysentery.	Tuberculous Disease.	Cancer.	Diarrhœa and Enteritis of Children under 2 years of age.	Diarrhœa, 2 years of age and upwards.	Violence.	Inquest Cases.	Deaths in Public Institutions.	Number of Uncertified Deaths.	Number of successful *primary* Vaccinations in the Quarter ending 30th June, 1919.
	LIMERICK CO. AND CO. BOROUGH.																							
	92. CROOM.																							
1	Adare	25,274	2,923	16	8	.	5	.	.	.	.	.	.	.	.	1	.	.	.	.	.	.	.	35
2	Castletown	28,174	3,487	9	14	.	9	.	.	.	.	.	.	.	.	.	.	.	.	.	.	.	5	48
3	Croom, *W.*	29,921	3,962	18	21	3	10	.	.	.	.	.	.	.	.	2	1	.	.	.	.	10	5	24
	93. FERMOY, part of.																							
1	Galbally	25,613	3,951	22	14	2	7	.	.	.	.	.	.	.	.	2	.	1	.	1	.	.	2	11
2	Mitchelstown, No. 2 ..	12,947	1,094	7	3		1	.	.	.	.	.	.	.	.	.	.	.	.	.	.	.	2	8
	94. KILMALLOCK, part of.																							
1	Bruff	20,729	3,638	17	12	1	3	.	.	.	.	.	.	.	.	2	1	.	.	.	.	.	1	41
2	Bruree	23,048	2,587	17	7	1	3	.	.	.	.	.	.	.	.	1	1	1	.	1	1	.	1	20
3	Hospital	18,945	4,096	25	14	.	4	.	.	.	.	.	.	.	.	3	.	.	.	1	1	.	3	35
4	Kilfinnane	37,476	5,535	36	28	6	11	.	.	.	.	.	.	.	.	1	.	1	.	.	.	.	13	83
5	Kilmallock, *W.*	25,583	4,950	41	31	4	12	.	.	.	.	.	.	.	.	5	1	1	.	2	2	12	1	71
	95. LIMERICK, part of.																							
1	Annacotty	22,281	4,311	17	20	4	10	.	.	.	.	.	.	.	.	.	.	.	.	.	.	.	12	34
2	Caherconlish	27,536	3,865	27	15	2	4	.	.	.	.	.	.	.	.	1	.	.	.	.	.	.	3	44
3	Clarina	22,948	3,530	7	13	.	8	.	.	.	.	.	.	.	.	1	.	.	.	.	.	.	3	14
4	Limerick, No 1	2,386	13,258	54	55	7	13	1	.	.	.	.	.	.	.	5	.	.	.	1	2	18	3	75
5	" 2		9,872	100	46	6	4	.	.	.	.	.	.	.	.	10	2	.	.	1	.	20	9	61
6	" 3		15,388	86	56	8	15	.	.	.	.	.	.	.	.	5	1	.	.	1	.	.	7	96
7	Limerick, Rural, *W.* ..	6,376	4,840	24	90	8	39	.	.	.	.	.	.	1	.	13	9	.	.	1	1	80	4	34
8	Moroe	28,025	3,711	16	22	2	8	.	.	.	.	.	.	.	.	3	.	.	.	.	1	.	11	28
	96. LISTOWEL, part of.																							
1	Glin	24,673	4,016	22	15	1	11	.	.	.	.	.	.	.	.	.	1	.	1	.	.	.	9	40

	97. Newcastle.																							
1	Abbeyfeale	37,679	7,487	58	41	5	14	.	.	.	.	.	.	.	.	2	.	.	.	.	.	.	24	86
2	Ardagh	30,156	4,090	29	18	2	5	.	.	.	.	.	.	1	.	2	.	.	.	.	.	.	3	37
3	Broadford	37,183	4,618	40	24	2	8	.	.	.	1	.	.	.	.	.	1	.	.	.	.	.	5	37
4	Feenagh	20,929	2,825	24	14	3	5	.	.	.	.	.	.	.	.	.	1	.	.	.	.	.	6	31
5	Newcastle, *W.*	17,896	4,574	33	29	1	9	2	.	.	.	.	.	.	.	9	3	.	.	.	.	15	4	37
	98. Rathkeale.																							
1	Askeaton	22,240	2,574	13	11	.	5	.	.	.	.	.	.	.	.	1	.	.	.	.	.	.	2	9
2	Pallaskenry	20,480	2,502	16	14	2	7	.	.	.	.	.	.	.	.	2	.	1	.	.	.	.	2	18
3	Rathkeale, No. 1, *W.* ..	14,436	3,193	25	24	3	15	.	.	.	.	.	.	.	.	2	.	.	.	.	.	9	6	21
4	,, 2	23,371	2,219	11	7	1	5	.	.	.	.	.	.	.	.	.	2	.	.	.	.	.	1	21
5	Shanagolden	21,998	3,375	22	15	2	6	.	.	.	.	.	.	.	.	1	1	.	.	.	.	.	5	13
	99. Tipperary, part of.																							
1	Grean	35,656	6,598	26	48	7	19	.	.	.	.	.	.	.	.	5	4	.	.	.	.	.	20	53
	TIPPERARY CO., N.R.																							
	100. Birr, part of.																							
1	Riverstown..	27,497	1,883	15	10	.	5	.	.	.	.	.	.	.	.	1	.	.	.	.	.	.	2	12
	101. Borrisokane.																							
1	Borrisokane, *W.*	27,566	3,035	10	20	.	12	.	.	.	.	.	.	.	.	.	.	.	.	.	.	5	7	30
2	Cloghjordan	26,976	2,590	11	8	.	5	.	.	.	.	.	.	.	.	1	.	.	.	.	.	.	1	10
3	Terryglass	27,628	2,228	13	7	.	6	.	.	.	.	.	.	.	.	.	.	.	.	.	.	.	2	7
	102. Nenagh.																							
1	Nenagh, *W.*	35,587	8,081	48	48	2	19	.	.	.	.	.	.	.	.	3	2	.	.	.	.	16	9	20
2	Newport	44,964	4,712	20	26	2	13	.	.	.	.	.	.	.	.	2	1	.	.	.	1	.	7	3
3	Portroe	30,536	3,529	17	7	.	3	.	.	.	.	.	.	.	.	1	.	.	.	.	.	.	3	20
4	Silvermines.. .. .	30,762	2,770	8	5	.	2	.	.	.	.	.	.	.	.	1	.	.	.	.	.	.	3	5
5	Toomyvara..	41,550	3,946	12	13	1	7	.	.	.	.	.	.	.	.	.	.	.	.	.	.	.	2	.
	103. Roscrea, part of.																							
1	Bourney	35,745	2,906	12	13	1	9	.	.	.	.	.	.	.	.	.	1	.	.	.	.	.	5	8
2	Roscrea, No. 1, *W* ..	21,796	4,746	31	29	1	14	.	.	.	.	.	.	.	.	2	3	1	.	.	.	12	2	32
	104 Thurles.																							
1	Borrisoleigh	32,064	4,572	24	31	.	14	.	.	.	.	.	.	.	.	4	1	.	.	.	.	.	16	7
2	Holycross	19,604	2,587	8	4	1	3	.	.	.	.	.	.	.	.	.	.	.	.	.	.	.	2	13
3	Littleton	32,012	3,198	15	13	2	6	.	.	.	.	.	.	.	.	1	.	.	.	.	.	.	5	10
4	Moyne	25,741	2,820	11	13	2	9	.	.	.	.	.	.	.	.	2	.	.	.	.	.	.	6	20
5	Templemore	12,723	2,722	11	4	1	.	.	.	.	.	.	.	.	.	2	.	.	.	.	.	.	1	17
6	Thurles, *W.*	20,515	6,556	43	44	4	24	.	.	.	.	.	.	.	.	2	2	.	.	.	1	23	10	28

ABSTRACT III.—REGISTRARS' DISTRICTS, ARRANGED BY COUNTIES AND SUPERINTENDENT REGISTRARS' DISTRICTS—continued.

II. PROVINCE OF MUNSTER—continued.

No.	Registrars' Districts	Area in Statute Acres.	Population in 1911.	Births: Registered in the Quarter ending 30th June, 1919.	Deaths: Registered in the Quarter ending 30th June, 1919.	Deaths of: Infants under 1 year of age.	Deaths of: Persons aged 65 years and upwards.	Deaths from: Enteric Fever.	Typhus.	Small-pox.	Measles.	Scarlet Fever	Whooping-cough.	Diphtheria.	Dysentery	Tuberculous Disease.	Cancer.	Diarrhœa and Enteritis of Children under 2 years of age	Diarrhœa, 2 years of age and upwards.	Violence	Inquest Cases	Deaths in Public Institutions	Number of Uncertified Deaths.	Number of successful *primary* Vaccinations in the Quarter ending 30th June, 1919.
	TIPPERARY CO., S.R.																							
	105. CALLAN, part of.																							
1	Ballingarry	20,385	2,903	11	17	2	10	.	.	.	.	.	.	.	.	.	.	.	.	.	.	.	7	8
2	Mullinahone	21,519	2,338	19	10	1	6	.	.	.	.	.	.	.	.	.	.	.	.	.	.	.	6	15
	106. CARRICK-ON-SUIR, part of.																							
1	Carrick-on-Suir, *W.*	6,116	5,626	35	37	2	12	.	.	.	.	.	.	.	.	9	1	.	.	1	1	16	2	39
2	Garrangibbon	20,005	2,029	11	6	1	3	.	.	.	.	.	.	.	.	.	.	.	.	.	.	.	3	17
	107. CASHEL.																							
1	Cashel, *W.*	32,546	5,590	41	51	3	17	.	.	.	.	.	.	.	.	8	4	.	.	.	.	31	5	54
2	Fethard	29,589	3,806	20	15	1	8	.	.	.	.	.	.	.	.	2	1	.	.	.	1	.	3	12
3	Killenaule	28,531	3,263	15	14	1	10	.	.	.	.	.	.	.	.	1	.	.	.	.	.	.	6	30
4	Kilpatrick	31,568	3,766	15	23	2	10	.	.	.	.	.	.	.	.	2	.	.	.	.	.	.	9	21
5	Tullamain	33,954	3,076	14	7	1	6	.	.	.	.	.	.	.	.	.	.	.	.	.	.	.	7	.
	108. CLOGHEEN.																							
1	Ardfinnan	41,583	4,356	25	11	.	4	.	.	.	.	.	.	.	.	1	.	.	.	.	.	.	7	32
2	Caher	33,679	5,607	19	23	1	10	.	.	.	.	.	.	.	.	1	4	.	.	.	1	.	9	23
3	Clogheen, *W.*	42,153	4,774	26	26	1	15	1	.	.	.	.	.	.	.	3	1	.	1	.	.	14	7	24
	109. CLONMEL, part of.																							
1	Clonmel, No. 1, *W.* ..	1,304	10,209	50	60	3	23	.	.	.	.	.	.	.	.	11	6	.	.	.	.	.	6	20
2	Clonmel, No. 2 (Marlfield) ..	17,382	2,286	7	5	.	3	.	.	.	.	.	.	.	.	1	.	.	.	.	.	.	1	6
3	Kilsheelan, No. 1	17,450	1,608	6	8	1	3	.	.	.	.	.	.	.	.	1	1	1	.	.	.	.	.	8
4	Kiltinan	11,169	909	5	6	3	.	.	.	.	.	.	.	.	.	1	.	.	.	.	.	.	3	2
	110. TIPPERARY, part of.																							
1	Bansha	41,766	3,872	22	23	4	4	.	.	.	.	.	.	.	.	1	.	.	.	1	2	.	8	34
2	Cappagh	32,693	4,054	25	14	.	8	.	.	.	.	.	.	.	.	1	.	.	.	.	.	.	7	30
3	Emly	24,672	4,126	20	31	2	12	.	.	.	.	.	.	.	.	.	1	.	.	.	.	.	3	35
4	Golden	22,720	2,450	10	15	1	6	.	.	.	.	.	.	1	.	1	.	.	.	.	.	.	4	28
5	Tipperary, *W.*	22,565	10,166	77	39	1	18	.	.	.	.	.	.	.	.	4	4	.	.	2	2	14	2	80
	111. URLINGFORD, part of.																							
1	Kilcooly	24,689	2,738	18	14	1	5	.	.	.	.	.	.	.	.	2	.	.	.	.	.	.	6	.

	WATERFORD CO. AND CO. BOROUGH.																							
	112. Carrick-on-Suir, part of.																							
1	Carrickbeg	6,264	637	2	3	.	1	.	.	.	.	.	.	.	.	1	.	.	.	.	.	.	1	.
2	Portlaw	11,193	1,747	3	3	1	.	.	.	.	.	.	.	.	.	.	.	.	.	.	1	.	.	8
3	Rathgormuck	37,042	2,510	17	13	.	5	.	.	.	.	.	.	.	.	.	.	.	.	.	.	.	4	7
	113. Clonmel, part of																							
1	Ballymacarbry	15,954	1,431	7	13	.	3	.	.	.	.	.	.	.	.	.	.	.	.	.	.	.	1	3
2	Kilsheelan, No. 2	12,198	670	3	2	.	1	.	.	.	.	.	.	.	.	.	.	.	.	.	.	.	1	1
3	St. Mary's	12,320	1,188	5	4	1	2	.	.	.	.	.	.	.	.	.	.	.	.	.	.	.	3	1
	114. Dungarvan.																							
1	Dungarvan, *W.*	23,463	7,473	46	54	7	30	1	.	.	.	.	.	.	.	4	4	3	.	.	.	24	12	53
2	Ringville	22,656	2,069	5	14	1	9	.	.	.	.	.	.	1	.	1	.	.	.	.	1	.	11	30
3	Seskinan	30,523	2,310	14	9	4	2	.	.	.	.	.	.	.	.	2	1	.	.	.	.	.	5	19
4	Whitechurch	17,572	2,384	13	17	3	6	.	.	.	.	.	.	.	.	.	.	1	.	.	.	.	6	20
	115. Kilmacthomas.																							
1	Bunmahon	23,708	2,869	22	6	1	2	.	.	.	.	.	.	.	.	.	1	.	.	.	.	.	2	.
2	Kilmacthomas, *W.*	40,884	3,961	32	23	2	13	.	.	.	.	.	.	.	.	3	2	.	.	.	.	11	7	24
	116. Lismore.																							
1	Ballyduff	28,699	2,392	15	4	1	2	.	.	.	.	.	.	.	.	.	.	.	.	.	.	.	4	31
2	Cappoquin	26,237	3,621	13	11	1	5	.	.	.	.	.	.	.	.	2	.	.	.	.	.	.	3	4
3	Lismore, *W.*	26,098	3,760	14	7	.	4	.	.	.	.	.	.	.	.	1	.	.	.	.	.	2	.	18
4	Tallow	16,145	2,227	6	12	.	7	.	.	.	.	.	.	.	.	.	.	.	.	.	.	.	5	10
	117. Waterford, part of.																							
1	Kilmeadan*	19,196	2,173	[22	6]	.	.	.	.	.	.	.	.	.	.	.	.	.	.	.	.	.	.	.
2	Tramore	13,635	3,210	14	19	.	13	.	.	.	.	.	.	.	.	1	1	.	.	.	.	.	1	12
3	Waterford, Rural, No. 1 ..	13,896	847	2	2	.	2	.	.	.	.	.	.	.	.	.	.	.	.	.	.	.	2	1
4	Waterford, Rural, No. 2 ..		1,021	6	2	.	.	.	.	.	.	.	.	.	.	2	.	.	.	.	.	.	.	.
5	Waterford, Urban, No. 1, *W.*	1,438	14,961	64	109	7	29	1	.	.	4	.	.	.	.	28	3	1	1	6	7	61	1	17
6	Waterford, Urban, No. 2 ..		12,503	66	36	3	15	.	.	.	.	.	.	.	.	2	1	.	.	1	1	.	.	30
7	Woodstown	21,213	3,901	10	11	1	4	.	.	.	.	.	.	.	.	.	.	.	.	2	2	.	1	.
	118. Youghal, part of.																							
1	Ardmore	13,283	1,685	11	7	1	4	.	.	.	.	.	.	.	.	1	.	.	.	.	.	.	3	19
2	Clashmore	20,872	2,416	11	6	.	1	.	.	.	.	.	.	.	.	3	.	.	.	.	.	.	1	26

*See note (†) on page 79.

ABSTRACT III.—REGISTRARS' DISTRICTS, ARRANGED BY COUNTIES AND SUPERINTENDENT REGISTRARS' DISTRICTS—continued.

III.—PROVINCE OF ULSTER.

No.	Registrars' Districts.	Area in Statute Acres.	Population in 1911.	Births. Registered in the Quarter ending 30th June, 1919.	Deaths. Registered in the Quarter ending 30th June, 1919.	The Deaths registered during the Quarter are stated by the Registrars to include: Deaths of: Infants under 1 year of age.	Persons aged 65 years and upwards	Deaths from: Enteric Fever.	Typhus	Small-pox.	Measles.	Scarlet Fever.	Whooping-cough.	Diphtheria.	Dysentery.	Tuberculous Disease.	Cancer	Diarrhœa and Enteritis of Children under 2 years of age.	Diarrhœa, 2 years of age and upwards.	Violence	Inquest Cases	Deaths in Public Institutions.	Number of Uncertified Deaths.	Number of successful *primary* Vaccinations in the Quarter ending 30th June, 1919.
	ANTRIM CO																							
	119. ANTRIM.																							
1	Antrim, *W.*	14,597	5,876	30	54	.	17	.	.	.	.	.	.	.	.	16	1	.	.	1	1	35	.	36
2	Connor	21,632	3,188	15	11	1	6	.	.	.	.	.	.	.	.	1	2	.	.	.	.	.	3	18
3	Crumlin	23,870	3,889	21	20	2	7	.	.	.	.	.	.	.	.	4	3	.	.	.	1	.	1	35
4	Doagh	15,287	8,043	45	35	5	12	.	.	.	.	.	1	.	.	5	.	.	.	.	.	.	3	54
5	Randalstown	20,666	5,159	16	24	2	11	.	.	.	.	.	.	.	.	2	1	.	.	.	1	.	3	30
6	Templepatrick	21,173	3,895	20	19	2	6	.	.	.	.	.	.	.	.	2	1	.	.	2	2	.	.	29
	120. BALLYCASTLE.																							
1	Ballycastle, *W.*	45,483	5,704	19	38	5	25	.	.	.	.	.	.	.	.	2	2	.	.	.	1	3	5	28
2	Croagh	22,843	3,748	21	20	2	13	.	.	.	.	.	.	.	.	1	2	.	.	.	1	.	4	31
3	Cushendall	34,317	2,741	18	14	.	11	.	.	.	.	.	.	.	.	1	1	.	.	.	.	.	4	25
	121. BALLYMENA.																							
1	Ahoghill	14,380	5,132	26	17	3	9	.	.	.	.	.	.	.	.	1	.	.	.	.	1	.	2	28
2	Ballymena, *W.*	8,230	13,512	61	44	4	20	.	.	.	.	.	.	.	.	6	4	.	.	.	.	11	9	86
3	Broughshane	30,149	4,460	19	18	3	7	.	.	.	.	.	.	1	.	2	.	1	.	.	.	.	4	24
4	Clogh	26,923	4,774	35	20	.	9	.	.	.	.	.	.	.	.	1	1	.	.	.	1	.	2	26
5	Galgorm	15,907	6,834	33	24	2	10	.	.	.	.	.	.	.	.	5	.	1	.	.	.	.	4	40
6	Glenwhirry	32,797	4,421	25	14	2	6	.	.	.	.	.	1	.	.	1	1	.	.	.	.	.	5	19
7	Portglenone	17,226	5,304	29	12	2	7	.	.	.	.	.	.	.	.	1	.	.	.	.	1	.	2	23
8	Toome	15,689	3,978	19	24	3	8	.	.	.	.	.	.	.	.	3	1	.	1	.	.	.	8	41
	122. BALLYMONEY																							
1	Ballymoney, *W.*	21,059	7,549	40	45	4	15	1	.	.	.	.	.	.	.	10	.	.	.	1	.	9	4	21
2	Bushmills	12,713	3,217	19	16	4	7	.	.	.	.	.	.	.	.	2	2	.	.	.	.	.	1	34
3	Castlequarter	35,866	4,337	26	15	1	5	.	.	.	.	.	.	.	.	.	.	.	.	1	1	.	5	16
4	Dervock	20,722	3,701	10	22	3	10	.	.	.	.	.	1	.	.	2	2	1	.	.	.	.	5	15
5	Dirraw	26,988	5,505	19	20	3	12	.	.	.	.	.	.	.	.	1	.	1	.	.	.	.	13	35
6	Portrush	4,162	3,115	16	12	2	6	.	.	.	.	.	1	.	.	.	1	.	.	.	.	.	1	12
	123. BELFAST, part of.																							
1	Belfast, Rural, No. 1 ..	3,410	6,507	33	48	3	12	.	.	.	.	.	.	.	.	26	1	.	.	1	1	27	.	38
2	,, 2 ..	8,010	799	5	4	2	.	.	.	.	.	.	.	.	.	1	.	.	.	.	.	.	.	2
3	,, 3 ..	3,035	1,433	2	2	.	.	.	.	.	.	.	.	.	.	.	.	.	.	1	1	.	.	6
4	,, 4 ..	7,657	3,622	19	12	3	5	.	.	.	.	.	.	.	.	2	.	.	.	.	1	.	.	21

	124 Larne																							
1	Ballycarry	14,302	4,596	22	17	1	7	.	.	.	.	.	.	.	.	2	1	.	.	.	.	.	1	18
2	Ballynure	20,263	3,617	17	16	1	10	.	.	.	.	.	.	.	.	.	.	.	.	.	1	.	4	12
3	Carrickfergus	16,776	8,669	42	30	4	13	.	.	.	.	.	.	.	.	7	.	.	.	1	1	.	1	50
4	Glenarm	30,770	4,532	23	18	.	9	.	.	.	.	.	.	.	.	3	1	.	.	.	.	.	4	33
5	Larne, *W.*	30,528	12,539	90	47	2	9	.	.	.	.	.	.	1	.	7	3	.	.	2	2	7	5	44
6	Waterfoot	5,401	461	4	4	.	4	.	.	.	.	.	.	.	.	.	.	.	.	.	.	.	.	6
	125. Lisburn, part of.																							
1	Dunmurry	8,944	6,052	29	11	1	3	.	.	.	.	.	.	.	.	.	.	.	.	1	1	.	.	35
2	Glenavy	19,262	3,129	8	18	.	12	.	.	.	.	.	.	.	.	1	1	.	.	.	.	.	1	23
3	Knocknadona	16,322	3,699	21	17	1	12	.	.	.	.	.	.	.	.	1	2	1	1	.	.	.	3	23
4	Lisburn, *W.*	3,178	13,378	62	77	6	27	1	.	.	.	.	.	1	1	10	7	.	.	1	1	27	1	58
	126. Lurgan, part of.																							
1	Aghalee	12,314	3,018	16	15	1	6	.	.	.	.	.	.	.	.	5	.	.	.	.	.	.	1	21
	ARMAGH CO.																							
	127. Armagh.																							
1	Armagh, *W.*	13,754	12,727	68	69	6	28	.	.	.	.	.	.	.	.	3	2	.	.	.	.	15	12	59
2	Blackwatertown	16,827	3,856	25	28	1	12	.	.	.	.	.	.	.	.	4	1	.	.	.	.	14	4	15
3	Keady	35,938	8,949	69	60	6	33	.	.	.	.	.	.	.	.	7	4	.	.	1	1	.	25	72
4	Loughgall	18,067	4,985	25	24	1	15	.	.	.	.	.	.	.	.	1	2	.	.	.	.	.	9	21
5	Markethill	25,372	5,569	22	23	.	12	.	.	.	.	.	.	1	.	1	.	.	.	.	.	.	3	26
6	Rich Hill	16,895	4,267	21	19	.	15	.	.	.	.	.	.	.	.	1	1	.	1	.	.	.	1	27
7	Tynan	19,771	3,756	21	27	4	10	.	.	.	.	.	.	.	.	1	.	.	.	1	2	.	7	20
	128. Banbridge, part of.																							
1	Tanderagee..	18,007	5,750	27	39	2	10	.	.	.	.	.	.	.	.	13	1	.	.	1	1	.	.	32
	129. Castleblayney, part of.																							
1	Crossmaglen, No. 1	19,004	5,523	30	55	4	22	.	.	.	.	.	6	.	.	2	.	.	.	1	1	.	21	23
2	Newtownhamilton, No. 1 ..	16,789	3,918	24	30	.	17	.	.	.	.	.	.	.	.	3	2	.	.	.	.	.	8	37
	130. Lurgan, part of.																							
1	Lurgan, No. 1, *W.*	6,704	15,151	83	85	4	25	.	.	.	.	.	.	.	.	17	4	.	.	2	3	39	.	44
2	" 2	7,762	2,851	15	16	1	8	.	.	.	.	.	.	.	.	2	.	.	.	.	.	.	1	13
3	Portadown	11,714	17,119	61	23	3	7	1	.	.	.	.	.	.	.	3	2	.	.	1	2	.	.	70
4	Tartaraghan	14,163	4,920	19	18	2	12	.	.	.	.	.	1	.	.	1	.	.	.	.	.	.	7	17
	131. Newry, part of.																							
1	Ballybot, *W.*	5,142	2,508	13	34	1	11	1	.	.	.	.	.	1	.	7	.	.	.	.	.	21	.	6
2	Forkill	11,501	2,971	19	21	.	8	.	.	.	.	.	.	.	.	2	2	.	.	.	.	.	9	27
3	Meigh	13,854	4,147	18	18	1	9	.	.	.	.	.	.	.	.	1	1	.	.	.	.	.	9	59
4	Mountnorris	17,873	3,214	15	11	.	5	.	.	.	.	.	.	.	.	.	.	.	.	.	.	.	4	16
5	Mullaghglass	16,104	6,486	31	19	3	8	.	.	.	.	.	.	.	.	2	.	.	.	.	1	.	7	25
6	Poyntz Pass	7,532	1,624	10	2	1	1	.	.	.	.	.	.	.	.	.	.	.	.	.	.	.	.	8

ABSTRACT III.—REGISTRARS' DISTRICTS, ARRANGED BY COUNTIES AND SUPERINTENDENT REGISTRARS' DISTRICTS—continued.

III.—PROVINCE OF ULSTER—continued.

No	Registrars' Districts.	Area in Statute Acres.	Population in 1911.	Births. Registered in the Quarter ending 30th June, 1919.	Deaths. Registered in the Quarter ending 30th June, 1919.	The Deaths registered during the Quarter are stated by the Registrars to includ: Deaths of: Infants under 1 year of age	Persons aged 65 years and upwards.	Deaths from: Enteric Fever.	Typhus.	Small-pox.	Measles.	Scarlet Fever.	Whooping-cough.	Diphtheria.	Dysentery	Tuberculous Disease.	Cancer.	Diarrhœa and Enteritis of Children under 2 years of age.	Diarrhœa, 2 years of age and upwards.	Violence.	Inquest Cases.	Deaths in Public Institutions.	Number of Uncertified Deaths.	Number of successful primary Vaccinations in the Quarter ending 30th June, 1919.
	BELFAST CO. BOROUGH.																							
	132. BELFAST, part of.																							
1	Belfast, Urban, No. 1 ..	680	15,879	108	58	11	12	.	.	.	.	.	.	.	.	12	3	.	.	3	6	7	3	98
2	,, 2 ..	859	49,500	282	153	14	45	.	.	.	.	.	.	.	.	28	18	.	.	2	3	9	2	319
3	,, 3 ..	620	50,032	258	170	31	32	.	.	.	.	.	.	.	.	35	13	1	1	6	9	30	4	260
4	,, 4 *W.* ..	1,033	32,637	288	341	50	102	.	.	.	.	1	1	.	.	58	20	.	1	2	3	262	4	183
5	,, 5 ..	143	16,112	190	55	13	3	.	.	.	.	.	.	.	.	6	2	.	.	3	3	12	3	148
6	,, 6 ..	1,635	37,293	187	121	13	42	.	.	.	.	.	.	.	.	14	9	.	.	2	2	.	1	204
7	,, 7 ..	911	2,681	17	5	.	.	.	.	.	.	.	.	.	.	.	2	.	.	.	.	.	.	15
8	,, 8 ..	1,599	5,964	26	24	1	10	.	.	.	.	.	.	.	.	3	.	.	.	.	.	.	.	24
9	,, 9 ..	2,015	24,427	173	122	10	23	.	.	.	.	1	.	.	.	23	10	1	1	13	10	52	2	167
10	,, 10 ..	464	28,958	191	75	14	12	.	.	.	.	.	.	.	.	21	4	2	.	1	2	.	.	225
11	,, 11 ..	1,141	39,311	271	141	20	43	.	.	.	.	.	.	.	.	36	6	5	1	.	.	16	1	201
12	,, 12 ..	834	38,076	253	94	18	16	.	.	.	.	.	.	.	.	22	2	4	.	4	5	6	.	316
13	,, 13 ..	2,362	23,233	125	64	7	25	.	.	.	.	.	.	.	.	18	1	.	.	2	2	.	1	102
14	,, 14 ..	429	175	1	1	.	.	.	.	.	.	.	.	.	.	.	.	.	.	.	.	.	.	2
15	,, 15 ..	212	22,669	152	89	19	19	.	.	.	.	.	.	.	.	17	4	.	.	1	2	.	3	113
	CAVAN CO.																							
	133. BAILIEBOROUGH.																							
1	Bailieborough, *W.*	26,009	5,443	19	37	2	14	.	.	.	1	.	1	.	.	2	2	.	.	.	.	10	7	36
2	Kingscourt	13,107	2,594	9	18	2	11	.	.	.	.	.	.	.	.	1	.	1	.	.	.	.	5	23
3	Shercock	11,276	2,469	15	11	1	7	.	.	.	.	.	.	.	.	.	1	.	.	.	.	.	5	21
4	Termon	21,560	4,251	20	21	.	15	.	.	.	.	.	.	.	.	1	.	.	.	.	.	.	16	11
	134. BAWNBOY, part of.																							
1	Ballyconnell, *W*	30,694	4,541	19	20	.	13	.	.	.	.	.	.	.	.	3	4	.	.	.	.	3	8	1
2	Newtowngore, No. 2 ..	2,313	324	2	.	.	.	.	.	.	.	.	.	.	.	.	.	.	.	.	.	.	.	.
3	Swanlinbar	28,901	4,079	11	15	.	10	.	.	.	.	.	.	.	.	1	1	.	.	.	.	.	8	86
	135. CAVAN.																							
1	Arvagh	17,074	3,994	25	23	1	16	.	.	.	.	.	.	.	.	1	2	.	.	.	.	.	11	51
2	Ballyhaise	31,647	5,739	27	22	3	9	.	.	.	.	1	.	.	.	.	2	.	.	.	.	.	12	3
3	Bellananagh	22,043	4,651	26	25	2	16	.	.	.	.	.	.	.	.	1	.	.	.	1	.	.	14	11
4	Belturbet	21,622	4,352	16	26	1	13	.	.	.	.	.	.	.	.	.	.	.	.	.	.	.	11	15
5	Cavan, *W.*	21,028	6,413	44	49	4	18	.	.	.	.	.	2	.	.	5	1	.	.	.	.	27	3	6
6	Cootehill	25,551	6,121	38	36	.	18	1	.	.	.	.	.	.	.	2	2	.	1	.	.	.	13	48

7	Killashandra	17,027	3,036	14	13	.	8	.	.	.	.	.	.	.	.	1	.	.	.	.	.	.	7	.
8	Kilnaleck	21,246	4,291	24	22	2	10	.	.	.	.	.	.	.	.	1	2	.	.	.	.	.	7	26
9	Stradone	21,245	4,243	21	15	.	7	.	.	.	.	.	.	.	.	.	1	.	.	.	.	.	7	30
10	Tullyvin	31,973	6,202	44	21	.	13	.	.	.	.	.	.	.	.	3	1	.	.	.	1	.	8	30
	136. Enniskillen, part of.																							
1	Dowra	30,662	3,598	19	18	.	13	.	.	.	.	.	.	.	.	3	1	.	.	.	.	.	1	3
2	Holywell, No. 2	9,845	1,315	6	5	.	2	.	.	.	.	.	.	.	.	.	.	.	1	.	.	.	3	.
	137. Granard, part of.																							
1	Finnea, No. 2	12,720	2,682	16	16	2	12	.	.	.	.	.	.	.	.	.	1	.	.	.	.	.	10	18
2	Scrabby, No. 1	7,561	1,755	15	7	1	3	.	.	.	.	.	.	.	.	1	.	.	.	.	.	.	4	24
	138. Oldcastle, part of.																							
1	Ballyjamesduff	19,483	4,555	26	40	12	13	.	.	.	.	.	1	.	.	2	.	.	.	1	1	.	14	25
2	Virginia	22,438	4,525	30	19	5	9	.	.	.	.	.	.	.	.	1	.	.	.	.	.	.	10	.
	DONEGAL CO.																							
	139. Ballyshannon, part of.																							
1	Ballintra	16,099	1,919	7	13	1	1	.	.	.	.	.	.	.	.	2	.	.	.	.	.	.	5	14
2	Ballyshannon, *W.*	25,528	7,969	43	46	2	21	.	.	.	.	.	.	.	.	6	5	.	.	.	.	18	14	70
	140 Donegal.																							
1	Donegal, *W.*	43,426	5,006	25	53	2	23	.	.	.	.	.	.	.	.	3	2	.	.	.	.	12	11	5
2	Dunkineely..	17,628	3,630	20	23	1	13	.	.	.	.	.	.	.	.	2	.	.	.	.	.	.	13	31
3	Laghy	29,369	3,561	12	37	4	13	.	.	.	.	.	.	.	.	1	1	.	.	.	1	.	15	35
4	Mountcharles	33,981	5,263	19	37	4	19	.	.	.	.	.	.	.	.	1	1	.	.	.	.	.	19	2
5	Pettigoe	36,041	2,156	12	13	.	11	.	.	.	.	.	.	.	.	.	1	.	.	.	.	.	6	15
	141. Dunfanaghy.																							
1	Crossroads	51,507	5,746	50	40	2	18	.	.	.	.	.	.	.	.	6	.	.	.	.	.	.	27	.
2	Dunfanaghy, *W.*	32,405	4,326	20	13	4	9	.	.	.	.	.	.	.	.	.	1	.	.	.	.	.	8	5
3	Gweedore	41,434	5,092	40	15	2	5	.	.	.	.	.	.	.	.	1	.	.	.	1	.	.	9	32
4	Tory Island	819	307	1	1	.	1	.	.	.	.	.	.	.	.	.	.	.	.	.	.	.	1	.
	142. Glenties.																							
1	Ardara	44,914	4,959	32	20	1	10	.	.	.	.	.	.	1	.	2	1	.	.	.	.	.	6	183
2	Carrick	46,075	4,897	19	17	1	8	.	.	.	.	.	.	.	.	3	.	.	.	.	.	.	14	.
3	Doocharry	49,455	3,630	17	20	1	11	.	.	.	.	.	.	.	.	.	.	.	.	.	.	.	15	25
4	Dunglow, No. 1	29,322	3,887	28	21	2	8	.	.	.	.	.	.	.	.	1	2	2	.	1	.	.	17	24
5	,, 2	22,941	8,196	79	38	2	12	.	.	.	.	.	.	.	.	4	1	.	.	.	.	.	22	74
6	Glenties, *W.*	43,209	3,635	19	24	3	11	.	.	.	.	.	.	.	.	.	3	.	.	.	.	3	11	19
7	Killybegs	22,582	3,596	18	16	.	10	.	.	.	.	.	.	.	.	3	1	.	.	.	.	.	10	31
	143. Inishowen.																							
1	Buncrana	35,680	5,974	48	28	5	13	.	.	.	.	.	.	.	.	2	.	.	.	.	.	.	6	21
2	Carndonagh, *W.*	35,403	4,577	22	37	.	20	.	.	.	.	.	.	.	.	5	3	.	.	.	.	12	12	19
3	Clonmany	23,477	4,352	22	26	1	14	.	.	.	.	.	.	.	.	3	.	.	.	.	.	.	14	6
4	Malin	26,644	5,385	45	18	.	11	.	.	.	.	.	.	.	.	2	.	.	.	.	.	.	11	20
5	Moville	38,845	7,288	29	34	2	18	.	.	.	1	.	.	.	.	3	2	.	.	.	.	.	16	98

ABSTRACT III.—REGISTRARS DISTRICTS, ARRANGED BY COUNTIES AND SUPERINTENDENT REGISTRARS' DISTRICTS—continued.

III. PROVINCE OF ULSTER—continued.

No.	Registrars' Districts.	Area in Statute Acres.	Population in 1911	Births. Registered in the Quarter ending 30th June, 1919.	Deaths. Registered in the Quarter ending 30th June, 1919.	The Deaths registered during the Quarter are stated by the Registrars to include: Deaths of: Infants under 1 year of age	Persons aged 65 years and upwards.	Deaths from: Enteric Fever.	Typhus.	Small-pox.	Measles.	Scarlet Fever.	Whooping-cough.	Diphtheria.	Dysentery.	Tuberculous Disease	Cancer.	Diarrhœa and Enteritis of Children under 2 years of age	Diarrhœa, 2 years of age and upwards.	Violence.	Inquest Cases.	Deaths in Public Institutions.	Number of Uncertified Deaths.	Number of successful *primary* Vaccinations in the Quarter ending 30th June, 1919.
	144. LETTERKENNY.																							
1	Church Hill	60,051	3,630	16	33	1	21	.	.	.	.	.	.	.	.	1	4	.	.	1	1	.	21	35
2	Letterkenny, *W.*	22,499	5,792	15	61	.	16	.	.	.	.	.	.	1	.	17	.	.	.	2	2	42	5	40
3	Manorcunningham	18,705	2,733	11	10	1	4	.	.	.	.	.	.	.	.	.	.	.	.	.	.	.	3	11
	145. LONDONDERRY, part of.																							
1	Burt	20,399	2,772	16	15	1	3	.	.	.	.	.	3	.	.	1	.	.	1	.	.	.	4	14
2	Kilderry	20,578	2,318	11	13	1	7	.	.	.	.	.	.	.	.	.	.	.	1	.	.	.	5	9
3	Killea	18,148	3,045	27	18	1	7	.	.	.	.	.	1	.	.	6	2	.	.	.	.	.	4	11
	146. MILLFORD.																							
1	Fanad	27,239	4,937	27	29	5	17	.	.	.	.	.	1	.	.	1	.	.	.	.	.	.	16	24
2	Kilmacrenan and Millford, *W.*	28,628	3,888	20	16	1	11	.	.	.	.	.	.	.	.	1	.	.	.	.	.	3	6	6
3	Rathmelton	19,595	3,363	11	18	4	7	.	.	.	.	.	.	.	.	2	8	.	.	.	.	1	.	10
4	Rathmullan	11,883	2,330	7	16	2	6	.	.	.	.	.	.	.	.	1	.	.	.	.	.	.	9	30
5	Rosguill	24,743	4,875	25	25	4	11	.	.	.	.	.	.	.	.	1	.	.	.	.	.	.	9	25
	147. STRABANE, part of.																							
1	Castlefinn	28,594	5,634	35	35	5	5	.	.	.	.	.	.	.	.	5	.	.	.	.	1	9	6	22
2	Raphoe	24,536	4,698	24	17	2	10	.	.	.	.	.	.	.	.	1	.	.	.	.	1	.	6	39
	148. STRANORLAR.																							
1	Cloghan	53,950	4,351	21	40	1	23	.	.	.	.	.	.	.	.	3	1	.	.	.	.	.	26	15
2	Killygordon	36,847	3,612	19	17	6	5	.	.	.	.	.	.	.	.	2	.	.	.	.	.	.	8	14
3	Stranorlar, *W.*	30,462	5,208	30	21	3	12	.	.	.	.	.	.	.	.	1	2	.	.	.	.	4	9	28
	DOWN CO.																							
	149. BANBRIDGE, part of.																							
1	Ballyward	24,756	5,634	32	34	3	18	.	.	.	.	.	1	.	.	4	.	.	.	.	.	.	11	32
2	Banbridge, *W.*	24,689	14,424	81	74	12	29	2	.	.	.	1	4	1	.	7	3	1	.	1	2	15	2	44
3	Crossgar	16,273	2,649	17	11	1	6	.	.	.	.	.	.	.	.	.	1	.	.	.	.	.	.	22
4	Dromore	15,037	6,566	41	25	4	8	.	.	.	.	.	.	.	.	5	.	.	.	1	.	3	2	36
5	Loughbrickland	26,443	5,108	28	25	2	9	.	.	.	.	.	.	1	.	2		.	.	2	2	.	2	19

	150. Belfast, part of.																							
1	Castlereagh No. 1	6,705	2,503	13	8	1	2	.	.	.	.	.	.	.	.	1	.	1	.	.	.	.	.	12
2	,, 2	5,904	6,742	29	20	2	9	.	.	.	.	.	.	.	.	1	1	.	.	1	.	.	.	29
	151. Downpatrick.																							
1	Ballynahinch	28,211	7,210	42	37	3	14	.	.	.	.	.	.	.	.	3	2	.	.	1	.	.	6	54
2	Clough	23,952	6,270	45	30	2	12	.	.	.	.	.	.	.	.	7	1	.	.	.	.	.	.	30
3	Downpatrick, *W.*	18,759	6,883	29	61	3	29	.	.	.	.	.	1	.	.	7	.	.	.	.	.	31	2	38
4	Killough	17,423	3,598	26	18	3	8	.	.	.	.	.	.	.	.	3	.	.	.	.	.	.	4	21
5	Killyleagh	25,818	7,535	48	37	3	11	.	.	.	.	.	.	.	.	7	.	.	.	.	.	.	7	35
6	Portaferry	16,223	4,504	27	24	2	11	.	.	.	.	.	.	.	.	5	2	.	.	.	.	.	3	24
7	Strangford	17,728	3,196	17	14	5	2	.	.	.	.	.	.	.	.	.	.	1	.	.	.	.	1	19
	152. Kilkeel.																							
1	Bryansford	21,431	4,708	20	24	1	11	.	.	.	.	.	.	.	.	1	1	.	.	.	2	.	8	12
2	Kilkeel, No. 1	28,526	6,137	41	35	2	13	.	.	.	.	.	.	.	.	5	2	.	.	.	.	.	10	39
3	,, 2, *W.*	19,459	4,673	22	18	2	11	.	.	.	.	.	.	.	.	2	2	.	.	.	.	3	9	14
4	Rosstrevor	12,538	2,559	4	13	.	8	.	.	.	.	.	.	.	.	1	.	.	.	.	.	.	5	7
	153. Lisburn, part of.																							
1	Annahilt	17,657	3,453	22	12	.	4	.	.	.	.	.	.	.	.	3	.	.	.	.	1	.	.	23
2	Ballylesson*	12,034	4,577	20	73	2	11	.	.	.	.	3	.	2	.	22	.	.	2	.	1	56	1	14
3	Drumbeg	10,352	3,971	11	12	.	6	.	.	.	.	.	.	.	.	1	1	.	.	.	.	.	.	15
4	Hillsborough	18,763	5,230	23	27	2	14	.	.	.	.	.	.	.	.	7	.	.	.	.	.	.	1	19
5	Saintfield	12,545	2,839	14	12	1	6	.	.	.	.	.	.	.	.	1	1	.	.	.	.	.	1	14
	154. Lurgan, part of.																							
1	Moira	15,420	4,660	15	19	1	10	.	.	.	.	.	.	.	.	1	1	.	.	.	.	.	2	20
2	Waringstown	11,840	5,890	19	31	3	13	.	.	.	.	.	.	.	.	9	1	.	.	.	.	.	4	21
	155. Newry, part of.																							
1	Donaghmore	13,520	2,430	7	5	1	2	.	.	.	.	.	.	.	.	1	.	1	.	.	.	.	.	6
2	Newry, No. 1	2,782	6,151	37	29	7	5	.	.	.	.	.	1	.	.	6	1	.	.	.	1	2	1	19
3	,, 2	8,653	8,890	39	29	3	8	.	.	.	.	.	.	.	.	.	1	.	.	.	.	2	2	37
4	Rathfryland	27,855	6,097	26	31	1	17	.	.	.	.	.	.	.	.	2	6	.	.	.	1	.	10	18
5	Warrenpoint	13,213	4,876	31	15	.	10	.	.	.	.	.	.	.	.	2	3	.	.	.	.	.	3	9
	156. Newtownards.																							
1	Bangor	17,103	11,515	63	44	1	23	.	.	.	.	.	.	.	.	7	6	.	.	.	1	.	.	50
2	Comber	16,723	5,887	33	16	.	8	.	.	.	.	.	.	.	.	2	1	.	.	.	.	.	.	20
3	Donaghadee	9,620	4,878	35	22	.	13	.	.	.	.	.	.	.	.	2	1	.	.	.	.	.	1	40
4	Greyabbey	18,831	6,196	35	28	4	8	.	.	.	.	.	.	.	.	9	1	.	.	.	.	.	2	25
5	Kilmood	14,703	3,490	18	18	.	9	.	.	.	.	.	.	.	.	2	1	.	.	.	.	.	1	22
6	Newtownards, *W.*	17,372	12,374	60	61	6	26	.	.	.	1	.	.	.	.	13	3	.	.	1	1	17	5	66
	FERMANAGH CO.																							
	157. Ballyshannon, part of.																							
1	Belleek	31,726	4,015	15	17	1	9	.	.	.	.	.	.	.	.	2	.	.	.	.	.	.	4	74
2	Church Hill ..	26,717	1,703	13	6	.	4	.	.	.	.	.	.	.	.	.	.	.	.	.	.	.	3	1
	158. Clones, part of.																							
1	Newtown Butler	21,691	3,805	27	17	.	11	.	.	.	.	.	.	.	.	2	4	.	.	.	.	.	4	17
2	Rosslea	23,978	3,977	24	22	1	8	.	.	.	.	.	.	.	.	1	1	.	.	.	.	.	9	26

* Including 52 deaths, of which 3 were from scarlet fever, 2 from diphtheria, 16 from tuberculous disease, 2 from diarrhœa and one from cerebro-spinal fever appertaining to Belfast County Borough.

ABSTRACT III.—REGISTRARS' DISTRICTS, ARRANGED BY COUNTIES AND SUPERINTENDENT REGISTRARS' DISTRICTS—continued.

III. PROVINCE OF ULSTER.—continued.

No.	Registrars' Districts.	Area in Statute Acres.	Population in 1911.	Births. Registered in the Quarter ending 30th June, 1919.	Deaths. Registered in the Quarter ending 30th June, 1919.	The Deaths registered during the Quarter are stated by the Registrars to include: Deaths of: Infants under 1 year of age	Persons aged 65 years and upwards.	Deaths from: Enteric Fever	Typhus.	Small-pox	Measles	Scarlet Fever.	Whooping-cough.	Diphtheria.	Dysentery	Tuberculous Disease.	Cancer	Diarrhœa and Enteritis of Children under 2 years of age.	Diarrhœa, 2 years of age and upwards.	Violence.	Inquest Cases	Deaths in Public Institutions.	Number of Uncertified Deaths.	Number of successful *primary* Vaccinations in the Quarter ending 30th June, 1919.
	159. ENNISKILLEN, part of.																							
1	Ely	36,044	3,593	20	13	.	5	.	.	.	.	.	.	.	.	1	.	.	.	.	.	.	7	5
2	Enniskillen, *W.*	21,480	7,873	33	42	4	13	.	.	.	.	.	.	.	.	3	6	.	.	2	2	12	7	10
3	Florencecourt	35,956	4,416	25	24	2	13	.	.	.	.	.	.	.	.	2	.	.	.	.	.	.	11	18
4	Holywell, No. 1	23,722	1,749	9	6	1	5	.	.	.	.	.	.	.	.	.	.	.	.	.	.	.	3	.
5	Lisbellaw	14,996	2,425	9	8	2	2	.	.	.	.	.	.	.	.	.	1	.	.	.	.	.	6	1
6	Tempo	24,945	3,701	19	13	.	7	.	.	.	.	.	.	.	.	.	.	.	.	.	.	.	7	.
	160. IRVINESTOWN, part of.																							
1	Clonelly	12,735	1,406	10	8	.	6	.	.	.	.	.	.	.	.	.	.	.	.	.	.	.	1	6
2	Ederney	27,142	4,114	16	20	1	9	.	.	.	.	.	.	.	.	2	.	.	.	.	.	.	6	18
3	Irvinestown, *W.*	18,040	3,601	10	15	2	6	.	.	.	.	.	.	.	.	4	1	.	.	.	.	3	3	30
	161. LISNASKEA.																							
1	Brookeborough	35,211	4,451	23	17	3	7	.	.	.	.	.	.	.	.	2	.	.	.	.	1	.	8	25
2	Derrylin	26,966	4,639	23	27	2	18	.	.	.	.	.	.	.	.	1	.	.	.	.	.	.	18	5
3	Lisnaskea, *W.*	25,440	4,246	21	20	1	11	.	.	.	.	.	.	.	.	1	1	.	.	.	.	1	7	16
4	Maguiresbridge	11,123	2,122	12	16	2	7	.	.	.	.	.	.	.	.	1	1	.	.	.	.	.	4	5
	LONDONDERRY CO. AND CO. BOROUGH.																							
	162. COLERAINE.																							
1	Aghadowey	28,069	4,621	18	23	3	8	.	.	.	.	.	.	.	.	1	.	.	.	.	.	.	4	37
2	Articlave	24,954	3,496	11	12	.	4	.	.	.	.	.	.	.	.	2	3	.	.	.	.	.	3	16
3	Coleraine, *W.*	9,277	9,236	50	55	7	10	.	.	.	.	2	2	1	.	3	4	.	.	3	3	13	3	44
4	Garvagh	25,101	3,837	27	24	2	10	.	.	.	.	.	.	.	.	.	1	.	.	1	1	.	7	22
5	Kilrea	22,422	5,329	33	36	2	22	.	.	.	.	.	.	.	.	4	1	.	.	1	1	.	8	22
6	Portstewart	9,071	3,436	17	11	.	5	.	.	.	.	.	.	.	.	1	.	.	.	.	.	2	.	17
	163. LIMAVADY.																							
1	Ballykelly	30,438	4,382	39	24	1	13	.	.	.	.	.	.	.	.	3	.	.	.	.	1	.	9	39
2	Bellarena	26,199	2,856	16	11	.	6	.	.	.	.	.	.	.	.	1	1	.	.	.	.	.	2	13
3	Dungiven	42,318	4,245	22	30	.	15	.	.	.	.	.	.	.	.	4	2	.	.	.	.	.	13	24
4	Feeny	29,646	2,311	8	20	2	9	.	.	.	.	.	.	.	.	.	1	.	.	.	.	.	6	14
5	Limavady, *W.*	24,357	5,307	29	29	2	15	.	.	.	.	.	.	.	.	5	1	.	.	.	.	6	7	16

	164 Londonderry, part of.																							
1	Claudy	30,301	4,245	11	25	2	10	.	.	.	.	.	2	.	.	3	2	.	.	.	.	.	6	17
2	Eglinton	25,552	4,003	30	14	3	7	.	.	.	.	.	.	.	.	1	.	.	.	.	.	3	2	21
3	Londonderry, Urban, No. 1	1,588	8,188	64	46	5	15	.	.	.	.	.	3	.	.	6	3	.	.	.	1	7	.	43
4	,, ,, 2		23,422	163	125	21	21	.	2	.	.	1	13	1	.	12	4	.	.	2	4	16	6	205
5	Lower Liberties	7,542	2,371	15	12	1	1	.	.	.	.	.	1	.	.	.	.	.	.	.	.	.	1	10
6	Upper Liberties	3,927	776	3	.	.	.	.	.	.	.	.	.	.	.	.	.	.	.	.	.	.	.	3
7	Waterside, Rural	16,087	3,018	19	18	2	9	.	.	.	.	.	.	.	.	.	2	.	.	1	1	.	1	19
8	Waterside, Urban, *W.* ..	991	9,170	72	69	14	16	1	.	.	1	1	6	.	.	13	2	.	.	1	1	29	4	69
	165. Magherafelt.																							
1	Bellaghy	26,635	8,456	41	45	1	24	.	.	.	.	.	.	.	.	6	3	.	.	.	.	.	15	58
2	Draperstown	41,107	5,842	15	20	1	12	.	.	.	.	.	.	.	.	2	1	.	.	1	.	.	5	46
3	Maghera	34,841	8,365	46	32	4	17	.	.	.	.	.	.	.	.	1	3	.	.	1	1	.	8	43
4	Magherafelt, *W.*	22,600	7,229	38	34	.	22	.	.	.	.	.	.	.	.	2	1	.	.	.	1	5	4	39
5	Moneymore	32,050	6,215	36	40	2	23	.	.	.	.	.	.	.	.	1	1	1	.	.	.	.	5	35
	MONAGHAN CO.																							
	166. Carrickmacross.																							
1	Carrickmacross, *W.*	22,726	5,934	27	34	.	16	.	.	.	.	.	.	.	.	3	2	.	.	.	.	2	2	13
2	Donaghmoyne	25,369	5,441	17	31	2	16	.	.	.	.	.	1	.	.	1	2	.	.	.	.	.	18	21
3	Raferagh	17,592	3,733	16	13	1	8	.	.	.	.	.	.	.	.	1	.	.	.	.	.	.	7	19
	167. Castleblayney, part of.																							
1	Ballybay	25,077	6,137	26	26	2	14	.	.	.	.	.	.	.	.	2	1	.	.	1	.	.	7	32
2	Castleblayney, *W.*	27,479	7,670	36	54	7	22	2	.	.	.	.	2	.	.	4	2	.	.	.	.	13	12	50
3	Crossmaglen, No. 2	5,824	1,029	2	1	.	.	.	.	.	.	.	.	.	.	.	.	.	.	.	.	.	.	.
4	Newtownhamilton, No. 2 ..	5,455	832	9	5	1	3	.	.	.	.	.	.	.	.	.	.	.	.	.	.	.	2	7
	168. Clones, part of.																							
1	Clones, *W.*	27,812	8,098	45	34	2	15	.	.	.	.	.	.	.	.	1	.	.	.	.	.	14	4	40
2	Dawsongrove	36,476	5,855	31	33	1	22	.	.	.	.	.	.	.	.	1	2	.	.	.	.	.	13	50
	169. Monaghan.																							
1	Castleshane	23,850	4,822	27	27	.	9	.	.	.	.	.	.	.	.	1	.	.	.	.	.	.	12	29
2	Emyvale	35,755	5,379	22	26	2	10	.	.	.	.	.	.	.	.	3	1	.	.	2	.	.	8	30
3	Kilmore	18,333	3,858	21	14	.	8	.	.	.	.	.	.	.	.	4	1	.	.	.	.	.	7	29
4	Monaghan, *W.*	17,691	7,577	33	53	1	21	2	.	.	.	.	.	.	.	3	1	.	.	.	.	32	9	27
5	Scotstown	29,551	5,090	20	24	1	10	.	.	.	.	.	.	.	.	1	3	1	.	.	.	.	12	31
	TYRONE CO.																							
	170. Castlederg.																							
1	Castlederg *W.*	23,765	5,070	42	48	5	17	1	.	.	.	1	.	2	.	8	.	1	.	.	.	10	5	40
2	Drumquin	22,763	2,167	7	14	1	4	.	.	.	.	.	.	.	.	2	.	.	.	.	.	.	3	7
3	Killeter	45,305	3,924	14	25	.	13	.	.	.	.	.	.	.	.	4	4	.	.	.	.	.	11	21

ABSTRACT III.—REGISTRARS' DISTRICTS, ARRANGED BY COUNTIES AND SUPERINTENDENT REGISTRARS' DISTRICTS—continued.

III. PROVINCE OF ULSTER—continued.

No.	Registrars' Districts.	Area in Statute Acres.	Population in 1911	Births. Registered in the Quarter ending 30th June, 1919.	Deaths. Registered in the Quarter ending 30th June, 1919.	The Deaths registered during the Quarter are stated by the Registrars to include: Deaths of: Infants under 1 year of age.	Deaths of: Persons aged 65 years and upwards	Deaths from: Enteric Fever.	Typhus.	Small-pox.	Measles.	Scarlet Fever.	Whooping-cough.	Diphtheria.	Dysentery.	Tuberculous Disease.	Cancer	Diarrhœa and Enteritis of Children under 2 years of age.	Diarrhœa, 2 years of age and upwards	Violence.	Inquest Cases	Deaths in Public Institutions.	Number of Uncertified Deaths.	Number of successful *primary* Vaccinations in the Quarter ending 30th June, 1919.
	171. CLOGHER.																							
1	Aughnacloy	10,192	2,354	9	5	.	2	.	.	.	.	.	.	.	.	1	1	.	.	.	.	.	2	8
2	Ballygawley	22,507	3,499	18	24	1	13	.	.	.	.	.	.	1	.	.	1	.	.	1	1	.	8	16
3	Clogher, *W.*	31,013	4,637	22	24	2	9	.	.	.	.	.	.	.	.	2	1	.	.	.	1	5	10	22
4	Fivemiletown	25,624	3,254	15	12	.	8	.	.	.	.	.	.	.	.	1	2	.	.	.	.	.	6	15
	172. COOKSTOWN.																							
1	Coagh	11,265	3,810	26	17	1	9	.	.	.	.	.	.	.	.	3	1	.	.	.	.	.	5	19
2	Cookstown, *W.*	32,995	9,645	54	66	7	25	.	.	.	.	.	2	.	.	8	4	.	.	.	.	11	8	49
3	Pomeroy	36,537	5,353	33	29	1	14	.	.	.	.	.	.	.	.	3	2	.	1	.	.	.	16	28
4	Stewartstown	16,146	3,708	27	17	.	7	.	.	.	.	.	.	.	.	4	.	.	1	1	1	.	1	23
	173. DUNGANNON.																							
1	Benburb	17,368	3,964	21	23	.	9	.	.	.	.	.	.	.	.	3	.	.	.	.	.	.	7	20
2	Caledon and Ballymagran ..	18,801	2,947	15	25	2	15	.	.	.	.	.	.	.	.	2	1	.	.	.	.	.	8	13
3	Clonavaddy	31,602	5,377	22	26	.	17	.	.	.	.	.	.	.	.	.	.	.	.	.	.	.	15	50
4	Coal Island	20,427	7,628	35	28	1	15	.	.	.	.	.	.	.	.	3	.	.	.	.	.	.	4	47
5	Dungannon, *W.*	22,177	10,334	50	62	5	31	1	.	.	.	.	.	.	.	5	3	1	.	1	1	10	5	61
	174. IRVINESTOWN, part of.																							
1	Trillick	24,137	3,915	24	13	.	4	.	.	.	.	.	.	.	.	1	1	.	.	.	.	.	4	10
	175. OMAGH.																							
1	Dromore	22,146	3,384	20	18	2	6	.	.	.	.	.	.	.	.	1	.	.	.	.	1	.	9	14
2	Drumquin	20,720	2,761	10	6	.	4	.	.	.	.	.	.	.	.	.	.	.	.	.	.	.	2	5
3	Fintona	27,183	4,893	21	24	1	18	.	.	.	.	.	.	.	.	.	1	.	.	.	1	.	5	8
4	Gortin	55,635	5,094	25	11	.	9	.	.	.	.	.	.	.	.	.	.	.	.	.	.	.	6	.
5	Omagh, No. 1, *W.*	39,552	11,182	35	72	3	25	.	.	.	.	.	.	.	.	13	4	.	.	2	2	34	9	20
6	,, 2	35,495	4,260	25	15	.	8	.	.	.	.	.	.	.	.	1	.	.	.	.	1	.	9	18
7	Sixmilecross	29,146	4,866	24	20	3	12	.	.	.	.	.	.	.	.	2	1	.	.	.	.	.	8	21
	176 STRABANE, part of.																							
1	Dunnamanagh	32,079	4,510	25	14	3	4	.	.	.	.	.	.	.	.	.	.	.	.	.	.	.	6	32
2	Newtownstewart	29,283	6,053	37	39	4	16	.	.	.	.	.	.	.	.	7	.	.	.	.	.	.	4	24
3	Plumb Bridge	55,711	4,572	23	31	4	20	.	.	.	.	.	.	.	.	.	1	.	.	.	.	.	22	20
4	Strabane, *W.*	19,989	9,504	55	42	5	13	.	.	.	.	.	.	.	.	10	1	.	.	.	.	6	5	88

IV.—PROVINCE OF CONNAUGHT.

No.	GALWAY CO.																							
	177. Ballinasloe, part of.																							
1	Ahascragh	17,330	1,502	5	9	.	3	.	.	.	.	.	.	.	.	3	.	.	.	.	.	.	3	.
2	Ballinasloe *W.*	20,814	6,551	14	66	1	10	2	.	.	.	.	.	.	.	9	3	.	3	.	1	54	3	10
3	Killaan	27,600	2,531	13	13	.	10	.	.	.	.	.	.	.	.	.	.	.	.	.	.	.	5	5
4	Kiltormer	27,907	2,634	17	10	.	3	.	.	.	.	.	.	.	.	3	1	.	.	.	1	.	3	30
5	Laurencetown	31,919	2,057	11	12	.	9	.	.	.	.	.	.	.	.	.	1	.	.	.	.	.	7	11
	178. Clifden.																							
1	Clifden, *W.*	40,884	5,905	20	40	1	27	.	.	.	.	.	.	.	.	5	2	.	.	.	.	8	27	.
2	Inishbofin	3,261	801	2	6	.	4	.	.	.	.	.	.	.	.	.	.	.	.	.	.	.	5	.
3	Rinvyle	44,884	3,587	23	21	3	6	.	.	.	.	.	.	.	1	1	1	.	.	.	.	2	13	12
4	Roundstone, No. 1	72,074	3,064	10	5	1	1	.	.	.	.	.	.	.	.	1	.	.	.	.	.	.	5	.
5	„ 2	32,679	3,968	11	17	.	9	.	3	.	.	.	.	.	.	.	1	.	.	.	.	.	17	.
	179. Galway.																							
1	Galway, No. 1	10,293	8,453	50	50	4	14	1	.	.	.	.	.	.	.	11	1	1	.	3	2	12	5	30
2	„ 2, *W.*	11,108	7,395	60	49	7	19	.	.	.	.	.	.	.	.	7	4	.	.	.	.	29	6	44
3	„ 3 (Arran) ..	11,579	2,679	11	42	4	12	.	.	.	.	.	.	.	.	4	.	.	.	.	.	.	22	26
4	Moycullen	25,042	2,055	14	10	.	4	.	.	.	1	.	.	.	.	3	1	.	.	.	.	.	6	14
5	Oranmore	30,370	3,570	23	9	1	6	.	.	.	.	.	.	.	.	.	.	.	.	.	.	.	7	14
6	Spiddle	63,435	5,392	33	23	2	13	.	.	.	.	.	.	.	.	2	.	.	.	.	.	.	18	25
7	Turloughmore	46,709	5,539	26	29	2	10	.	.	.	.	.	.	.	.	.	.	.	.	.	.	.	19	36
	180. Glennamaddy.																							
1	Dunmore	17,314	2,127	10	9	.	3	.	.	.	.	.	.	.	.	.	.	.	.	.	.	.	6	.
2	Glennamaddy, *W.*	40,206	5,934	30	27	2	12	.	.	.	.	.	.	.	.	.	.	.	.	.	.	7	13	36
3	Williamstown	42,751	7,202	45	31	.	17	.	.	.	.	.	.	1	.	2	1	.	.	.	.	.	17	67
	181. Gort.																							
1	Ardrahan	36,854	3,030	20	14	.	9	.	.	.	.	.	.	.	.	1	.	.	.	.	.	.	8	20
2	Gort, *W.*	33,440	4,682	33	18	1	9	.	.	.	.	.	.	.	.	4	.	.	.	.	.	10	2	51
3	Kinvarra	36,032	3,670	11	8	1	4	.	.	.	.	.	.	.	.	.	.	.	.	.	.	.	2	12
	182. Loughrea.																							
1	Athenry	56,440	5,842	32	31	1	14	.	.	.	.	.	.	.	.	.	.	.	.	.	1	.	17	15
2	Bullaun	55,862	4,095	27	17	5	9	.	.	.	.	.	.	.	.	1	.	.	.	.	.	.	14	36
3	Loughrea, *W.*	29,669	4,673	30	21	1	12	.	.	.	.	.	.	.	.	3	.	.	.	.	1	1	8	39
4	Woodford	56,956	4,539	22	17	2	6	.	1	.	.	.	.	.	.	1	.	.	.	.	.	.	11	43
	183. Mount Bellew.																							
1	Clonbrock	29,966	3,883	19	17	.	6	.	.	.	.	.	1	.	.	2	1	.	.	.	.	.	6	.
2	Killeroran	31,918	4,796	21	28	.	13	.	.	.	.	.	.	.	.	.	1	.	.	.	.	.	14	48
3	Mount Bellew, *W.* ..	40,520	5,524	17	30	3	17	.	.	.	.	.	.	.	.	.	2	.	.	1	1	4	21	27
	184. Oughterard.																							
1	Cloonbur, No. 1	27,440	3,522	13	15	1	8	.	.	.	.	.	.	.	.	1	.	.	.	.	.	.	6	13
2	„ 2	31,426	1,268	10	6	.	2	.	.	.	.	.	.	.	.	.	.	.	.	.	.	.	1	16
3	Lettermore	44,555	7,858	42	41	3	14	.	.	.	.	.	.	.	.	1	.	.	.	.	.	.	41	144
4	Oughterard, *W.*	70,085	4,088	20	22	.	13	.	.	.	.	.	.	.	.	1	4	.	.	.	.	4	9	34

ABSTRACT III.—REGISTRARS' DISTRICTS, ARRANGED BY COUNTIES AND SUPERINTENDENT REGISTRARS' DISTRICTS—continued.

IV.—PROVINCE OF CONNAUGHT—continued.

No.	Registrars' Districts.	Area in Statute Acres	Population in 1911.	Births. Registered in the Quarter ending 30th June, 1919.	Deaths. Registered in the Quarter ending 30th June, 1919.	The Deaths registered during the Quarter are stated by the Registrars to include: Deaths of: Infants under 1 year of age.	Deaths of: Persons aged 65 years and upwards.	Deaths from: Enteric Fever.	Typhus	Small-pox.	Measles.	Scarlet Fever.	Whooping-cough	Diphtheria.	Dysentery.	Tuberculous Disease.	Cancer.	Diarrhœa and Enteritis of Children under 2 years of age.	Diarrhœa, 2 years of age and upwards.	Violence.	Inquest Cases	Deaths in Public Institutions.	Number of Uncertified Deaths.	Number of successful *primary* Vaccinations in the Quarter ending 30th June, 1919.
	185. PORTUMNA.																							
1	Eyrecourt	31,463	3,135	14	16	1	13	.	.	.	.	.	.	.	.	1	2	.	.	.	.	.	7	30
2	Portumna, No. 1, *W.* ..	30,622	4,395	19	19	3	9	.	.	.	.	.	.	.	.	1	1	.	.	1	.	1	15	18
3	„ 2	15,179	1,151	2	4	.	2	.	.	.	.	.	.	.	.	.	.	.	.	.	.	.	1	10
	186. TUAM.																							
1	Abbey	34,526	4,210	29	24	1	10	.	.	.	.	.	1	.	.	4	.	.	.	.	.	.	16	25
2	Dunmore	36,518	6,976	33	42	3	23	.	.	.	.	.	.	.	.	3	2	.	.	.	.	.	21	.
3	Headford	47,000	5,573	38	15	2	8	.	.	.	.	.	.	.	.	1	.	.	.	.	.	.	9	42
4	Tuam No. 1, *W.*	34,380	6,319	27	33	4	19	.	.	.	.	.	.	.	.	6	2	.	.	.	.	14	11	20
5	„ 2	38,840	6,049	35	20	.	16	.	.	.	.	.	.	.	.	.	.	.	.	.	.	.	10	26
	LEITRIM CO.																							
	187. BALLYSHANNON, part of.																							
	Kinlough	32,425	4,557	24	5	.	4	.	.	.	.	.	.	.	.	.	.	.	.	.	.	.	2	33
	188. BAWNBOY, part of.																							
1	Ballinamore	26,605	5,584	23	15	2	6	.	.	.	.	.	.	.	.	.	1	.	.	.	.	.	10	.
2	Newtowngore No. 1 ..	16,183	2,655	9	7	.	5	.	.	.	.	.	.	.	.	.	.	.	.	.	.	.	7	1
	189. CARRICK-ON-SHANNON, part of.																							
1	Drumshanbo	33,789	5,208	34	31	1	18	.	.	.	.	.	.	.	.	1	.	.	.	.	.	.	17	57
2	Jamestown, *W.*	29,695	6,578	32	43	3	17	.	.	.	.	.	.	.	.	5	2	.	.	.	.	8	2	38
	190. MANORHAMILTON.																							
1	Drumahaire	31,379	5,556	28	21	1	9	.	.	.	.	.	.	.	.	3	1	.	.	.	.	.	12	24
2	Drumkeeran	30,973	4,422	17	20	.	13	.	.	.	.	.	.	.	.	3	.	.	.	.	.	.	13	34
3	Lurganboy	45,802	4,202	13	19	.	11	.	.	.	.	.	.	.	.	3	1	.	.	.	.	.	9	28
4	Manorhamilton, *W.*	36,703	6,436	34	42	2	23	.	.	.	.	.	.	.	.	6	2	1	.	.	.	10	14	26
	191. MOHILL.																							
1	Carrigallen	18,542	3,590	15	9	1	4	.	.	.	.	.	.	.	.	.	2	.	.	.	.	.	5	28
2	Mohill, *W.*	26,232	6,058	34	26	3	14	.	.	.	.	.	.	.	.	2	.	.	.	.	.	7	14	35
3	Rinn	29,127	5,314	11	14	.	9	.	.	.	.	.	.	.	.	.	.	.	.	.	.	.	8	.
4	Rowan	19,055	3,422	19	24	.	10	.	.	.	.	.	.	.	.	1	.	.	.	.	.	.	15	20

	MAYO CO.																						
	192. BALLINA																						
1	Ballina, *W*	73,811	17,719	95	74	7	35	.	.	.	.	.	.	3	.	6	.	1	.	2	.	9	35	.
2	Ballycastle	79,742	4,518	22	6	.	4	.	.	.	.	.	.	.	.	1	.	.	.	.	.	.	3	.
3	Crossmolina	76,617	5,812	30	17	2	12	.	.	.	.	.	.	.	.	.	2	.	.	.	.	.	11	18
4	Killala	25,418	3,338	16	11	2	8	.	.	.	.	.	.	.	.	.	.	.	.	.	.	.	5	4
	193. BALLINROBE.																							
1	Ballinrobe, *W.*	37,482	7,252	22	29	1	16	.	.	.	.	.	.	.	.	1	2	.	.	1	.	.	17	34
2	Cappaghduff	36,153	3,510	18	11	1	5	.	.	.	.	.	.	.	.	.	.	.	.	.	.	.	9	.
3	Cong	32,304	4,203	28	18	1	8	.	.	.	.	.	.	.	.	2	1	.	.	.	.	.	14	38
4	Hollymount	41,205	4,963	25	23	1	14	.	.	.	.	.	1	.	.	.	.	.	.	.	.	.	18	.
	194. BELMULLET.																							
1	Bangor	79,445	4,459	50	41	2	17	.	.	.	.	.	.	.	.	.	.	.	.	.	.	.	4	.
2	Binghamstown, *W.*	32,131	5,228	36	17	1	9	.	.	.	.	.	1	.	.	1	.	.	.	.	.	4	11	3
3	Knocknalower	67,670	4,659	21	11	2	3	.	.	.	.	.	.	.	.	.	.	.	.	.	.	.	11	.
	195. CASTLEBAR.																							
1	Balla	43,071	8,626	41	23	1	8	.	.	.	.	.	.	.	.	1	.	.	.	.	.	.	22	.
2	Castlebar, No. 1, *W.* ..	49,478	11,299	60	54	5	18	.	.	.	.	.	.	.	.	6	2	.	.	2	1	21	18	172
3	,, 2	48,644	5,880	49	43	.	24	.	.	.	.	.	.	.	.	3	1	.	.	.	.	.	34	60
	196. CLAREMORRIS.																							
1	Ballindine ..	34,553	6,647	22	16	2	9	.	.	.	.	.	1	.	.	2	.	.	.	.	.	.	9	90
2	Ballyhaunis ..	41,323	10,259	42	45	4	17	.	.	.	.	.	2	.	1	3	.	.	.	.	.	.	22	69
3	Claremorris, *W* ..	34,914	7,374	40	17	1	12	.	.	.	.	.	.	.	.	.	1	.	.	.	.	.	9	112
	197. SWINEFORD.																							
1	Foxford	21,912	5,464	29	17	1	10	.	.	.	.	.	.	.	.	2	.	.	.	.	.	.	11	102
2	Kilkelly	40,263	10,338	47	42	4	24	.	.	.	.	.	.	.	.	5	1	.	.	.	.	.	28	81
3	Kiltamagh	22,700	7,454	36	17	2	5	.	.	.	.	.	.	.	.	2	.	.	.	.	.	.	9	11
4	Lowpark	35,973	9,474	41	37	2	16	.	.	.	.	.	.	.	.	4	.	.	.	.	.	.	18	.
5	Swineford, *W.*	30,712	10,021	57	39	3	17	.	.	.	.	.	.	.	.	2	.	.	.	3	1	12	13	69
	198. WESTPORT.																							
1	Achill	36,347	5,377	28	30	3	9	.	.	.	.	.	.	.	.	.	.	.	.	.	.	.	30	.
2	Ballycroy	70,906	3,635	10	11	1	7	.	.	.	.	.	.	.	.	.	.	.	3	.	.	.	11	.
3	Bundorragha	31,038	276	.	.	.	.	.	.	.	.	.	.	.	.	.	.	.	.	.	.	.	.	.
4	Islandeady	32,656	4,717	22	12	.	6	.	.	.	.	.	.	.	.	.	.	.	.	.	.	.	.	24
5	Louisburgh	70,250	5,788	27	12	1	6	.	.	.	.	.	.	.	.	2	.	.	.	.	.	.	5	104
6	Newport	64,218	5,200	26	21	2	6	.	.	.	.	.	.	.	.	.	2	.	.	.	.	.	.	28
7	Westport, *W.*	42,420	8,687	55	33	3	17	.	.	.	.	.	.	.	.	1	1	.	.	1	4	5	13	44
	ROSCOMMON CO.																							
	199. ATHLONE, part of.																							
1	Athlone, No. 2	16,668	2,679	12	5	1	2	.	.	.	.	.	.	.	.	.	.	.	.	.	1	.	1	21
2	Brideswell	38,291	4,005	15	10	.	3	.	.	.	.	.	.	.	.	.	.	.	.	.	.	.	3	2
3	Kiltoom	27,752	2,947	15	16	1	6	.	.	.	.	.	.	.	.	.	.	.	.	.	.	.	11	.
	200. BALLINASLOE, part of																							
1	Creagh	35,059	3,286	26	22	.	5	.	.	.	.	.	.	.	.	4	1	.	.	.	.	.	10	18

ABSTRACT III.—REGISTRARS' DISTRICTS, ARRANGED BY COUNTIES AND SUPERINTENDENT REGISTRARS' DISTRICTS—continued.

IV. PROVINCE OF CONNAUGHT—continued.

No.	Registrars' Districts	Area in Statute Acres	Population in 1911.	Births. Registered in the Quarter ending 30th June, 1919.	Deaths. Registered in the Quarter ending 30th June, 1919.	The Deaths registered during the Quarter are stated by the Registrars to include: Deaths of: Infants under 1 year of age.	Persons aged 65 years and upwards.	Deaths from: Enteric Fever.	Typhus.	Small-pox.	Measles.	Scarlet Fever.	Whooping-cough.	Diphtheria.	Dysentery.	Tuberculous Disease.	Cancer.	Diarrhœa and Enteritis of Children under 2 years of age.	Diarrhœa, 2 years of age and upwards.	Violence.	Inquest Cases.	Deaths in Public Institutions.	Number of Uncertified Deaths.	Number of successful *primary* Vaccinations in the Quarter ending 30th June, 1919.
	201. BOYLE, part of.																							
1	Ballinameen	28,759	4,573	20	26	.	7	.	.	.	.	.	.	.	.	3	.	.	.	.	.	.	15	7
2	Ballyfarnan, No. 1	1,871	441	1	1	.	1	.	.	.	.	.	.	.	.	.	.	.	.	.	.	.	1	4
3	Boyle, No. 1, *W.*	32,653	6,841	40	29	3	12	.	.	.	.	.	.	.	.	2	.	.	.	.	.	.	17	34
4	Keadew	21,372	3,958	21	22	3	13	.	.	.	.	.	.	.	.	.	.	.	.	.	1	.	14	22
	202. CARRICK-ON-SHANNON, part of.																							
1	Aughrim	37,518	5,755	21	41	5	25	.	.	.	.	.	.	.	.	1	.	.	.	.	.	.	8	29
	203. CASTLEREAGH.																							
1	Ballaghaderreen	19,172	5,768	29	37	4	14	.	.	.	.	.	.	.	.	4	.	.	.	.	1	.	18	27
2	Ballinlough..	41,116	8,209	34	40	.	24	.	.	.	.	.	.	.	.	3	1	.	.	.	.	.	29	30
3	Castlereagh, *W.*	38,462	5,497	26	32	3	16	.	.	.	.	.	.	.	.	2	1	.	.	.	.	14	17	68
4	Frenchpark	38,383	6,239	31	28	3	10	.	.	.	.	.	.	.	.	3	2	.	.	.	.	.	14	52
5	Loughglinn	26,530	5,841	26	15	1	6	.	.	.	.	.	.	.	.	.	.	.	.	.	.	.	10	26
	204. ROSCOMMON.																							
1	Athleague	36,443	3,777	19	20	.	14	.	.	.	.	.	.	.	.	.	.	.	.	1	1	.	12	.
2	Ballyleague	41,353	5,215	14	26	1	16	.	.	.	.	.	.	.	.	.	.	.	.	.	.	.	18	23
3	Roscommon, *W.*	36,549	5,080	29	25	4	8	.	.	.	.	.	.	.	.	2	.	.	.	.	1	4	8	41
	205. STROKESTOWN.																							
1	Elphin	25,197	3,464	19	12	1	7	.	.	.	.	.	.	.	.	.	.	.	.	.	.	.	9	28
2	Roosky	33,480	4,951	22	21	1	13	.	.	.	.	.	.	.	.	3	1	.	.	.	.	.	14	54
3	Strokestown, *W.*	31,662	5,430	22	33	.	20	.	.	.	.	1	.	1	.	5	3	.	.	.	1	4	12	12
	SLIGO CO.																							
	206. BOYLE, part of.																							
1	Ballyfarnan, No. 2	22,892	3,012	20	13	1	6	.	.	.	.	.	.	.	.	.	.	.	.	.	.	.	13	20
2	Boyle, No. 2	19,796	2,823	12	10	.	5	.	.	.	.	.	.	.	.	.	.	.	.	.	.	.	6	.
3	Gurteen	32,837	6,758	18	22	1	14	.	.	.	.	.	.	.	.	1	.	.	.	.	.	.	16	4

	207. Dromore West.																							
1	Castleconor	27,929	4,145	22	22	3	10	.	.	.	.	.	.	.	.	2	.	.	.	.	.	.	14	15
2	Easky, W.	36,312	4,519	28	18	3	10	.	.	.	.	.	.	.	.	3	1	.	.	.	.	5	10	40
3	Skreen	32,822	3,439	7	15	.	7	.	.	.	.	.	.	.	.	3	.	.	.	.	1	.	5	42
	208. Sligo																							
1	Ballymote	19,136	4,193	36	20	5	8	.	.	.	.	.	.	.	.	1	.	.	.	.	.	.	11	39
2	Carney, No. 1	22,087	4,765	15	15	1	11	.	.	.	.	.	.	.	.	.	1	1	1	.	.	.	8	66
3	,, 2	22,469	3,697	18	22	1	8	.	.	.	.	.	.	.	.	2	.	.	.	.	.	.	12	35
4	Collooney	25,713	3,874	21	13	1	8	.	.	.	.	.	.	.	.	1	1	.	.	.	.	.	8	10
5	Riverstown..	23,561	4,011	25	11	3	5	.	.	.	.	.	1	.	.	1	.	.	.	.	.	2	6	15
6	Sligo, No. 1, *W.*	16,386	5,572	19	46	2	13	.	.	.	2	.	1	.	.	11	1	.	1	.	.	27	6	42
7	,, 2	14,456	10,235	39	33	7	11	.	.	.	4	.	.	.	.	2	4	.	.	2	2	3	9	41
	209. Tobercurry.																							
1	Aclare	46,178	8,121	41	22	4	12	.	.	.	.	.	.	.	.	.	.	.	.	.	.	.	17	.
2	Coolaney	34,302	3,254	13	14	.	9	.	.	.	.	.	.	.	.	1	.	.	.	.	.	.	7	25
3	Tobercurry, *W.*	45,329	6,627	35	38	4	16	.	.	.	.	.	.	.	.	3	2	.	.	.	.	9	15	.

ABSTRACT IV.—SUPERINTENDENT REGISTRARS' DISTRICTS OR POOR LAW UNIONS ARRANGED ALPHABETICALLY.

With the Index Number or Numbers showing the position of each in the Provincial and County Grouping in Abstracts II. and III

Number of Union in Abstracts II. and III.	Superintendent Registrars' Districts or Poor Law Unions.	Area in Statute Acres.	Population in 1911.	Marriages Registered in the Quarter ending 31st Mar., 1919.	Births. Registered in the Quarter ending 30th June, 1919	Deaths. Registered in the Quarter ending 30th June, 1919	The Deaths registered during the Quarter are stated by the Registrars to include: Deaths of: Infants under 1 year of age.	Persons aged 65 years and upwards.	Deaths from: Enteric Fever.	Typhus.	Small-pox	Measles	Scarlet Fever.	Whooping-cough	Diphtheria.	Dysentery.	Tuberculous Disease.	Cancer.	Diarrhœa and Enteritis of Children under 2 years of age.	Diarrhœa, 2 years of age and upwards.	Violence	Inquest Cases.	Deaths in Public Institutions.	Number of Uncertified Deaths.	Number of successful *primary* Vaccinations in the Quarter ending 30th June, 1919.
41	Abbeyleix	127,009	15,935	20	104	87	8	36	.	.	.	.	.	.	.	.	5	1	.	.	1	2	10	16	53
119	Antrim	117,225	30,050	28	147	163	12	59	.	.	.	.	.	1	.	.	30	8	.	.	3	5	35	10	202
30, 33	Ardee	96,218	13,781	10	66	70	2	35	.	.	.	.	.	.	.	.	3	5	.	.	1	2	8	11	104
127	Armagh	146,624	44,109	65	251	250	18	125	.	.	.	.	.	.	1	.	18	10	.	1	2	3	29	61	240
46, 199	Athlone	151,025	26,453	24	113	98	10	32	.	.	.	.	.	1	.	.	15	.	.	.	.	1	13	34	78
9, 42	Athy	161,323	21,349	27	102	88	9	38	.	.	.	.	.	.	.	.	8	.	2	.	.	3	16	17	4
133	Bailieborough ..	71,952	14,757	23	63	87	5	47	.	.	.	1	.	1	.	.	4	3	1	.	.	.	10	33	91
192	Ballina	255,588	31,387	38	163	108	11	59	.	.	.	.	.	.	3	.	7	2	1	.	2	.	9	54	22
177, 200	Ballinasloe ..	160,629	18,561	25	86	132	1	40	2	.	.	.	.	.	.	.	19	6	.	3	.	2	54	31	74
193	Ballinrobe ..	147,144	19,928	30	93	81	4	43	.	.	.	.	.	1	.	.	3	3	.	.	1	.	.	58	72
120	Ballycastle ..	102,643	12,193	15	58	72	7	49	.	.	.	.	.	.	.	.	4	5	.	.	.	2	3	13	84
27, 47	Ballymahon ..	100,142	11,753	16	43	60	3	33	.	.	.	.	.	.	.	.	4	2	.	.	.	1	.	35	64
121	Ballymena ..	161,301	48,415	61	247	173	19	76	.	.	.	.	.	1	1	.	20	7	2	1	.	3	11	36	287
122	Ballymoney ..	121,510	27,424	34	130	130	17	55	1	.	.	.	.	2	.	.	15	5	2	.	2	1	9	29	133
139, 157, 187	Ballyshannon ..	132,495	20,163	23	102	87	4	39	.	.	.	.	.	.	.	.	10	5	.	.	.	.	18	28	192
61	Ballyvaghan ..	71,658	3,651	2	18	14	.	5	.	.	.	.	.	.	.	.	1	1	.	.	.	.	6	7	14
4	Balrothery ..	84,072	19,232	19	104	97	9	29	.	.	.	.	.	.	.	.	23	1	2	.	2	4	21	13	109
1, 10, 56	Baltinglass ..	154,385	15,107	20	55	60	3	31	.	.	.	.	.	1	.	.	9	5	.	.	.	.	9	21	49
128, 149	Banbridge ..	125,205	40,131	35	226	208	24	80	2	.	.	.	1	5	2	.	31	5	1	.	5	5	18	17	185
69	Bandon	101,483	16,888	29	93	58	1	26	.	.	.	.	.	.	1	.	9	1	.	.	.	.	8	10	128
70	Bantry	107,285	12,733	23	87	32	2	19	.	.	.	.	.	.	1	.	2	1	.	.	.	.	.	9	58
134, 188	Bawnboy ..	104,696	17,183	15	64	57	2	34	.	.	.	.	.	.	.	.	4	6	.	.	.	.	3	33	88
123, 132, 150	Belfast	49,658	408,553	770	2,623	1,607	232	412	.	.	.	.	2	1	.	.	324	96	14	4	42	50	421	24	2,485
194	Belmullet ..	179,246	14,346	7	107	69	5	29	.	.	.	.	.	1	.	.	1	.	.	.	.	.	4	26	3
22, 100	Birr	220,741	23,287	35	129	91	4	43	2	.	.	.	.	.	.	.	11	6	1	.	1	.	19	18	92
101	Borrisokane ..	82,170	7,853	10	34	35	.	23	.	.	.	.	.	.	.	.	1	.	.	.	.	.	5	10	47
201, 206	Boyle	160,180	28,406	52	132	123	8	58	.	.	.	.	.	.	.	.	6	.	.	.	.	1	.	82	91
86	Cahersiveen ..	198,130	20,785	31	116	68	6	33	.	.	.	.	.	.	.	.	10	1	.	.	.	.	4	36	72
14, 105	Callan	104,071	13,067	13	70	49	5	30	1	.	.	.	.	.	.	.	.	1	.	.	.	.	3	19	64
2, 43	Carlow	199,998	32,910	56	154	167	12	77	1	.	.	.	.	5	.	.	16	5	.	2	3	1	48	34	8
166	Carrickmacross ..	65,687	15,108	21	60	78	3	40	.	.	.	.	.	1	.	.	5	4	.	.	.	.	2	27	53
189, 202	Carrick-on-Shannon	101,002	17,541	16	87	115	9	60	.	.	.	.	.	.	.	.	7	2	.	.	.	.	8	27	124
15, 106, 112	Carrick-on-Suir ..	112,716	16,725	29	91	105	8	40	.	.	.	.	.	.	.	.	11	3	.	.	1	2	16	32	90
107	Cashel	156,188	19,501	26	105	110	8	51	.	.	.	.	.	.	.	.	13	5	.	.	.	1	31	30	117

195	Castlebar ..	141,193	25,805	14	150	120	6	50	.	.	.	.	.	.	.	.	10	3	.	.	2	1	21	74	232
129, 167	Castleblayney ..	99,628	25,109	36	127	171	14	78	2	.	.	.	.	8	.	.	11	5	.	.	2	1	13	50	149
16	Castlecomer ..	57,866	9,377	9	62	50	9	16	.	.	.	.	.	.	.	.	10	1	.	.	.	1	10	14	63
170	Castlederg ..	91,833	11,161	13	63	87	6	34	1	.	.	.	1	.	2	.	14	4	1	.	.	.	10	19	68
203	Castlereagh ..	163,663	31,554	33	146	152	11	70	.	.	.	.	.	.	.	.	12	4	.	.	.	1	14	88	203
71	Castletown ..	74,320	10,393	6	63	50	3	22	.	.	.	4	.	.	.	.	6	2	.	.	.	.	1	23	15
135	Cavan	230,456	49,042	66	279	252	13	128	1	.	.	.	1	2	.	.	14	11	.	1	1	1	27	93	220
5, 11	Celbridge ..	79,938	14,163	11	68	65	8	19	.	.	.	.	.	.	.	.	21	8	.	.	.	.	30	5	61
196	Claremorris ..	110,790	24,280	21	104	78	7	38	.	.	.	.	.	3	.	1	5	1	.	.	.	.	.	40	271
178	Clifden	193,782	17,325	14	66	89	5	47	.	3	.	.	.	.	.	1	7	4	.	.	.	.	10	67	12
108	Clogheen ..	117,415	14,737	16	70	60	2	29	1	.	.	.	.	.	.	.	5	5	.	1	.	1	14	23	79
171	Clogher ..	89,336	13,744	21	64	65	3	32	.	.	.	.	.	.	1	.	4	5	.	.	1	2	5	26	61
72	Clonakilty ..	81,015	17,628	13	86	104	5	47	.	.	.	.	.	.	1	.	12	3	.	.	.	.	26	50	119
158, 168	Clones	109,957	21,735	35	127	106	4	56	.	.	.	.	.	.	.	.	5	7	.	.	.	.	14	30	133
109, 113	Clonmel	87,777	18,301	16	83	98	8	35	.	.	.	.	.	.	.	.	14	7	1	.	.	.	.	15	41
162	Coleraine.. ..	118,894	29,955	41	156	161	14	59	.	.	.	.	2	2	1	.	11	9	.	.	5	5	15	25	158
172	Cookstown ..	96,943	22,516	31	140	129	9	55	.	.	.	.	.	2	.	.	18	7	.	2	1	1	11	30	119
73	Cork	170,521	134,458	279	721	643	54	178	3	3	.	.	.	1	3	.	117	39	7	4	12	13	260	38	438
62	Corrofin	61,382	4,483	5	23	19	.	7	.	.	.	.	.	.	.	.	5	3	.	.	.	.	2	4	31
92	Croom	83,369	10,372	20	43	43	3	24	.	.	.	.	.	.	.	.	3	1	.	.	.	.	10	10	107
48	Dalvin	74,328	7,864	10	46	44	2	18	.	.	.	.	.	.	.	.	4	.	.	.	.	.	14	10	41
87	Dingle	126,459	17,804	30	103	70	8	28	.	.	.	.	.	.	.	.	3	.	.	.	.	.	10	32	4
140	Donegal	160,445	19,616	32	88	163	11	79	.	.	.	.	.	.	.	.	7	5	.	.	.	1	12	64	88
151	Downpatrick ..	148,114	39,196	37	234	221	21	87	.	.	.	.	.	1	.	.	32	5	1	.	1	.	31	23	221
31, 34	Drogheda ..	99,006	24,979	28	119	125	7	60	.	.	.	.	.	.	.	.	18	5	1	.	1	1	26	14	64
207	Dromore West ..	97,063	12,103	20	57	55	6	27	.	.	.	.	.	.	.	.	8	1	.	.	.	1	5	29	97
6, 8	Dublin ..	89,480	406,196	692	2,484	2,036	268	548	3	.	.	7	5	4	5	.	373	122	33	.	34	41	894	53	1,359
32	Dundalk ..	94,414	33,929	39	212	141	17	44	.	.	.	.	.	.	1	.	24	3	.	1	2	1	.	26	199
141	Dunfanaghy ..	126,165	15,471	14	111	69	8	33	.	.	.	.	.	.	.	.	7	1	.	.	1	.	.	45	37
173	Dungannon ..	110,375	30,250	52	143	164	8	87	1	.	.	.	.	.	.	.	13	4	1	.	1	1	10	39	191
114	Dungarvan ..	94,214	14,236	31	78	94	15	47	1	.	.	.	.	.	1	.	7	5	4	.	.	1	24	34	122
74	Dunmanway ..	103,921	12,273	7	75	55	5	26	.	.	.	.	.	.	.	.	4	.	.	.	1	1	4	20	117
35	Dunshaughlin ..	106,822	8,085	6	39	27	1	13	.	.	.	.	.	.	.	.	2	.	.	.	.	.	.	3	30
12, 23, 36	Edenderry ..	172,394	14,499	13	85	83	8	34	.	.	.	.	.	2	.	.	7	1	1	.	3	3	21	18	56
63	Ennis	113,839	19,523	43	95	108	6	51	.	.	.	.	.	.	.	.	14	4	1	.	.	1	56	26	122
52	Enniscorthy ..	193,396	31,304	49	160	188	9	94	.	.	.	.	.	.	.	.	18	2	.	2	1	1	35	63	4
136, 159	Enniskillen ..	197,650	28,670	17	140	129	9	60	.	.	.	.	.	.	.	.	9	8	.	1	2	2	12	45	37
64	Ennistimon ..	99,619	16,882	26	73	64	4	37	.	.	.	.	.	.	.	.	5	1	.	.	.	.	1	38	217
75, 93	Fermoy ..	235,294	36,430	65	173	175	18	57	.	.	.	.	1	.	1	.	13	5	3	1	4	5	56	33	169
179	Galway ..	198,536	35,083	68	217	212	20	78	1	.	.	1	.	.	.	.	27	6	1	.	3	2	41	83	189
180	Glennamaddy ..	100,271	15,263	16	85	67	2	32	.	.	.	.	.	.	1	.	2	1	.	.	.	.	7	36	103
142	Glenties	258,498	32,800	41	212	156	10	70	.	.	.	.	.	.	1	.	13	8	2	.	1	.	3	95	356
53	Gorey	130,109	16,095	20	83	103	8	50	.	.	.	.	.	.	.	.	13	5	.	.	.	.	12	23	39
181	Gort	106,326	11,382	25	64	40	2	22	.	.	.	.	.	.	.	.	5	.	.	.	.	.	10	12	83
28, 49, 137	Granard	134,708	21,840	30	103	109	11	56	.	.	.	.	.	.	.	.	4	4	.	.	.	1	11	51	158
143	Inishowen ..	160,049	27,576	46	166	143	8	76	.	.	.	1	.	.	.	.	15	5	.	.	.	.	12	59	164
160, 174	Irvinestown ..	82,054	13,036	8	60	56	3	25	.	.	.	.	.	.	.	.	7	2	.	.	.	.	3	14	64
76	Kanturk ..	185,657	22,299	33	154	119	11	58	.	.	.	.	.	.	.	.	16	3	1	.	.	.	24	33	278

ABSTRACT IV.—SUPERINTENDENT REGISTRARS' DISTRICTS OR POOR LAW UNIONS ARRANGED ALPHABETICALLY—*continued.*

With the Index Number or Numbers showing the position of each in the Provincial and County Grouping in Abstracts II. and III.

Number of Union in Abstracts II. and III.	Superintendent Registrars' Districts or Poor Law Unions.	Area in Statute Acres	Population in 1911	Marriages. Registered in the Quarter ending 31st March, 1919.	Births. Registered in the Quarter ending 30th June, 1919	Deaths. Registered in the Quarter ending 30th June, 1919.	The Deaths registered during the Quarter are stated by the Registrars to include: Deaths of: Infants under 1 year of age.	Persons aged 65 years and upwards.	Deaths from: Enteric Fever	Typhus.	Small-pox.	Measles.	Scarlet Fever.	Whooping-cough	Diphtheria.	Dysentery.	Tuberculous Disease.	Cancer	Diarrhœa and Enteritis of Children under 2 years of age.	Diarrhœa, 2 years of age and upwards.	Violence.	Inquest Cases.	Deaths in Public Institutions.	Number of Uncertified Deaths.	Number of successful *primary* Vaccinations in the Quarter ending 30th June, 1919.
37	Kells	103,426	13,271	13	70	86	7	45	.	.	.	.	.	.	.	.	8	3	.	.	.	2	11	21	66
88	Kenmare.. ..	198,416	13,212	10	69	34	5	17	.	.	.	.	.	.	.	.	3	.	.	.	.	.	4	17	49
152	Kilkeel	81,954	18,077	28	87	90	5	43	.	.	.	.	.	.	.	.	9	5	.	.	.	2	3	32	72
17	Kilkenny ..	110,989	23,001	33	111	103	8	44	.	.	.	.	.	6	.	.	10	1	.	.	2	2	28	32	63
65	Killadysert ..	62,618	8,216	3	41	29	1	19	.	.	.	.	.	.	.	.	1	3	.	.	.	.	7	10	25
89	Killarney ..	251,430	35,986	44	223	179	16	66	4	.	.	.	.	.	.	.	20	4	1	.	3	2	49	63	233
115	Kilmacthomas ..	64,592	6,830	15	54	29	3	15	.	.	.	.	.	.	.	.	3	3	.	.	.	.	11	9	24
77, 94	Kilmallock ..	145,169	24,796	47	158	110	16	44	.	.	.	.	.	.	.	.	15	3	3	.	4	4	12	27	280
66	Kilrush	137,501	25,647	44	115	89	11	41	.	.	.	.	.	2	.	.	10	5	.	.	1	2	14	25	22
78	Kinsale ..	80,160	15,661	14	87	56	5	30	.	.	.	.	.	1	.	.	2	3	.	.	.	.	4	22	44
124	Larne	118,040	34,414	47	198	132	8	52	.	.	.	.	.	.	1	.	19	5	.	.	3	4	7	15	163
144	Letterkenny ..	101,255	12,155	10	42	104	2	41	.	.	.	.	.	.	1	.	18	4	.	.	3	3	42	29	86
163	Limavady ..	152,958	19,101	23	114	114	5	58	.	.	.	.	.	.	.	.	13	5	.	.	.	1	6	37	106
67, 95	Limerick ..	178,211	65,913	163	352	347	37	112	1	.	.	.	.	.	1	.	41	12	.	.	4	4	118	66	393
125, 153	Lisburn	119,057	46,328	69	210	259	13	95	1	.	.	.	3	.	3	1	46	12	1	3	2	4	83	8	224
116	Lismore	97,179	12,000	15	48	34	2	18	.	.	.	.	.	.	.	.	3	.	.	.	.	.	2	12	63
161	Lisnaskea ..	98,740	15,458	9	79	80	8	43	.	.	.	.	.	.	.	.	5	2	.	.	.	1	1	37	51
90, 96	Listowel	190,177	34,237	75	195	178	17	92	.	.	.	.	.	.	2	.	19	4	1	2	1	.	22	76	137
145, 164	Londonderry ..	145,113	63,328	110	431	355	51	96	1	2	.	1	2	29	1	.	42	15	.	2	4	7	55	33	421
29	Longford.. ..	110,073	21,124	14	98	82	5	40	.	.	.	.	.	.	.	.	6	1	.	.	.	.	7	47	136
182	Loughrea ..	198,927	19,149	15	111	86	9	41	.	1	.	.	.	.	.	.	5	.	.	.	.	2	1	50	133
126, 130, 154	Lurgan	79,917	53,609	82	228	207	15	81	1	.	.	.	.	1	.	.	38	8	.	.	3	5	39	15	206
79	Macroom.. ..	179,154	21,418	49	100	89	7	44	.	.	.	.	.	.	.	.	8	5	.	.	.	.	3	34	162
165	Magherafelt ..	157,233	36,107	40	176	171	8	98	.	.	.	.	.	.	.	.	12	9	1	.	2	2	5	37	221
80	Mallow	149,715	21,216	21	109	95	4	43	.	.	.	1	.	.	.	.	6	3	.	.	.	2	12	24	141
190	Manorhamilton ..	144,857	20,616	32	92	102	3	56	.	.	.	.	.	.	.	.	15	4	1	.	.	.	10	48	112
31	Middleton ..	109,383	19,622	22	98	113	4	54	.	.	.	.	.	.	.	.	5	2	.	.	1	2	29	23	55
146	Millford	112,088	19,393	18	90	104	16	52	.	.	.	.	.	1	.	.	6	8	.	.	.	.	4	40	95
82	Millstreet ..	74,939	10,180	8	61	47	3	21	.	.	.	.	.	.	.	.	4	.	.	.	1	.	5	16	117
191	Mohill	92,956	18,384	28	79	73	4	37	.	.	.	.	.	.	.	.	3	2	.	.	.	.	7	42	83
169	Monaghan ..	125,180	26,726	26	123	144	4	58	2	.	.	.	.	.	.	.	12	6	1	.	2	.	32	49	146

183	Mount Bellew ..	102,404	14,203	10	57	75	3	36	.	.	.	.	.	1	.	.	2	4	.	.	1	1	4	41	75
24, 44	Mountmellick ..	200,708	27,886	34	114	159	12	59	.	.	.	.	.	.	.	.	16	5	.	.	1	3	45	31	12
50	Mullingar ..	208,601	26,758	36	121	133	7	58	.	.	.	.	.	1	.	.	7	.	1	1	.	1	34	42	137
13, 57	Naas	216,151	37,986	52	143	118	12	34	.	.	.	.	.	.	.	.	17	3	.	.	4	7	8	23	113
38	Navan	94,474	14,330	22	56	83	5	30	.	.	.	.	.	4	.	.	8	1	.	.	.	.	29	10	88
102	Nenagh	183,399	23,038	41	105	99	5	44	.	.	.	.	.	.	.	.	7	3	.	.	.	1	16	24	48
97	Newcastle ..	143,843	23,594	28	184	126	13	41	2	.	.	1	.	.	1	.	13	5	.	.	.	.	15	42	228
3, 18, 54	New Ross ..	177,832	28,682	41	142	136	11	63	.	1	.	.	.	.	.	.	14	3	.	.	.	.	15	58	67
131, 155	Newry	138,029	49,394	58	246	214	18	84	1	.	.	.	.	1	1	.	23	14	1	.	.	3	25	45	230
156	Newtownards ..	94,352	44,340	80	244	189	11	87	.	.	.	1	.	.	.	.	35	13	.	.	1	2	17	9	223
39, 138	Oldcastle.. ..	86,043	14,254	7	79	95	20	38	.	.	.	.	.	1	.	.	7	2	1	.	1	1	.	33	35
175	Omagh	229,877	36,440	38	160	166	9	82	.	.	.	.	.	.	.	.	17	6	.	.	2	5	34	48	86
184	Oughterard ..	173,506	16,736	9	85	84	4	37	.	.	.	.	.	.	.	.	3	4	.	.	.	.	4	57	207
185	Portumna ..	77,264	8,681	10	35	39	4	24	.	.	.	.	.	.	.	.	2	3	.	.	1	.	1	23	58
7, 58	Rathdown ..	61,498	59,734	97	216	298	37	106	1	.	.	.	.	3	.	.	39	13	5	2	3	.	82	7	213
59	Rathdrum ..	227,487	26,912	29	151	137	13	45	.	.	.	1	.	4	.	.	18	4	1	.	.	1	13	45	43
98	Rathkeale ..	102,525	13,863	23	87	71	8	38	.	.	.	.	.	.	.	.	6	3	1	.	.	.	9	16	82
204	Roscommon ..	114,345	14,072	25	62	71	5	38	.	.	.	.	.	.	.	.	2	.	.	.	1	2	4	38	64
25, 45, 103	Roscrea	149,708	16,861	25	90	69	5	40	.	.	.	.	.	.	.	.	6	4	1	.	.	.	12	20	76
68	Scarriff	173,061	18,692	24	73	74	6	35	.	.	.	.	.	.	.	.	4	.	.	.	.	.	10	28	67
60	Shillelagh ..	83,074	8,618	16	40	33	.	14	.	.	.	.	.	2	.	.	3	1	.	.	1	2	.	8	7
83	Skibbereen ..	115,389	23,476	49	118	95	8	50	.	.	.	.	.	.	.	.	10	2	.	.	.	.	15	46	238
84	Skull	57,692	8,643	9	30	29	2	13	.	.	.	.	.	.	1	.	3	.	.	.	.	.	.	11	55
208	Sligo	143,808	36,347	48	173	160	20	64	.	.	.	6	.	2	.	.	18	7	1	2	2	2	32	60	248
147, 176	Strabane ..	190,192	34,971	31	199	178	23	68	.	.	.	.	.	.	.	.	23	2	.	.	.	2	15	49	225
148	Stranorlar ..	121,259	13,171	8	70	78	10	40	.	.	.	.	.	.	.	.	6	3	.	.	.	.	4	43	57
205	Strokestown ..	90,339	13,845	18	63	66	2	40	.	.	.	.	1	.	1	.	8	4	.	.	.	1	4	35	94
197	Swineford ..	151,560	42,751	52	210	152	12	72	.	.	.	.	.	.	.	.	15	1	.	.	3	1	12	79	263
19	Thomastown ..	107,641	12,594	19	59	69	8	36	.	.	.	.	.	.	.	.	2	3	.	.	.	.	10	39	87
104	Thurles ..	142,659	22,455	79	112	109	10	56	.	.	.	.	.	.	.	.	11	3	.	.	.	1	23	40	95
99, 110	Tipperary ..	180,072	31,266	97	180	170	15	67	.	.	.	.	.	.	1	.	12	9	.	.	3	4	14	44	290
209	Tobercurry ..	125,809	18,002	1	89	74	8	37	.	.	.	.	.	.	.	.	4	2	.	.	.	.	9	39	25
91	Tralee	221,813	41,683	70	195	131	14	59	1	.	.	.	.	.	.	.	17	3	1	1	2	.	25	43	87
40	Trim	119,520	13,241	15	75	60	3	33	.	.	.	.	.	.	.	.	8	3	1	.	.	.	12	13	60
186	Tuam	191,264	29,127	24	162	134	10	76	.	.	.	.	.	1	.	.	14	4	.	.	.	.	14	37	113
26, 51	Tullamore ..	155,395	21,922	32	93	120	10	47	.	.	.	.	.	1	.	.	13	2	.	.	3	5	23	36	60
20, 111	Urlingford ..	77,690	8,384	8	56	45	7	19	.	.	.	.	.	.	.	.	6	.	.	.	.	.	6	16	10
21, 117	Waterford ..	126,755	47,692	71	227	226	15	78	1	.	.	4	.	.	.	.	37	6	1	2	9	10	61	26	112
198	Westport ..	347,835	33,680	37	168	119	10	51	.	.	.	.	.	.	.	.	3	3	.	3	1	4	5	59	200
55	Wexford	133,047	32,691	55	193	159	21	63	.	.	.	.	.	.	.	.	27	10	2	.	.	.	10	48	2055
85, 118	Youghal	71,115	13,942	13	75	93	4	27	.	.	.	.	.	.	.	.	7	4	.	.	.	.	43	18	100

WILLIAM J. THOMPSON,
Registrar-General.

GENERAL REGISTER OFFICE,
CHARLEMONT HOUSE,
DUBLIN, 16*th October*, 1919.

Printed under the authority of His Majesty's Stationery Office
By ALEX. THOM & Co. (Ltd.), Crow Street, Dublin.

13043. Wt. 4739. 3, 8, 280. 8/1919.

FOR OFFICIAL USE.

1919.]
3rd Quarter.

[No. 223.

QUARTERLY RETURN

OF THE

MARRIAGES, BIRTHS, AND DEATHS

REGISTERED IN THE

PROVINCES, COUNTIES, POOR LAW UNIONS OR SUPERINTENDENT REGISTRARS' DISTRICTS, AND REGISTRARS' DISTRICTS IN IRELAND,

WITH

Certain Detailed Information Relative to the Deaths in each Registrar's District; Persons Vaccinated, &c., &c., &c.

By Authority of the Registrar-General.

DUBLIN:
PUBLISHED BY HIS MAJESTY'S STATIONERY OFFICE.

To be purchased through any Bookseller or directly from
E. PONSONBY, Ltd., 116, Grafton Street, Dublin;
or from H.M. STATIONERY OFFICE at the following addresses:
Imperial House, Kingsway, London, W.C.2, and 28, Abingdon Street, London, S.W.1
37, Peter Street, Manchester; 1, St. Andrew's Crescent, Cardiff;
23, Forth Street, Edinburgh.

Price One Shilling Net.

Marriages:—APRIL, MAY, JUNE, 1919. **Births and Deaths.**—JULY, AUGUST, SEPTEMBER, 1919.

During the quarter ended 30th September last, there were registered in the 829 Registrars' Districts in Ireland 21,393 births—a number equal to an annual birth-rate of 19·5 in every 1,000 of the estimated population.* There were 13,776 deaths during the quarter, representing an annual rate of 12·6 per 1,000.

In the same period (according to the returns obtained by the Royal Irish Constabulary and the Dublin Metropolitan Police who acted as enumerators at the several Irish seaports), 734 persons emigrated, 261 of these going to Great Britain.

In England and Wales last quarter the births registered numbered 175,367, and the deaths 89,112, the corresponding numbers for the third quarter of 1918, being 168,451 and 114,218.

The birth-rate in Ireland for the quarter is 2·4 below the average rate for the corresponding quarter of the ten years, 1909–1918, and 1·1 below the rate for the third quarter of 1918. The deaths are 1,650 below those registered in the corresponding quarter of 1918; the death-rate is 1·5 below the rate for that quarter, and 1·2 below the average for the third quarter of the ten years, 1909-1918.

In comparison with those for the corresponding quarter of 1918, the returns of pauperism furnished by the Local Government Board show a decrease of 1,820 in the average number of Workhouse inmates on Saturdays during the quarter, but an increase of 1,093 in the average number of persons on out-door relief.

* See page 138.

The annual rate (6·0 per 1,000 of the population) represented by the marriages registered during the second quarter of 1919 is 1·0 above the average rate for the corresponding quarter of the preceding ten years.

TABLE I.—Showing for each PROVINCE and COUNTY in Ireland, the Annual Rate per 1,000 of the population,* represented by the number of MARRIAGES *registered* during the Quarter ended 30th June, 1919, and by the BIRTHS and DEATHS *registered* in the Quarter ended 30th September, 1919.

Provinces and Counties.	Annual Rate per 1,000 of the Population,* represented by		
	Marriages, Second Quarter, 1919.	**Births,** Third Quarter, 1919.	**Deaths,** Third Quarter, 1919.
IRELAND. ..	6·0	19·5	12·6
PROVINCES.			
I. LEINSTER, ..	6.1	20·2	13·5
II. MUNSTER, ..	5·2	18·5	11·7
III. ULSTER, ..	7·2	20·5	12·8
IV. CONNAUGHT, ..	4·2	17·3	11·5
I. LEINSTER.			
Carlow, ..	3·9	16·3	10·7
Dublin County, ..	7·4	14·5	12·8
Dublin Co. Borough,	8·6	28·5	16·1
Kildare, ...	4·4	14·1	11·3
Kilkenny, ..	4·0	19·7	13·1
King's, ..	4·9	17·9	10·8
Longford, ..	4·9	18·2	13·1
Louth, ...	6·0	18·7	13·1
Meath, ...	5·2	18·7	11·5
Queen's, ...	3·0	14·9	12·4
Westmeath, ..	5·3	17·8	15·2
Wexford, ..	4·1	17·6	12·0
Wicklow, ..	5·1	19·0	13·4
II. MUNSTER.			
Clare, ...	3·6	13·7	10·0
Cork Co. and Co. Borough.	6·5	19·6	11·8
Kerry, ...	3·6	18·4	10·3
Limerick Co. and Co. Borough.	4·9	21·6	13·7
Tipperary, North Riding.	5·0	15·5	10·6
Tipperary, South Riding.	5·7	16·5	10·9
Waterford Co. and Co. Borough.	4·4	18·0	14·1
III. ULSTER.			
Antrim, ...	7·0	20·1	12·4
Armagh, ..	6·8	16·3	12·4
Belfast Co. Borough,	10·7	26·5	12·8
Cavan, ...	4·3	16·6	12.5
Donegal, ...	4·1	17·3	11·2
Down, ...	7·4	19·5	12·8
Fermanagh, ..	4·6	17·7	11·2
Londonderry Co. and Co. Borough.	6·6	20·1	14·1
Monaghan, ..	4·1	15·3	12·8
Tyrone, ...	5·3	17·5	13·7
IV. CONNAUGHT.			
Galway, ..	3·7	18·6	10·5
Leitrim, ...	3·1	15·3	11·8
Mayo, ...	4·6	17·9	12·3
Roscommon,	3·6	14·9	11·4
Sligo, ...	5·6	17·6	11·9

* Throughout this Report the rates for the total of Ireland are calculated on the estimated population in the middle of 1917; those for the county boroughs of Dublin and Belfast and Londonderry Co. and Co. Borough on the population estimated to the middle of the year 1919; and those for the provinces and remaining counties on the population according to the Census of 1911.

MARRIAGES.

The Marriages (6,599) registered in Ireland during the second quarter of 1919 are equivalent to an annual rate of 6·0 per 1,000 of the estimated population, being 0·7 above the rate for the corresponding quarter of 1918, and 1·0 above the average rate for the second quarter of the ten years, 1909-1918. Of the total number of marriages, 4,426 were registered under the provisions of the 26 and 27 Vic., cap. 90, and 2,173 under the 7 and 8 Vic., cap. 81; the former number being equal to an annual rate of 5·5 per 1,000 of the estimated Roman Catholic population, and the latter affording a rate of 7·6 per 1,000 of the members of all other religious persuasions. The rate under the former heading is 0·8 above, and that under the latter heading 1·8 above the average rate for the corresponding quarter of the previous ten years.

It is to be borne in mind that in many parts of the country the greater portion of the annual number of Roman Catholic marriages is celebrated in the first quarter, while as regards other marriages the number in the first quarter is generally less than that for any of the other quarters of the year.

TABLE II.—Showing by QUARTERLY PERIODS the MARRIAGES registered in Ireland in each of the ten years, 1909–1918, and the average number for that period, also the number registered in the first and second quarters of 1919.

YEAR.	Marriages.														
	Roman Catholic.					Others.					Total.				
	Quarter ending the last day of				Total.	Quarter ending the last day of				Total.	Quarter ending the last day of				Total.
	Mar.	June.	Sept.	Dec.		Mar.	June.	Sept.	Dec.		Mar	June.	Sept.	Dec.	
1909, ...	5,431	3,580	3,666	3,380	16,057	1,336	1,693	1,848	1,716	6,593	6,767	5,273	5,514	5,096	22,650
1910, ...	4,573	3,987	3,569	3,398	15,527	1,433	1,451	1,875	1,826	6,585	6,006	5,438	5,444	5,224	22,112
1911, ...	5,926	3,715	3,419	3,669	16,729	1,249	1,808	1,806	1,881	6,744	7,175	5,523	5,225	5,550	23,473
1912, ...	5,373	3,865	3,726	3,613	16,577	1,290	1,726	1,930	1,760	6,706	6,663	5,591	5,656	5,373	23,283
1913, ...	4,308	4,073	3,589	3,768	15,738	1,447	1,492	1,874	1,715	6,528	5,755	5,565	5,463	5,483	22,266
1914, ...	5,552	3,840	3,758	3,864	17,014	1,350	1,740	1,859	1,732	6,681	6,902	5,580	5,617	5,596	23,695
1915, ...	4,964	4,255	4,125	3,990	17,334	1,317	1,884	1,822	1,797	6,820	6,281	6,139	5,947	5,787	24,154
1916, ...	6,098	3,170	3,642	3,483	16,393	1,265	1,543	1,581	1,463	5,852	7,363	4,713	5,223	4,946	22,245
1917, ...	4,680	3,415	3,552	3,402	15,049	1,316	1,472	1,648	1,588	6,024	5,996	4,887	5,200	4,990	21,073
1918, ...	4,478	4,004	3,908	3,343	15,733	1,494	1,765	1,903	1,675	6,837	5,972	5,769	5,811	5,018	22,570
Average for ten years, 1909–1918,	5,138	3,791	3,695	3,591	16,215	1,350	1,657	1,815	1,715	6,537	6,488	5,448	5,510	5,306	22,752
1919, ...	4,943	4,426	–	–	–	1,471	2,173	–	–	–	6,414	6,599	–	–	–
Equivalent Annual Rate per 1,000 living :—															
Average, 1909-1918,	6·4	4·7	4·6	4·5	5·0	4·7	5·8	6·4	6·0	5·7	6·0	5·0	5·0	4·9	5·2
1919	6·1	5.5	–	–	–	5·1	7·6	–	–	–	5·9	6·0	–	–	–

BIRTHS.

The number of births registered during the quarter ended 30th September last was 21,393—11,055 boys and 10,338 girls—being equal to an annual ratio of 1 in every 51·2 or 19·5 per 1,000 of the estimated population. The average number of births registered during the corresponding quarter of the ten years, 1909–18, was 23,884, equivalent to an annual rate of 21·9 per 1,000 of the estimated mean population of those years.

The respective birth-rates for the four provinces* last quarter are—Leinster, 20·2 per 1,000 of the population according to the Census of 1911; Munster, 18·5; Ulster, 20·5; and Connaught, 17·3.

DEATHS.

The number of deaths registered in Ireland during the quarter ended 30th September last was 13,776—6,850 males and 6,926 females—affording an annual ratio of 1 in every 79·5 or 12·6 per 1,000 of the estimated population; the average rate for the corresponding quarter of the ten years, 1909–18, was 13·8 per 1,000.

The death-rate in Leinster was 13·5 per 1,000 of the population according to the Census of 1911; in Munster, 11·7; in Ulster, 12·8; and in Connaught, 11·5.

* See note (*) on page 126.

TABLE III.—Showing by QUARTERLY PERIODS the number of BIRTHS and DEATHS registered in Ireland in each of the ten years 1909–1918, and the average number for that period; also the number registered during the first second and third quarters of the year 1919:—

YEAR.	BIRTHS. Quarter ending the last day of March.	June.	Sept.	Dec.	Total.	DEATHS. Quarter ending the last day of March.	June.	Sept.	Dec.	Total.
1909, ...	25,774	26,930	25,361	24,694	102,759	21,975	19,776	15,204	18,018	74,973
1910, ...	25,700	27,064	25,250	23,949	101,963	21,226	20,518	15,465	17,685	74,894
1911, ...	25,773	26,714	25,431	23,840	101,758	20,805	18,675	15,990	17,005	72,475
1912, ...	26,405	26,558	24,513	23,559	101,035	21,328	18,556	14,921	17,382	72,187
1913, ...	25,486	26,578	24,696	23,334	100,094	21,805	19,952	16,429	16,508	74,694
1914, ...	24,999	26,103	24,296	23,408	98,806	20,396	18,416	15,212	17,321	71,345
1915, ...	25,692	25,584	22,791	21,516	95,583	24,165	19,805	14,637	17,544	76,151
1916, ...	23,602	24,055	22,835	20,945	91,437	20,589	19,491	14,587	16,724	71,391
1917, ...	22,188	23,536	21,079	19,567	86,370	25,228	19,090	13,558	14,848	72,724
1918, ...	20,996	23,836	22,593	19,879	87,304	18,286	18,272	15,426	26,711	78,695
Average for ten years, 1909–1918.	24,662	25,696	23,884	22,469	96,711	21,580	19,255	15,143	17,975	73,953
1919, ...	21,938	23,509	21,393	–	–	28,129	20,844	13,776	–	–
Equivalent Annual Rate per 1,000 living:—										
Average, 1909–1918,	22·5	23·5	21·9	20·5	22·1	19·7	17·6	13·8	16·4	16·9
1919, ...	20·0	21·5	19·5	–	–	25·7	19·0	12·6	–	–

AGES.—Of the 13,776 deaths registered last quarter, 1,572, or 11·4 per cent., were of infants under one year of age; and 5,504, or 40·0 per cent., were of persons aged 65 years and upwards. The deaths of infants under one year old are equal to 73·5 per 1,000 of the births registered. In the Province of Leinster the number of deaths of infants under one year old equalled 14·2 per cent. of the total deaths registered therein; in Munster, 9·7 per cent.; in Ulster, 11·6 per cent.; and in Connaught, 7·4 per cent. The deaths of persons 65 years old and upwards registered during the quarter in Leinster are equal to 35·4 per cent.; in Munster to 42·4 per cent.; in Ulster, to 38·7 per cent.; and in Connaught to 49·6 per cent. of the total deaths registered in the province.

CAUSES OF DEATH.

As may be seen from the following Table the total number of deaths from the principal epidemic diseases is 724, and is equivalent to an annual rate of 0·66 per 1,000 living, being 225 (or 0·21 per 1,000) under the average for the third quarter of the five years preceding.

TABLE IV.—Showing the number of deaths from the principal epidemic diseases returned by the Registrars as having been registered during the quarter ended 30th September 1919, and in each of the eight quarters immediately preceding; with the averages for the third quarter of the five years, 1914–1918, and the corresponding annual rates per 1,000 of the population, represented by the deaths from these causes, during the periods above referred to.

PERIOD.	Total Deaths registered.	Deaths from Principal Epidemic Diseases. Enteric Fever.	Typhus.	Small pox.	Measles.	Scarlet Fever.	Whooping cough.	Diphtheria.	Dysentery.	Diarrhœal Diseases.	Total	Annual rate per 1,000 of the population.
3rd Quarter, 1917,	13,558	57	8	–	45	34	105	56	3	438	746	0·68
4th " "	14,848	61	5	–	137	22	85	74	4	272	660	0·60
1st " 1918,	18,286	53	15	–	222	22	302	66	3	185	868	0·79
2nd " "	18,272	63	10	–	218	23	345	47	5	163	874	0·80
3rd " "	15,426	71	8	–	107	13	190	38	1	472	900	0·82
4th " "	26,711	63	9	–	47	33	120	63	2	216	553	0·51
1st " 1919,	28,129	45	8	–	48	21	159	48	4	167	500	0·46
2nd " "	20,844	39	10	–	29	19	107	41	3	152	400	0·36
3rd " "	13,776	37	4	–	23	45	61	41	16	497	724	0·66
Averages, 3rd quarter, 1914–1918	14,684	60	7	–	91	54	155	53	3	526	949	0·87

Enteric Fever.—There were 37 deaths from enteric fever registered during the quarter ending 30th September, the average number of such deaths during the corresponding quarter of the five years, 1914-18, being 60. In the December, March and June quarters preceding that under review the deaths from enteric fever numbered 63, 45 and 39 respectively. The 37 deaths include 8 registered in Dublin union, 5 in Limerick, 3 in each of Belfast, Dundalk, Lisburn (all of which were of residents of Belfast), and Manorhamilton unions, and 2 in Castlebar.

Typhus.—The deaths from this cause, which were 9, 8, and 10 respectively in the three preceding quarters, declined to 4 in the quarter under notice, the average number for the third quarter of the five years, 1914-18, being 7. Of the 4 deaths, 2 were registered in Loughrea and one in each of Fermoy and Listowel unions.

Small-pox.—There were no deaths registered from this cause.

Measles.—The average number of deaths from measles during the September quarter of the five years, 1914-18, was 91, and in the quarter under notice the number was 23. In the December, March and June quarters preceding deaths from measles were 47, 48 and 29 respectively. Of the 23 deaths returned during the period under review, 4 were registered in Dublin union, 4 in Newtownards, 3 in Lisburn, and 2 in each of Castletown and Glenties unions.

Scarlet Fever.—In the December, March and June quarters preceding deaths from scarlet fever were 33, 21 and 19 respectively, and in the period under notice numbered 45 ; the average number for the third quarter of the 5 years, 1914-18, being 54. Of the 45 deaths returned, 22 were registered in Lisburn (all of which were of residents of Belfast), 8 in Belfast union, 4 in Dublin and 2 in each of Inishowen and Londonderry unions.

Whooping-cough.—The marked decline in deaths from this cause, which was referred to in the return for the quarter ended 30th June, is maintained, the number of deaths registered during the September quarter being 61 as compared with an average of 155 for the September quarter of the five years, 1914-18. In the December, March and June quarters preceding that under review the deaths from this cause numbered 120, 159 and 107 respectively. Of the total, 6 deaths were registered in Cavan union, 5 in Londonderry, 5 in Oldcastle, 4 in Castleblayney, 3 in Wexford, and 2 in each of the following unions :—Armagh, Athlone, Bandon, Carlow, Cork, Dungannon, Killadysert, Mallow, Mount Bellew, Mullingar and Sligo.

Diphtheria.—The deaths from diphtheria were 41 in number, the average number in the third quarter of the five years 1914-18 being 53. In the three quarters preceding that under review deaths from diphtheria numbered 63, 48 and 41 respectively. Of the 41 deaths registered during the quarter ending 30th September, 7 were registered in Cork, 6 in Dublin, 4 in Lisburn (all of residents of Belfast), and 2 in each of Belfast, Larne and Rathdrum unions.

Diarrhœal Diseases.—Of deaths from these causes, 497 were from diarrhœa and enteritis, of which 403 were deaths of children under 2 years of age. The 497 deaths from diarrhœa and enteritis are below the average (526). There were 16 deaths from dysentery, being 13 above the average (3) for the third quarter of the 5 years, 1914-18. In the three preceding quarters deaths from diarrhœal diseases and dysentery numbered 218, 171 and 155 respectively.

Tuberculosis.—The deaths of 1,832 persons were stated to have been due to tuberculosis. This number is equivalent to a rate of 1·67 per 1,000 of the population and is 248 below the average (2,080) for the third quarter of the five years, 1914-18, and 691 below the number registered in the June quarter of this year. The rates for mortality from tuberculosis were 1·90, 2·32 and 2·30 in the three quarters preceding that under notice ; the average rate for the September quarter of the five years, 1914-18, being 1·90 per 1,000.

Cancer.—The 893 deaths from malignant disease are above the number (835) registered in the June quarter. The 893 deaths are equivalent to a rate of 0·82 per 1,000 of the estimated population.

Violence.—Under this heading, which comprises accidental, homicidal and suicidal cases, 222 deaths were returned.

Inquests.

There were 267 inquests reported to the Registrars during the quarter, this number being equal to one in every 52 of the total deaths registered.

In Leinster there was one inquest to every 49 deaths registered, in Munster one to 59, in Ulster one to 43, and in Connaught one to 98.

Deaths in Public Institutions.

Of the 13,776 deaths registered, 2,919, or 21·2 per cent., occurred in public institutions. In Leinster the percentage was 28·0, in Munster 23·8, in Ulster 16·4, and in Connaught 15·3.

Uncertified Deaths.

According to the returns, 2,997 of the 13,776 deaths registered during the quarter were uncertified, being 22 per cent. of the total. In Leinster the percentage was 15, in Munster 24, in Ulster 17, and in Connaught the uncertified deaths were 47 per cent. of the total deaths registered in the province.

URBAN DISTRICTS.

The Quarter.

Table V. gives separate statistics for the Urban Districts. It will be observed that the birth-rate last quarter for these districts, which contain nearly one-third of the total population of the country, was 23·7 per 1,000 of the population, the rates for the three preceding quarters being 20·7, 22·7, and 23·6, respectively, and the average rate for the 5 years, 1914-18, being 23·7. In the remainder of the country the birth rate was 17·5 per 1,000, as against 17·1, 18·7, and 20·4, respectively, in the three preceding quarters, and an average rate for the corresponding quarter of the previous five years of 19·3.

The annual rate represented by the deaths from all causes for the Urban Districts during the quarter was 13·0 per 1,000, as compared with 30·5, 29·0, and 17·7, respectively, for the last three quarters and an average of 15·3 for the third quarter of the five years, 1914-18. In the remainder of the country the death-rate for the quarter was 12·3, the respective rates for the three preceding quarters being 21·3, 24·0, and 19·6, per 1,000, and the average rate for the five years, 1914-18, being 12·5.

For the principal epidemic diseases* in the several Urban Districts the annual rate represented by the deaths from them during the quarter under review was 1·5 per 1,000 of the population. In the remainder of the country it was 0·3.

* See note (†) on page 131.

URBAN DISTRICTS.

TABLE V.—BIRTHS and DEATHS registered during the THIRD QUARTER of the year 1919, in the DUBLIN REGISTRATION AREA, and in each of the PROVINCIAL URBAN DISTRICTS in IRELAND (exclusive of Deaths in Public Institutions of Persons admitted from other localities), with the number of deaths from each of the PRINCIPAL EPIDEMIC DISEASES †, from TUBERCULOUS DISEASE, and from CANCER, with the number of Uncertified Deaths.

NOTE.—"The Dublin Registration Area," consists of the City of Dublin and the Urban Districts of Rathmines and Rathgar, Pembroke, Blackrock, and Kingstown. The details for it and for each of the eighteen Urban Districts marked thus (*) in the following Table have been compiled from the Weekly Returns furnished by the Registrars, and relate to the thirteen weeks ending Saturday, 27th September, 1919.

PROVINCES AND URBAN DISTRICTS.	CENSUS STATISTICS OF DISTRICTS IN 1911		REGISTRATION, THIRD QUARTER, 1919.																					
			Annual Rate per 1,000 persons represented by			BIRTHS.	DEATHS.																	
				DEATHS						Caused by														
	Population	Persons to an Acre.	BIRTHS.	From all Causes.	From Diseases in cols. 10 to 17, 20-21.	Total Number	Total Number.	Under 1 year of Age.	At 65 years and upwards.	Enteric Fever.	Typhus.	Small-pox	Measles.	Scarlet Fever.	Whooping-cough.	Diphtheria.	Dysentery.	Tuberculous Disease.	Cancer	Diarrhœa and Enteritis of children under 2 years of age.	Diarrhœa, 2 years of age and upwards.	Inquest Cases.	No. of Deaths in Public Institutions.	No. of Uncertified Deaths
Cols.	1.	2.	3.	4.	5.	6.	7	8.	9.	10.	11.	12.	13.	14.	15.	16.	17.	18.	19.	20.	21.	22.	23.	24.
TOTAL RURAL DISTRICTS,	2,958,309	0·1	17·5	12·3	0·3	12,918	9,132	737	4,255	22	4	·	8	10	50	18	2	1,096	581	64	20	141	1,568	2,792
TOTAL URBAN DISTRICTS,	1,431,910	10·9	23·7	13·0	1·5	8,475	4,644	835	1,249	15	·	·	15	35	11	23	14	736	312	339	74	126	1,351	205
DUBLIN REGISTRATION AREA.‡	397,957	28·4	25·1	14·1	2·1	2,546	(a)1,429	322	355	5	·	·	3	4	·	6	12	210	112	169	15	36	546	32
CITY OF DUBLIN ..	304,802	37·3	27·6	14·6	2·5	2,140	1,136	291	238	5	·	·	2	4	·	6	11	170	82	150	14	27	458	25
Urban Districts :—																								
RATHMINES AND RATHGAR.	37,840	22·1	15·1	11·2	0·6	149	110	10	47	·	·	·	·	·	·	·	·	17	12	6	·	6	34	·
PEMBROKE ..	29,294	18·6	18·4	12·3	1·4	136	91	13	29	·	·	·	1	·	·	·	1	11	8	8	·	2	31	4
BLACKROCK ..	9,080	8·4	11·6	12·9	0·9	26	29	1	16	·	·	·	·	·	·	·	·	5	2	1	1	·	6	1
KINGSTOWN ..	16,941	11·6	22·9	15·2	1·0	95	63	7	25	·	·	·	·	·	·	·	·	7	8	4	·	1	17	2
PROVINCIAL URBAN DISTRICTS.																								
1. LEINSTER.																								
Arklow	5,042	3·2	35·7	10·3	1·6	45	13	4	5	·	·	·	·	·	·	1	·	1	·	1	·	·	·	4
Athlone	7,472	6·2	24·1	8·0	1·1	45	15	3	4	·	·	·	·	·	2	·	·	5	1	·	·	1	6	·
Athy	3,535	3·7	17·0	10·2	·	15	9	·	4	·	·	·	·	·	·	·	·	·	·	·	·	·	3	·
Birr	4,047	2·6	15·8	17·8	·	16	18	1	9	·	·	·	·	·	·	·	·	·	3	·	·	·	2	4
Bray	7,691	7·2	19·2	9·4	·	37	18	1	7	·	·	·	·	·	·	·	·	·	4	·	·	·	·	·
Carlow	6,619	11·3	1·8	9·1	0·6	36	15	4	5	·	·	·	·	·	·	·	·	2	·	1	·	·	5	2
Dalkey	3,536	6·0	13·6	10·2	·	12	9	1	3	·	·	·	·	·	·	·	·	·	·	·	·	·	2	·
Drogheda*	12,501	8·4	20·5	12·2	0·6	64	38	5	21	·	·	·	·	·	·	·	·	2	3	2	·	·	4	4
Dundalk*	13,128	9·5	22·9	13·1	1·2	75	43	4	19	2	·	·	·	·	·	·	·	6	4	2	·	2	5	2

† Enteric fever, typhus, small-pox, measles, scarlet fever, whooping-cough, diphtheria, dysentery and diarrhœal diseases.
‡ The rates for the Dublin Registration Area and its component parts and for Belfast and Londonderry are calculated on the estimated population in the middle of 1919.
(a) Including one death from cerebro-spinal fever,

URBAN DISTRICTS—continued.

Provinces and Urban Districts	Census Statistics of Districts in 1911. Population.†	Persons to an Acre.	Registration, Third Quarter, 1919. Annual Rate per 1,000 persons represented by Births	Deaths: From all Causes	Deaths: From Diseases in cols 10 to 17, 20-21.	Births. Total Number.	Deaths. Total Number.	Under 1 year of Age	At 65 years and upwards.	Caused by: Enteric Fever.	Typhus.	Small-pox.	Measles.	Scarlet Fever.	Whooping-cough.	Diphtheria.	Dysentery.	Tuberculous Disease.	Cancer.	Diarrhœa and Enteritis of children under 2 years of age.	Diarrhœa, 2 years of age and upwards.	Inquest Cases.	No. of Deaths in Public Institutions.	No. of Uncertified Deaths.
Cols.	1	2	3	4	5	6	7	8	9	10	11	12	13	14	15	16	17	18	19	20	21	22	23	24
Enniscorthy	5,495	20·8	20·4	21·8	0·7	28	30	2	11	.	.	.	.	.	.	.	.	4	1	1	.	1	13	9
Granard	1,531	0·8	18·3	23·5	.	7	9	.	9	.	.	.	.	.	.	.	.	.	1	.	.	.	3	2
Howth	3,267	1·1	13·5	8·6	.	11	7	1	3	.	.	.	.	.	.	.	.	.	1	.	.	1	.	.
Kells	2,395	9·1	20·0	10·0	3·3	12	6	2	4	.	.	.	.	.	.	.	.	1	.	2	.	.	2	1
Kilkenny*	10,514	11·4	16·7	11·0	.	44	29	2	12	.	.	.	.	.	.	.	.	5	3	.	.	.	16	2
Killiney and Ballybrack	2,721	2·7	22·1	8·8	1·5	15	6	3	1	.	.	.	.	.	.	.	.	.	1	1	.	.	1	.
Longford	3,760	4·5	25·5	12·8	.	24	12	2	6	.	.	.	.	.	.	.	.	1	2	.	.	1	5	4
Naas	3,842	0·8	12·5	7·3	.	12	7	.	2	.	.	.	.	.	.	.	.	1	1	.	.	1	2	.
Navan	3,934	8·6	20·3	8·1	.	20	8	.	1	.	.	.	.	.	.	.	.	3	.	.	.	1	1	1
New Ross	5,547	12·1	13·7	10·8	.	19	15	1	4	.	.	.	.	.	.	.	.	.	.	.	.	.	5	4
Trim	1,488	9·2	10·8	5·4	.	4	2	.	1	.	.	.	.	.	.	.	.	.	.	.	.	.	1	.
Tullamore	4,926	2·6	19·5	8·9	2·4	24	11	2	4	.	.	.	.	.	.	.	.	3	1	2	1	1	4	.
Wexford*	11,531	22·8	24·6	10·1	1·4	71	29	5	9	.	.	.	.	.	.	.	.	3	3	4	.	.	.	3
Wicklow	3,243	4·3	23·4	4·9	.	19	4	1	2	.	.	.	.	.	.	.	.	.	.	.	.	1	.	.
II. Munster.																								
Carrick-on-Suir ..	5,235	2·4	19·1	9·9	0·8	25	13	2	6	.	.	.	.	.	.	.	.	3	.	1	.	.	4	2
Cashel	2,813	7·6	29·9	2·8	.	21	2	.	1	.	.	.	.	.	.	.	.	1	.	.	.	.	1	.
Clonakilty	2,961	2·7	8·1	6·8	.	6	5	.	3	.	.	.	.	.	.	.	.	2	.	.	.	.	2	1
Clonmel*	10,209	7·8	15·7	14·9	1·2	40	38	2	9	.	.	.	.	.	2	.	.	5	.	1	.	3	18	4
Cork*	76,673	28·6	23·2	12·9	1·3	444	248	33	71	.	.	.	.	.	1	7	.	47	16	16	1	8	75	12
Dungarvan	4,977	3·6	24·9	21·7	.	31	27	6	13	.	.	.	.	.	.	.	.	2	1	.	.	2	10	2
Ennis	5,472	11·6	13·9	11·7	.	19	16	.	5	.	.	.	.	.	.	.	.	3	1	.	.	.	6	.
Fermoy	6,863	21·1	9·3	12·2	0·6	16	21	2	10	.	.	.	.	.	.	1	.	1	.	.	.	.	6	2
Killarney	5,796	3·1	9·7	9·0	.	14	13	.	7	.	.	.	.	.	.	.	.	2	1	.	.	.	7	1
Kilrush	3,666	2·8	26·2	9·8	.	24	9	4	1	.	.	.	.	.	.	.	.	1	2	.	.	1	3	3
Kinsale	4,020	14·7	10·0	9·0	.	10	9	.	4	.	.	.	.	.	.	.	.	1	1	.	.	.	3	1
Limerick*	38,518	16·1	21·2	12·5	0·3	204	120	21	22	.	.	.	.	.	.	1	.	18	7	2	.	3	42	12
Listowel	3,409	1·7	28·2	7·0	1·2	24	6	1	3	.	.	.	.	.	.	.	.	1	1	1	.	.	1	3
Macroom	2,717	1·0	7·4	10·3	.	5	7	.	2	.	.	.	.	.	.	.	.	3	.	.	.	.	.	2
Mallow	4,452	2·8	21·6	8·1	0·9	24	9	3	5	.	.	.	.	.	1	.	.	.	.	.	.	.	.	3
Middleton	3,182	8·4	18·9	7·5	.	15	6	1	3	.	.	.	.	.	.	.	.	2	.	.	.	.	1	.
Nenagh	4,776	2·3	21·8	8·4	.	26	10	3	3	.	.	.	.	.	.	.	.	2	2	.	.	.	4	3
Queenstown ..	8,209	14·7	25·3	13·2	1·0	52	27	5	8	.	.	.	.	.	.	.	.	6	2	2	.	1	6	1
Skibbereen	3,021	3·0	17·2	17·2	.	13	13	3	3	.	.	.	.	.	.	.	.	1	4	.	.	1	4	1
Templemore	1,791	1·6	11·2	8·9	.	5	4	.	3	.	.	.	.	.	.	.	.	.	.	.	.	.	.	1
Thurles	4,549	3·6	15·0	9·7	.	17	11	.	4	.	.	.	.	.	.	.	.	3	1	.	.	1	9	.
Tipperary	6,645	8·0	22·9	7·2	.	38	12	2	1	.	.	.	.	.	.	.	.	2	.	.	.	2	3	.
Tralee*	10,300	17·4	18·6	10·9	.	48	28	2	10	.	.	.	.	.	.	.	.	6	3	.	.	.	9	1
Waterford*	27,464	19·1	18·6	15·4	2·3	128	106	18	38	1	.	.	.	.	.	.	.	21	9	11	4	1	34	10
Youghal	5,648	4·7	19·1	11·3	.	27	16	.	10	.	.	.	.	.	.	.	.	1	2	.	.	.	5	1

III. Ulster.																								
Armagh	7,356	21·8	19·6	13·6	·	36	25	2	5	·	·	·	·	·	·	·	·	4	2	·	·	·	4	3
Ballyclare	3,369	2·0	17·8	5·9	·	15	5	·	2	·	·	·	·	·	·	·	·	1	1	·	·	·	·	·
Ballymena*	11,381	9·3	26·4	13·7	1·4	75	39	8	11	·	·	·	1	·	1	·	·	7	4	2	·	·	·	3
Ballymoney	3,100	6·0	23·2	11·2	·	18	11	·	6	·	·	·	·	·	·	·	·	1	1	·	·	·	1	·
Banbridge	5,101	6·6	24·3	11·8	·	31	15	2	5	·	·	·	·	·	·	·	·	2	1	·	·	·	2	1
Bangor	7,776	8·5	23·7	12·3	·	46	24	1	12	·	·	·	·	·	·	·	·	1	·	·	·	2	·	·
Belfast*†	386,947	25·9	25·8	12·7	1·9	2,587	1,278a	259	253	6	·	·	1	29	1	6	1	225	71	102	48	35	356	10
Belturbet	1,371	1·2	23·3	17·5	·	8	6	·	4	·	·	·	·	·	·	·	·	·	·	·	·	·	·	·
Buncrana	1,874	1·9	23·5	10·7	2·1	11	5	1	2	·	·	·	·	·	·	·	·	·	1	1	·	·	·	4
Bundoran	2,116	2·4	7·6	5·7	·	4	3	·	·	·	·	·	·	·	·	·	·	1	·	·	·	1	·	·
Carrickfergus ..	4,608	31·1	19·1	15·6	0·9	22	18	2	4	·	·	·	·	·	·	·	·	3	2	1	·	2	·	·
Carrickmacross ..	2,064	5·8	7·8	11·6	3·9	4	6	2	·	1	·	·	·	·	·	·	·	1	·	1	·	·	1	·
Castleblayney ..	1,692	9·0	21·3	4·7	·	9	2	·	1	·	·	·	·	·	·	·	·	·	1	·	·	·	·	·
Cavan	2,961	6·0	5·4	9·5	·	4	7	·	3	·	·	·	·	·	·	·	·	·	·	·	·	2	4	·
Clones	2,401	13·6	18·3	3·3	·	11	2	·	1	·	·	·	·	·	·	·	·	1	·	·	·	·	1	·
Coleraine	7,785	7·7	19·0	19·5	1·0	37	38	6	13	·	·	·	·	1	·	·	1	3	4	·	·	1	4	2
Cookstown	3,685	14·0	16·3	10·9	1·1	15	10	1	3	·	·	·	·	·	·	·	·	3	·	1	·	·	·	·
Cootehill	1,550	3·4	25·8	23·2	2·6	10	9	1	5	·	·	·	·	·	·	·	·	·	·	·	1	·	·	2
Donaghadee	2,213	3·5	21·7	5·4	·	12	3	·	1	·	·	·	·	·	·	·	·	·	·	·	·	·	·	·
Dromore	2,364	9·0	8·5	8·5	1·7	5	5	1	3	·	·	·	·	·	·	·	·	·	·	1	·	·	·	·
Dungannon	3,830	17·1	14·6	11·5	·	14	11	·	6	·	·	·	·	·	·	·	·	1	1	·	·	·	4	·
Enniskillen	4,847	15·4	19·0	8·3	·	23	10	·	3	·	·	·	·	·	·	·	·	3	1	·	·	·	1	1
Holywood	4,035	11·2	20·8	11·9	·	21	12	2	3	·	·	·	·	·	·	·	·	2	·	·	·	·	·	·
Keady	1,434	6·8	25·1	8·4	·	9	3	·	2	·	·	·	·	·	·	·	·	·	·	·	·	·	·	·
Larne	8,036	13·4	35·3	9·5	·	71	19	4	3	·	·	·	·	·	·	·	·	4	1	·	·	1	1	·
Letterkenny	2,194	5·5	27·3	7·3	·	15	4	·	3	·	·	·	·	·	·	·	·	·	1	·	·	·	1	2
Limavady	2,667	4·7	21·0	10·5	·	14	7	·	3	·	·	·	·	·	·	·	·	·	·	·	·	·	2	1
Lisburn*	12,388	10·9	27·1	11·9	1·3	84	37	4	9	·	·	·	4	·	·	·	·	4	5	·	·	2	9	1
Londonderry*† ..	40,780	15·8	25·2	13·8	0·9	258	141	20	31	·	·	·	1	1	1	·	·	27	10	3	3	5	16	6
Lurgan*	12,553	14·7	22·3	13·1	0·6	70	41	2	16	·	·	·	·	·	·	·	·	10	1	1	1	1	11	1
Monaghan	4,272	9·6	7·5	12·2	·	8	13	1	4	·	·	·	·	·	·	·	·	3	1	·	·	·	2	3
Newcastle	1,765	1·4	18·1	4·5	·	8	2	·	1	·	·	·	·	·	·	·	·	·	1	·	·	·	·	·
Newry*	11,963	17·0	14·0	9·7	0·7	42	20	5	9	·	·	·	·	·	1	1	·	7	·	·	·	·	5	·
Newtownards ..	9,587	20·1	33·8	20·0	3·8	81	48	16	12	·	·	·	4	·	·	·	·	6	2	5	·	1	4	5
Omagh	4,836	4·7	14·9	9·9	·	18	12	·	3	·	·	·	·	·	·	·	·	6	·	·	·	·	·	2
Portadown*	11,727	15·3	20·8	10·2	·	61	30	6	16	·	·	·	·	·	·	·	·	9	1	·	·	·	5	2
Portrush	2,434	4·9	13·1	8·2	·	8	5	·	3	·	·	·	·	·	·	·	·	·	·	·	·	·	·	·
Portstewart	1,685	1·3	14·3	14·3	·	6	6	1	4	·	·	·	·	·	·	·	·	1	·	·	·	·	1	·
Strabane	5,107	2·8	21·9	7·8	·	28	10	1	3	·	·	·	·	·	·	·	·	3	·	·	·	·	1	1
Tanderagee	1,409	2·0	19·9	14·2	·	7	5	·	4	·	·	·	·	·	·	·	·	·	·	·	·	·	·	1
Warrenpoint	1,938	3·3	20·6	14·4	·	10	7	1	2	·	·	·	·	·	·	·	·	1	1	·	·	·	·	·
IV. Connaught.																								
Ballina	4,662	4·4	24·0	7·7	·	28	9	2	1	·	·	·	·	·	·	·	·	2	·	·	·	·	1	1
Ballinasloe	5,169	1·2	13·9	2·3	·	18	3	·	1	·	·	·	·	·	·	·	·	·	·	·	·	·	·	·
Castlebar	3,698	6·8	10·8	13·0	·	10	12	·	8	·	·	·	·	·	·	·	·	1	·	·	·	·	5	2
Galway*	13,255	2·5	21·4	17·2	0·3	71	57	7	22	·	·	·	·	·	·	·	·	7	3	1	·	4	19	6
Sligo*	11,163	3·8	12·9	11·8	1·1	36	33	3	9	·	·	·	1	·	1	·	·	4	1	1	·	·	11	4
Westport	3,674	2·7	20·7	9·8	·	19	9	·	3	·	·	·	·	·	·	·	·	1	·	·	·	·	·	1

† See note (‡) on page 131.

(a) Including 3 deaths from enteric fever, 22 from scarlet fever, 4 from diphtheria, 8 from tuberculous disease, and 2 from cancer, admitted from the City of Belfast to institutions situated in the Registrar's District of Ballylesson, in the Union of Lisburn, and one death from cerebro-spinal fever registered in Belfast.

VACCINATION.

According to the Returns of Primary Vaccinations received for the third quarter of the year 1919, there were 18,499 persons successfully vaccinated.

EMIGRATION.

The Returns obtained by the Royal Irish Constabulary and the Dublin Metropolitan Police, who acted as enumerators at the several Irish seaports, show that the number of emigrants who left Ireland during the quarter ended 30th September last was 734 (277 males and 457 females), being 530 more than in the corresponding quarter of the year 1918, but 4,199 below the average number for the third quarter of the ten years 1909–1918.

TABLE VI.—EMIGRATION from IRELAND during the months of July, August, and September, in 1918 and 1919 :—

Months.	Number of Emigrants.											
	Males.				Females.				Total.			
	1918.	1919.	In-crease.	De-crease.	1918.	1919.	In-crease.	De-crease.	1918.	1919.	In-crease.	De-crease.
July, ..	29	90	61	·	34	155	121	·	63	245	182	·
August, ..	26	77	51	·	57	142	85	·	83	219	136	·
September, ..	27	110	83	·	31	160	129	·	58	279	212	·
TOTAL, ..	82	277	195	·	122	457	335	·	204	734*	530	·

*Including 261 emigrants to Great Britain. Of these 124 left in the month of July, 79 in August, and 58 in September.

PRICES AND PAUPERISM.

The price of the 4-lb. loaf in Dublin for last quarter from 30th June to 26th July was 9½d. and from 28th July to 27th September 10d. for bread delivered. In the third quarter of the year 1918 the average price, derived from returns furnished by Messrs. Bolands (Limited), and by Messrs. Johnston, Mooney and O'Brien (Limited), was 9*d.*, and in the corresponding quarter of 1909 it was 6½*d.*

The average price of oatmeal (1st quality) in Dublin for the quarter was 36*s.* 0*d.* per cwt. For the third quarter of the year 1918 the average price was 36*s.* 0*d.*, and for the third quarter of 1909 the average price was 14*s.* 10*d.* per cwt.

The average price per cwt. of potatoes at the Dublin Potato Market for the quarter was 10*s.* 3½*d.* In the third quarter of 1918 the average price was 6*s.* 8¾*d.*, and the price for the corresponding quarter of 1909 was 3*s.* 0¼*d.*

The average price per cwt. of beef at the Dublin Cattle Market was 136*s.* 6*d.* as against 128*s.* 9*d.* for the third quarter of 1918, the price for the third quarter of 1909 being 58*s.* 3*d.*

The price (including cartage) of best Wigan coal in the City of Dublin was 64*s.* 6*d.* per ton net.

The highest price of Consols at the Dublin Stock Exchange for the quarter was £53¼, and the lowest £50.

The minimum annual rate of discount charged on Irish Bills at the Bank of Ireland during the quarter was 5 per cent.

The average weekly number of persons receiving out-door relief during the quarter was 35,081, or 1,093 above the average for the third quarter of 1918, the persons receiving indoor relief numbering 23,978, being 1,820 under the average number for the preceding year.

Of the persons receiving in-door relief during the third quarter of 1919, an average number of 1,446 in each week was located in asylums for the blind and the deaf and dumb, and in extern hospitals; in the corresponding quarter of 1918 the average weekly number was 1,414.

NOTE.—The prices of Consols at the Dublin Stock Exchange have been kindly furnished by the Secretary.

TABLE VII.—Showing the AVERAGE PRICES in DUBLIN of BREAD, OATMEAL, POTATOES, and BEEF, during the quarter (13 weeks) ended 27th September, 1919, with the average for the third quarter of the previous ten years, and the NUMBER of PERSONS in IRELAND receiving IN-DOOR AND OUT-DOOR RELIEF.

Period.	*Average* Prices of Provisions.					Pauperism. Average Number of Persons Relieved.	
	Bread (4lb. Loaf) (delivered).		Oatmeal (Corn Exchange), per Cwt. 1st quality.	Potatoes (at Potato Market) per Cwt.	Beef (at the Dublin Cattle Market), per Cwt.	In-door.	Out-door
	(a)	(b)					
1919. Week ending Saturday—	d.	d.	s. d.	s. d.	s. d.		
July 5th,				8 7½	144 9	24,018	35,163
,, 12th,	9½	9½		12 7¼	141 9	23,740	35,232
,, 19th,				10 0	141 3	23,961	35,341
,, 26th,				10 1¼	142 3	23,948	35,328
August 2nd,				9 2½	135 3	23,940	35,230
,, 9th,				10 0	136 0	23,713	35,233
,, 16th,			36 0	11 11¼	136 0	23,714	35,204
,, 23rd,				10 1½	134 3	23,864	35,183
,, 30th,	10	10		11 0	137 9	24,011	34,950
Sept. 6th,				11 6	135 9	23,945	34,936
,, 13th,				11 6¼	134 9	24,091	34,892
,, 20th,				9 1½	128 3	24,284	34,820
,, 27th,				7 11½	134 0	24,488	34,543
Averages 3rd quarter, 1919.	10	10	36 0	10 3½	136 6	23,978	35,081
Averages 3rd quarter, 1918	9	9	36 0	6 8¾	128 9	25,798	33,988
Averages Third Quarter: 1917, ..	11½	11½	45 1	6 7½	123 6	28,150	34,811
1916, ..	8¾	8½	21 3	6 3½	99 9	29,783	34,097
1915, ..	8	8	21 0	4 0	92 3	30,842	36,989
1914, ..	6¼	6¼	16 6	4 0½	63 6	33,834	37,614
1913, ..	6	6	16 0	4 10¾	61 9	34,092	37,862
1912, ..	6½	6½	16 0	3 6¼	54 3	35,412	39,698
1911, ..	6	6	13 6	3 3¾	57 0	36,284	39,107
1910, ..	6	6	13 6	3 10¼	62 0	39,178	54,068
1909, ..	6½	6½	14 10	3 0¼	58 3	40,328	54,917

NOTE.—*The average prices of Oatmeal, Potatoes, and Beef given in the above Table have been kindly supplied by the Department of Agriculture and Technical Instruction for Ireland; the number of persons receiving In-door and Outdoor Relief by the Local Government Board; and the prices of bread by (a) Messrs. Bolands (Limited), and (b) Messrs. Johnston, Mooney, and O'Brien (Limited).*

METEOROLOGY.*

JULY.

Very generally the month was a cold one, with a preponderance of winds from the North-West, but it was for the most part sunny and dry. Gales were rare, and on most days the wind was of low speed. There was also a remarkable absence of thunderstorms, many stations reporting none, while others had only one.

* Furnished by the Director of the Meteorological Office. For further information the reader is referred to the Monthly Weather Report (price 6d., post free 7d.) and other publications of the Meteorological Office. Maps illustrating the distribution of rainfall, pressure, temperature and sunshine are given in the Monthly Weather Report. The normal values for each month, mostly based on 35 years' observations, are shown by tables and maps in "Monthly Normals of Temperature, Rainfall and Sunshine." (M.O. 214a, IV., 1915, Price 2s. 6d.)

* Temperature is given on the Absolute Centigrade Scale. To the nearest degree 255a = 0°F., 273a = 32°F., 280a = 45°F., 300a = 81°F. and 310a = 99°F.

Temperature.—Both in the northern half of the country and in the southern the mean temperature of the month was below the normal, the deficiency in the former District being 0·7a and in the latter 0·3a. The highest temperature recorded on any day was 299a at Seskin (Carrick-on-Suir) on the 29th, and the lowest 276a at Lisburn on the 29th and at Dublin (Phœnix Park) on the 29th and 30th. At Dublin (Fitzwilliam Square) the mean temperature (287·3a) for the month was 1·5a below the normal, the maximum reading for the month being only 293a.

Precipitation.—The total rainfall for the month in both halves of the country was also below the normal, there being a shortage of 48 mm. in the North and 38 mm. in the South. At Donaghadee the total for the month was only 9 mm., 11 per cent. cent. of the normal (71 mm.). At Lisburn and Armagh the monthly totals were 15 mm. and 16 mm. respectively.

Sunshine.—In both Districts there was an excess of sunshine, amounting to 0·43 hour per day in the North and 0·62 hr. in the South. In the former District the daily mean was 5·10 hr. and in the latter 5·84 hr. At Markree Castle the daily mean was only 4·77 hr., compared with 6·71 hr. at Ballinacurra (Cork).

Temperature Scales.

100–310
90–
80–300
70–
60–290
50–
40–280
30–270
20–
10–260

AUGUST.

Between the 4th and 19th the weather was fine, sunny, and warm, the temperature during this period on some days rising as high as 300a. The last week, however, was cool and rainy, the mean temperature for the week ended on the 13th at Dublin (Fitzwilliam Square) being only 285·2a, compared with 291·1a for the week ended on the 16th. As in July, there was again a notable absence of gales and thunderstorms.

Temperature.—Both in the northern District and in the southern the mean temperature for the month was ahead of the normal, to the extent of 0·3a in the former District and 1·2a in the latter. At Killarney the excess was as much as 3·2a, but at Malin Head, on the other hand, there was a deficiency of 0·8a. The highest individual reading recorded was 300a at Seskin (Carrick-on-Suir) on the 14th, and the lowest 274a at Dublin (Phœnix Park) on the 31st.

Precipitation.—In the northern half of the country, where the total for the month was 84 mm., there was a shortage of 14 mm., but in the southern half, where the total was 77 mm., the shortage was 21 mm. In the North there were 20 rain-days; in the South 17. At Valencia Observatory there was a large deficiency of 50 mm., but at Roche's Point, owing to a heavy fall of 45 mm. on the 18th, there was an excess of 18 mm.

Sunshine.—The mean daily amounts of sunshine were 4·94 hr. in the North and 5·97 hr. in the South, the former District having an excess of 0·65 hour per day and the latter 1·09 hr. At Markree Castle, where the daily mean was only 4·19 hr., there was a deficiency of 0·04 hr., but at Ballinacurra, where the mean was 6·58 hr., there was an excess of 1·68 hr.

SEPTEMBER.

During the first part the weather of the month was fine and warm, with not much rain, but the latter part was very variable and unsettled and rain fell frequently. At Dublin (Fitzwilliam Square) the mean temperature of the fortnight ended on the 13th was 288·0a, but that of the following fortnight was only 284·1a. Very commonly the 10th was the hottest day of the month and the 28th or 29th the coldest. There were no gales of a general character and there were no widespread thunderstorms. On the 19th there was a slight fall of snow at Armagh and Dunfanaghy.

Temperature.—The mean temperature of the month was a little below the normal, to the extent of 0.3a in the northern half of the country and 0.2a in the southern. At the individual stations the highest temperature recorded during the month was 299a at Glasnevin, Ranelagh, and Killarney on the 10th, and the lowest 272a at Markee Castle on the 15th and at Lisburn on the 28th.

Precipitation.—The total precipitation for the month was 5 mm. above the normal in the nothern District and 9 mm. below the normal in the southern District, there having been 20 rain-days yielding an aggregate of 80 mm. in the North and 17 rain-days yielding 62 mm. in the South. At Mallaranny on the 28th there was a downpour of 37 mm., and 30 mm. were recorded at Killarney on the 30th.

Sunshine.—The mean daily amount of sunshine was above the normal, both in the North and in the South by half an hour per day, the daily mean in the former district being 4·35 hour per day and in the latter 4·98 hour per day.

The Quarter.

As a whole the mean temperature of the quarter was 0·2a below the normal in the northern half of the country and 0·3a above in the southern. The total precipitation, which in the North amounted to 196 mm. and to 180 mm. in the South was 54 mm. below the normal in the former District and 65 mm. below in the latter. The daily mean amount of sunshine in the North was 4·8 hr. and in the South 5·6 hr., there being an excess in both Districts, amounting to 0·5 hr. and 0·7 hr. respectively.

Table VIII.—Showing the Mean Weekly Values, and the Difference from their Normal Values of the Meteorological Elements at the Phœnix Park, Dublin,* for the thirteen weeks ended September, 27th, 1919. Prepared at the Meteorological Office under the direction of Sir Napier Shaw, F.R.S.

1919. Week Ended.	Air Pressure.		Temperature						Hygrometer.			Ozone	Bright Sunshine.			Rainfall.			Wind.
	Value reduced to Mean Sea Level	Difference from Normal.	Maximum A.	Minimum B.	Mean of A and B.	Difference from Normal.	Highest.	Lowest.	Mean of Dry Bulb	Mean of Wet Bulb	Mean Humidity.	Scale 0·0—1·0	Mean Daily Amount in Hours.	Difference from Normal.	Percentage of Possible.	Total Amount	Difference from Normal.	Number of Days.	Mean Force (Beaufort Scale, 0–12).
	Millibars	Millibars	°F	°F	°F	°F	°F	°F	°F	°F	Per Cent			Hours	Per Cent	Millimetres	Millimetres		
July 5th	1014·7	·	61·0	44·1	52·6	·	67	41	52·0	49·3	83	0·4	6·7	+0·8	40	10	— 1	3	2·1
,, 12th	1021·8	·	65·6	43·9	54·8	·	69	38	55·4	52·4	81	0·4	5·7	—0·1	35	5	—10	1	0·8
,, 19th	1017·2	·	64·4	50·3	57·4	·	67	43	57·3	54·0	80	0·4	3·4	—1·8	21	2	—12	3	1·7
,, 26th	1021·4	·	67·1	47·3	57·2	·	70	42	57·5	54·1	80	0·4	6·9	+1·7	43	12	— 7	3	1·2
Aug. 2nd	1022·7	·	66·4	45·6	56·0	·	71	38	57·1	54·1	82	0·5	7·2	+1·9	47	3	—14	2	1·7
,, 9th	1020·5	·	69·9	50·9	60·4	·	74	45	59·4	55·6	79	0·4	6·8	+1·3	45	3	—16	3	0·8
,, 16th	1021·4	·	73·1	53·4	63·3	·	76	50	61·8	58·7	82	0·4	7·0	+1·5	48	2	—16	1	1·3
,, 23rd	1016·2	·	68·9	51·9	60·4	·	74	45	59·7	55·6	76	0·5	5·7	+0·6	40	15	— 5	5	1·9
,, 30th	1005·1	·	60·3	45·4	52·9	·	68	40	51·5	49·0	85	0·6	4·3	—0·2	31	29	+14	5	1·9
Sept. 6th	1008·2	·	65·3	47·9	56·6	·	71	34	57·7	54·4	81	0·6	6·4	+1·3	48	25	+13	6	1·3
,, 13th	1023·3	·	66·7	48·9	57·8	·	77	40	58·6	54·8	78	0·5	4·6	—0·3	36	4	— 5	2	1·2
,, 20th	1021·6	·	61·3	40·4	50·9	·	66	35	52·7	49·2	79	0·6	5·9	+1·3	48	2	— 9	2	1·3
,, 27th	1007·4	·	58·6	39·9	49·3	·	62	34	50·8	48·4	84	0·6	4·3	+0·3	33	20	+ 7	4	2·4
Quarter,	1017·0	+2·8	65·3	46·9	56·1	—0·6	77	34	56·3	53·0	81	0·5	5·8	+0·6	40	132	—61	40	1·5

* Height above Mean Sea Level, Station H=135 ft., Barometer Hb=159 ft.

Note.—The information under the headings Air Pressure, Hygrometer and Wind, is the mean of the observations taken at 9 a.m. and 9 p.m.

POPULATION OF IRELAND (including Army, Navy, and Merchant Seamen on shore and in port) *estimated* to the middle of each of the Seventy-five Years 1845 to 1919.

Middle of the years.	Estimated Population.			Middle of the years.	Estimated Population.			Middle of the years.	Estimated Population.		
	Persons.	Males.	Females.		Persons.	Males.	Females.		Persons.	Males.	Females.
1845	8,295,061	4,083,043	4,212,018	1871	5,398,179	2,630,782	2,767,397	1897	4,529,917	2,234,205	2,295,712
1846	8,287,848	4,078,789	4,209,059	1872	5,372,890	2,616,263	2,756,627	1898	4,518,478	2,229,701	2,288,777
1847	8,025,274	3,943,938	4,081,336	1873	5,327,938	2,590,385	2,737,553	1899	4,502,401	2,221,965	2,280,436
1848	7,639,800	3,746,427	3,893,373	1874	5,298,979	2,575,663	2,723,316	1900	4,468,501	2,204,921	2,263,580
1849	7,256,314	3,551,244	3,705,070	1875	5,278,629	2,569,409	2,709,220	1901	4,447,085	2,196,182	2,250,903
1850	6,877,549	3,361,009	3,516,540	1876	5,277,544	2,572,287	2,705,257	1902	4,434,551	2,193,561	2,240,990
1851	6,514,473	3,181,353	3,333,120	1877	5,286,360	2,579,274	2,707,106	1903	4,417,757	2,189,440	2,228,317
1852	6,336,889	3,095,135	3,241,754	1878	5,282,246	2,579,928	2,702,318	1904	4,408,103	2,188,276	2,219,827
1853	6,198,984	3,031,226	3,167,758	1879	5,265,625	2,574,705	2,690,920	1905	4,399,308	2,186,577	2,212,731
1854	6,083,183	2,976,928	3,106,255	1880	5,202,648	2,543,491	2,659,157	1906	4,397,571	2,186,778	2,210,793
1855	6,014,665	2,946,068	3,068,597	1881	5,145,770	2,519,219	2,626,551	1907	4,388,451	2,183,051	2,205,400
1856	5,972,851	2,926,173	3,046,678	1882	5,101,018	2,497,237	2,603,781	1908	4,384,664	2,184,127	2,200,537
1857	5,919,454	2,897,924	3,021,530	1883	5,023,811	2,461,548	2,562,263	1909	4,386,601	2,187,792	2,198,809
1858	5,890,814	2,881,994	3,008,820	1884	4,974,561	2,439,581	2,534,980	1910	4,385,421	2,188,271	2,197,150
1859	5,861,711	2,865,930	2,995,781	1885	4,938,588	2,424,128	2,514,460	1911	4,383,608	2,188,155	2,195,453
1860	5,820,960	2,845,121	2,975,839	1886	4,905,895	2,410,186	2,495,709	1912	4,384,710	2,189,429	2,195,281
1861	5,788,415	2,831,783	2,956,632	1887	4,857,119	2,387,439	2,469,680	1913	4,379,012	2,186,476	2,192,536
1862	5,775,588	2,827,336	2,948,252	1888	4,801,312	2,360,717	2,440,595	1914	4,381,398	2,188,881	2,192,517
1863	5,718,235	2,799,689	2,918,546	1889	4,757,385	2,340,516	2,416,869	1915	4,337,000	2,139,000	2,198,000
1864	5,640,527	2,761,866	2,878,661	1890	4,717,959	2,322,883	2,395,076	1916	4,367,000	2,165,000	2,202,000
1865	5,594,589	2,740,800	2,853,789	1891	4,680,376	2,306,122	2,374,254	1917	4,380,000	2,176,000	2,204,000
1866	5,522,942	2,700,565	2,822,377	1892	4,633,808	2,282,392	2,351,416	1918	4,380,000	2,176,000	2,204,000
1867	5,486,509	2,681,015	2,805,494	1893	4,607,462	2,268,440	2,339,022	1919	4,380,000	2,176,000	2,204,000
1868	5,465,914	2,669,125	2,796,789	1894	4,589,260	2,259,919	2,329,341				
1869	5,449,094	2,659,713	2,789,381	1895	4,559,936	2,247,303	2,312,633				
1870	5,418,512	2,641,840	2,776,672	1896	4,542,061	2,239,138	2,302,923				

NOTE.—This table has been constructed for the years 1845 to 1846.—By taking the English average birth-rate of 1 in 31, and death-rate of 1 in 45, and deducting the annual emigration from Ireland according to the returns received from the Emigration Commissioners in England.

1847 to 1851.—The English birth-rate, as above, was used, deducting the number of deaths and the number of emigrants in each year, as given in the Irish Census Reports of 1851; an allowance, proportioned to the number of recorded deaths and the number of emigrants being made in each year for the excess of the number thus arrived at for 1851 over the actual population according to the Census of that year.

1852 to 1871.—The English birth and death-rates, as above, were used, deducting the number of emigrants, according to the returns obtained by the Registrar-General for Ireland, and allowing for excess over Census numbers for 1861 and 1871, as explained for the last period.

1872–1914.—By adding the Births registered in each year to the estimated population for the previous year, deducting the deaths and emigration, and adjusting the results for the years 1872–81, 1882–91, 1892–1901, and 1902–1911, to allow for the discrepancy between the number thus arrived at for 1881, 1891, 1901, and 1911 respectively, and the population as shown by the Census in each of these years.

1915–1919.—The estimated population for each of the years 1915–1917 has been computed as in 1914, with some additional adjustments with regard to the movements of the military. The population in 1917 has been adopted provisionally for 1918 and 1919.

ABSTRACTS I., II. III. IV.

MARRIAGES Registered during the Quarter ending 30th June 1919, in PROVINCES, COUNTIES, and SUPERINTENDENT REGISTRARS' DISTRICTS (or POOR LAW UNIONS) of IRELAND; **BIRTHS AND DEATHS** Registered during the Quarter ending 30th September, 1919; Deaths from ENTERIC FEVER, TYPHUS, SMALL POX, MEASLES, SCARLET FEVER, WHOOPING-COUGH, DIPHTHERIA, DYSENTERY, TUBERCULOUS DISEASE, CANCER, DIARRHŒA AND ENTERITIS OF CHILDREN under 2 years, DIARRHŒA OF PERSONS aged 2 years and upwards; also VIOLENT DEATHS,* INQUEST CASES, DEATHS IN PUBLIC INSTITUTIONS, and NUMBER of UNCERTIFIED DEATHS Registered during the Quarter ending 30th September, 1919, in the PROVINCES, COUNTIES, SUPERINTENDENT REGISTRARS' DISTRICTS, and REGISTRARS' DISTRICTS OF IRELAND; with a Return of **VACCINATIONS** for that Quarter.

ABSTRACT I.—PROVINCES AND COUNTIES.

PROVINCES and COUNTIES.	Area in Statute Acres.	Population in 1911	Marriages. Averages in the Quarters ending 30th June, in the 10 years, 1909–1918.	Marriages. Registered in the Quarter ending 30th June, 1919.	Births. Averages in the Quarters ending 30th Sept., in the 10 years, 1909–1918.	Births. Registered in the Quarter ending 30th Sept., 1919	Deaths. Averages in the Quarters ending 30th Sept., in the 10 years, 1909–1918.	Deaths. Registered in the Quarter ending 30th Sept., 1919.	The Deaths registered during the Quarter are stated by the Registrars to include: Deaths of: Infants under 1 year of age.	Deaths of: Persons aged 65 years and upwards.	Deaths from: Enteric Fever.	Typhus.	Small-pox.	Measles.	Scarlet Fever.	Whooping-cough.	Diphtheria.	Dysentery.	Tuberculous Disease.	Cancer.	Diarrhœa and Enteritis of Children under 2 years of age.	Diarrhœa, 2 years of age and upwards.	Violence *	Inquest Cases.	Deaths in Public Institutions.	Number of Uncertified Deaths.	Number of successful primary Vaccinations in the Quarter ending 30th Sept., 1919.
IRELAND.†	20,371,125	4,390,219	5,448	6,599	23,884	21,393	15,141	13,776	1,572	5,504	37	4	–	23	45	61	41	16	1,832	893	403	94	222	267	2,919	2,997	18,499
PROVINCES:																											
I. LEINSTER ..	4,847,731	1,162,044	1,589	1,778	6,544	5,855	4,363	3,933	560	1,391	13	–	–	5	6	14	14	13	532	294	205	20	64	80	1,100	603	3,322
II. MUNSTER ..	5,963,557	1,035,495	1,071	1,347	5,494	4,780	3,393	3,029	293	1,286	7	2	–	3	–	11	10	–	406	179	52	13	47	51	722	737	4,520
III. ULSTER ..	5,331,626	1,581,696	2,172	2,839	8,732	8,108	5,590	5,055	588	1,955	9	–	–	14	39	30	15	3	712	335	140	60	90	118	828	835	7,119
IV. CONNAUGHT	4,228,211	610,984	616	635	3,114	2,650	1,795	1,759	131	872	8	2	–	1	–	6	2	–	182	85	6	1	21	18	269	822	3,538
I. Leinster.																											
CARLOW	221,485	36,252	37	35	176	148	120	97	13	50	–	–	–	–	–	2	–	–	11	7	1	–	–	–	19	32	10
DUBLIN	218,873	172,394	254	320	734	626	581	550	62	201	–	–	–	2	1	–	–	2	101	46	30	3	12	16	159	32	483
DUBLIN Co BORO'..	7,911	304,802	581	665	2,339	2,214	1,565	1,252	304	251	8	–	–	2	4	–	6	11	186	103	151	14	29	27	574	25	743
KILDARE ..	418,645	66,627	68	74	331	235	194	189	13	77	–	–	–	–	–	–	2	–	22	16	–	–	7	10	28	21	173
KILKENNY ..	509,458	74,962	76	75	391	369	246	246	20	112	–	–	–	–	–	–	–	–	24	16	2	1	4	3	45	86	324
KING'S	493,263	56,832	58	69	286	254	182	153	9	79	–	–	–	–	–	–	1	–	14	15	2	1	1	1	28	28	238
LONGFORD ..	257,770	43,820	46	54	207	199	134	144	11	79	–	–	–	–		–	1	–	13	6	1	–	2	3	20	76	135
LOUTH	202,181	63,665	78	96	349	297	222	208	18	86	4	–	–	–	–	1	1	–	20	19	5	–	3	5	30	37	224
MEATH	577,735	65,091	83	85	325	305	205	187	24	79	–	–	–	1	–	3	–	–	15	14	4	–	1	1	28	36	203
QUEEN'S ..	424,838	54,629	51	41	271	203	162	170	9	72	–	–	–	–	–	–	–	–	31	11	1	–	1	2	21	50	116
WESTMEATH ..	434,665	59,986	73	80	293	267	203	228	23	94	–	–	–	–	1	4	1	–	30	12	–	–	2	3	62	53	207
WEXFORD ..	580,950	102,273	114	106	532	450	362	306	31	126	–	–	–	–	–	3	–	–	41	15	6	1	2	3	47	87	181
WICKLOW ..	499,957	60,711	70	78	307	288	187	203	23	85	1	–	–	–	–	1	2	–	24	14	2	–	–	6	39	40	285

II. Munster.																											
Clare	788,337	104,232	78	93	472	358	293	261	15	131	–	–	–	–	–	2	–	–	28	13	–	–	7	5	53	95	194
Cork Co and Co. Borough.	1,843,716	592,104	471	633	2,082	1,925	1,334	1,160	119	469	1	1	–	3	–	8	9	–	173	80	27	4	22	25	282	212	1,803
Kerry	1,161,752	159,691	129	144	885	734	457	411	29	198	–	–	–	–	–	–	–	–	52	13	3	1	–	1	84	169	1,196
Limerick Co. and Co. Borough.	663,959	143,069	161	177	844	774	500	490	67	176	5	1	–	–	–	–	1	–	64	30	8	1	6	6	127	108	638
Tipperary, N.R. ..	493,266	62,881	57	79	297	243	184	167	7	84	–	–	–	–	–	–	–	–	17	13	–	–	5	4	32	54	241
Tipperary, S.R. ..	558,038	89,552	87	128	465	369	304	245	22	103	–	–	–	–	–	1	–	–	32	9	1	2	4	5	69	49	266
Waterford Co. and Co. Borough.	454,489	83,966	88	93	449	377	321	295	34	125	1	–	–	–	–	–	–	–	40	21	13	5	3	5	75	50	182
III. Ulster.																											
Antrim	702,851	194,133	252	340	1,051	977	671	604	56	242	1	–	–	4	1	2	3	–	103	48	7	3	16	18	83	64	934
Armagh	312,773	120,291	139	206	624	491	444	372	36	157	–	–	–	–	–	5	1	–	56	30	3	–	8	6	66	63	408
Belfast County Borough.	14,937	386,947	738	1,079	2,565	2,661	1,503	1,285	268	263	3	–	–	1	8	1	2	2	211	78	108	46	32	41	320	10	2,062
Cavan	467,025	91,173	106	97	429	378	265	284	14	153	–	–	–	–	1	10	–	–	18	16	–	1	6	5	35	114	330
Donegal ..	1,193,641	168,537	149	172	852	731	528	470	42	231	–	–	–	2	2	5	2	–	55	34	3	2	2	7	33	185	870
Down	608,861	204,303	254	378	1,065	994	717	655	62	246	3	–	–	5	22	1	4	–	102	46	8	2	11	18	110	65	848
Fermanagh ..	417,912	61,836	71	71	305	273	193	173	5	85	–	–	–	–	–	–	–	–	18	15	–	–	2	2	16	59	221
Londonderry Co. and Co. Boro'	515,073	140,356	204	232	792	705	514	497	53	219	1	–	–	2	3	2	–	1	70	29	6	2	9	12	71	76	611
Monaghan ..	318,990	71,455	75	74	331	273	250	228	14	110	1	–	–	–	–	2	2	–	23	14	2	3	1	–	34	70	227
Tyrone	779,563	142,665	184	190	718	625	505	487	38	249	–	–	–	–	2	2	1	–	56	25	3	1	3	9	60	129	608
IV. Connaught.																											
Galway	1,467,850	182,224	176	169	956	847	547	479	49	231	1	2	–	1	–	3	2	–	45	24	1	–	10	9	71	211	914
Leitrim	376,510	63,582	67	49	290	243	163	188	12	104	3	–	–	–	–	–	–	–	12	13	2	–	4	4	22	94	518
Mayo	1,333,356	192,177	192	221	1,048	861	556	590	34	294	3	–	–	–	–	1	–	–	80	22	1	–	1	–	106	286	1,261
Roscommon ..	603,290	93,956	87	85	427	351	282	267	19	131	–	–	–	–	–	–	–	–	23	11	–	1	4	5	27	118	468
Sligo	442,205	79,045	94	111	393	348	247	235	17	112	1	–	–	–	–	2	–	–	22	15	2	–	2	–	43	113	377

* Including accidental deaths, homicides, and suicides.

† The Return for Bridgetown District in Limerick Union, not having been received in time for press, the number of Births and Deaths registered in the corresponding Quarter of 1918 have been adopted.

ABSTRACT II.—SUPERINTENDENT REGISTRARS' DISTRICTS OR POOR LAW UNIONS, ARRANGED BY PROVINCES AND COUNTIES

	COUNTIES AND SUPERINTENDENT REGISTRARS' DISTRICTS	Area in Statute Acres	Population in 1911	Marriages. Registered in the Quarter ending 30th June, 1919.	Births. Registered in the Quarter ending 30th Sept., 1919.	Deaths. Registered in the Quarter ending 30th Sept., 1919.	The Deaths registered during the Quarter are stated by the Registrars to include: Deaths of: Infants under 1 year of age.	Deaths of: Persons aged 65 years and upwards.	Deaths from: Enteric Fever	Typhus.	Small-pox.	Measles.	Scarlet Fever.	Whooping-cough.	Diphtheria	Dysentery	Tuberculous Disease.	Cancer.	Diarrhœa and Enteritis of children under 2 years of age.	Diarrhœa 2 years of age and upwards.	Violence.	Inquest Cases.	Deaths in Public Institutions.	Number of Uncertified Deaths	Number of successful primary Vaccinations in the Quarter ending 30th Sept., 1919.
	PROVINCE OF LEINSTER.																								
	CARLOW.																								
1	Baltinglass, part of ..	33,404	4,324	3	21	9	3	4	.	.	.	.	.	.	.	.	2	.	.	.	.	.	.	6	2
2	Carlow, part of ..	162,968	28,695	32	118	81	10	41	.	.	.	.	.	2	.	.	9	7	1	.	.	.	19	19	8
3	New Ross, part of ..	25,113	3,233	.	9	7	.	5	.	.	.	.	.	.	.	.	.	.	.	.	.	.	.	7	.
	DUBLIN.																								
4	Balrothery	84,072	19,232	28	79	52	6	25	.	.	.	.	.	.	.	.	8	.	1	1	1	2	4	18	64
5	Celbridge, part of ..	26,237	5,175	8	19	22	.	4	.	.	.	.	.	.	.	.	14	3	.	.	.	.	12	.	20
6	Dublin, part of	81,569	101,394	191	341	306	40	104	.	.	.	2	.	.	.	2	49	26	21	1	10	11	86	9	219
7	Rathdown, part of ..	26,995	46,593	93	187	170	16	68	.	.	.	.	1	.	.	.	30	17	8	1	1	3	57	5	180
	DUBLIN COUNTY BOROUGH.																								
8	Dublin, part of ..	7,911	304,802	665	2,214	1,252	304	251	8	.	.	2	4	.	6	11	186	103	151	14	29	27	574	25	743
	KILDARE.																								
9	Athy, part of	113,286	15,718	13	62	51	1	24	.	.	.	.	.	.	1	.	5	4	.	.	.	1	16	4	59
10	Baltinglass, part of ..	17,175	1,848	.	16	9	1	3	.	.	.	.	.	.	.	.	2	.	.	.	.	.	.	3	.
11	Celbridge, part of ..	53,701	8,988	8	33	18	2	9	.	.	.	.	.	.	.	.	2	1	.	.	.	.	6	1	20
12	Edenderry, part of ..	69,419	5,192	4	16	20	.	12	.	.	.	.	.	.	.	.	.	2	.	.	.	.	.	4	5
13	Naas, part of	165,064	34,881	49	108	91	9	29	.	.	.	.	.	.	1	.	13	9	.	.	7	9	6	9	89
	KILKENNY																								
14	Callan, part of	62,167	7,826	7	35	30	.	16	.	.	.	.	.	.	.	.	4	2	.	.	.	.	12	9	23
15	Carrick-on-Suir, part of ..	32,096	4,176	1	32	26	3	9	.	.	.	.	.	.	.	.	3	1	.	.	.	.	.	10	35

16	Castlecomer	57,866	9,377	12	60	39	4	20	.	.	.	.	.	.	.	.	2	2	.	.	.	.	4	15	48
17	Kilkenny	110,989	23,001	22	99	62	3	29	.	.	.	.	.	.	.	.	7	6	.	.	2	.	25	10	45
18	New Ross, part of ..	28,321	3,266	.	12	9	.	6	.	.	.	.	.	.	.	.	1	1		.	.	.	.	3	6
19	Thomastown	107,641	12,594	15	63	40	5	15	.	.	.	.	.	.	.	.	1	3	1	.	1	3	1	22	64
20	Urlingford, part of ..	53,001	5,646	5	28	12	3	5	.	.	.	.	.	.	.	.	1	.	.	.	.	.	3	4	25
21	Waterford, part of ..	57,377	9,076	13	40	28	2	12	.	.	.	.	.	.	.	.	5	1	1	1	1	.	.	13	78
	KING'S																								
22	Birr, part of	193,244	21,404	25	103	62	4	30	.	.	.	.	.	.	1	.	4	7	.	.	1	.	8	13	176
23	Edenderry, part of ..	81,061	7,341	8	36	26	1	14	.	.	.	.	.	.	.	.	2	1	.	.	.	.	8	2	1
24	Mountmellick, part of ..	24,548	2,750	6	8	5	.	4	.	.	.	.	.	.	.	.	.	2	.	.	.	.	.	.	6
25	Roscrea, part of ..	55,565	5,497	3	17	7	.	6	.	.	.	.	.	.	.	.	.	1	.	.	.	.	.	3	27
26	Tullamore, part of ..	138,845	19,840	27	90	53	4	25	.	.	.	.	.	.	.	.	8	4	2	1	.	1	12	10	28
	LONGFORD.																								
27	Ballymahon, part of ..	69,733	8,684	11	39	38	4	19	.	.	.	.	.	.	1	.	2	1	.	.	.	.	7	21	21
28	Granard, part of ..	77,964	14,012	12	70	47	3	26	.	.	.	.	.	.	.	.	5	3	1	.	1	1	5	20	46
29	Longford	110,073	21,124	31	90	59	4	34	.	.	.	.	.	.	.	.	6	2	.	.	1	2	8	35	68
	LOUTH.																								
30	Ardee, part of	65,909	10,924	11	41	33	2	16	1	.	.	.	.	.	.	.	1	6	.	.	1	2	7	1	32
31	Drogheda, part of ..	41,858	18,812	34	91	63	8	32	.	.	.	.	.	.	.	.	3	3	2	.	.	.	8	14	56
32	Dundalk	94,414	33,929	51	165	112	8	38	3	.	.	.	.	1	1	.	16	10	3	.	2	3	15	22	136
	MEATH.																								
33	Ardee, part of	30,309	2,857	3	12	7	2	2	.	.	.	.	.	.	.	.	1	1	.	.	.	.	.	4	7
34	Drogheda, part of ..	57,148	6,167	2	33	14	1	3	.	.	.	1	.	.	.	.	1	1	1	.	.	.	.	.	13
35	Dunshaughlin	106,822	8,085	9	36	22	2	11	.	.	.	.	.	.	.	.	1	.	1	.	.	.	.	4	19
36	Edenderry, part of ..	21,914	1,966	.	6	2	.	1	.	.	.	.	.	1	.	.	.	.	.	.	.	.	.	2	6
37	Kells	103,426	13,271	21	66	43	9	19	.	.	.	.	.	1	.	.	5	1	2	.	.	.	4	11	37
38	Navan	94,474	14,330	22	63	35	2	14	.	.	.	.	.	.	.	.	6	3	.	.	.	1	12	5	35
39	Oldcastle, part of ..	44,122	5,174	5	31	15	3	6	.	.	.	.	.	1	.	.	.	1	.	.	.	.	.	3	5
40	Trim	119,520	13,241	23	58	49	5	23	.	.	.	.	.	.	.	.	1	7	.	.	1	.	12	7	81
	QUEEN'S.																								
41	Abbeyleix	127,009	15,935	12	72	54	2	19	.	.	.	.	.	.	.	.	14	3	.	.	1	1	5	15	64
42	Athy, part of	48,037	5,631	1	17	15	4	3	.	.	.	.	.	.	.	.	3	2	.	.	.	1	.	6	.
43	Carlow, part of.. ..	37,030	4,215	3	12	12	.	9	.	.	.	.	.	.	.	.	1	.	.	.	.	.	.	8	31
44	Mountmellick, part of ..	176,160	25,136	21	86	79	2	35	.	.	.	.	.	.	.	.	12	6	1	.	.	.	16	17	6
45	Roscrea, part of ..	36,602	3,712	4	16	10	1	6	.	.	.	.	.	.	.	.	1	.	.	.	.	.	.	4	15

ABSTRACT II.—SUPERINTENDENT REGISTRARS' DISTRICTS OR POOR LAW UNIONS, ARRANGED BY PROVINCES AND COUNTIES—*continued.*

	Counties and Superintendent Registrars' Districts.	Area in Statute Acres	Population in 1911	Marriages. Registered in the Quarter ending 30th June, 1919.	Births. Registered in the Quarter ending 30th Sept., 1919.	Deaths. Registered in the Quarter ending 30th Sept., 1919.	The Deaths registered during the Quarter are stated by the Registrars to include: Deaths of: Infants under 1 year of age.	Deaths of: Persons aged 65 years and upwards.	Deaths from: Enteric Fever.	Typhus.	Small-pox	Measles.	Scarlet Fever.	Whooping-cough.	Diphtheria.	Dysentery.	Tuberculous Disease	Cancer.	Diarrhœa and Enteritis of children under 2 years of age	Diarrhœa 2 years of age and upwards.	Violence	Inquest Cases.	Deaths in Public Institutions.	Number of Uncertified Deaths.	Number of successful primary Vaccinations in the Quarter ending 30th Sept., 1919.
	WESTMEATH.																								
46	Athlone, part of ..	68,314	16,822	24	76	51	5	21	.	.	.	.	.	2	.	.	11	3	.	.	.	1	9	13	42
47	Ballymahon, part of ..	30,409	3,069	10	12	8	.	6	.	.	.	.	.	.	.	.	1	.	.	.	.	.	.	4	6
48	Delvin	74,328	7,864	4	38	36	3	18	.	.	.	.	.	.	.	.	3	2	.	.	.	.	8	14	31
49	Granard, part of ..	36,463	3,391	4	17	8	.	4	.	.	.	.	.	.	.	.	.	.	.	.	.	.	.	4	4
50	Mullingar	208,601	26,758	25	115	121	15	43	.	.	.	.	1	2	1	.	14	7	.	.	2	2	45	17	120
51	Tullamore, part of ..	16,550	2,082	3	9	4	.	2	.	.	.	.	.	.	.	.	1	.	.	.	.	.	.	1	4
	WEXFORD.																								
52	Enniscorthy	193,396	31,304	33	140	104	6	48	.	.	.	.	.	.	.	.	15	7	1	.	1	2	20	35	2
53	Gorey	130,109	16,095	7	60	46	6	17	.	.	.	.	.	.	.	.	8	1	.	.	.	1	4	10	42
54	New Ross, part of ..	124,398	22,183	34	94	60	4	25	.	.	.	.	.	.	.	.	6	3	.	1	1	.	13	19	64
55	Wexford	133,047	32,691	32	156	96	15	36	.	.	.	.	.	3	.	.	12	4	5	.	.	.	10	23	73
	WICKLOW.																								
56	Baltinglass, part of ..	103,806	8,935	15	46	29	2	20	.	.	.	.	.	.	.	.	3	2	1	.	.	1	7	9	17
57	Naas, part of	51,087	3,105	.	10	10	2	6	.	.	.	.	.	.	.	.	1	.	.	.	.	.	.	6	24
58	Rathdown, part of ..	34,503	13,141	18	53	29	2	11	.	.	.	.	.	.	.	.	.	6	.	.	.	.	1	.	14
59	Rathdrum	227,487	26,912	33	137	93	13	34	.	.	.	.	.	1	2	.	14	2	1	.	.	4	14	19	226
60	Shillelagh	83,074	8,618	12	42	42	4	14	1	.	.	.	.	.	.	.	6	4	.	.	.	1	17	6	4
	II. PROVINCE OF MUNSTER.																								
	CLARE.																								
61	Ballyvaghan	71,658	3,651	3	12	8	.	3	.	.	.	.	.	.	.	.	1	.	.	.	.	.	.	5	12
62	Corrofin	61,382	4,483	2	18	14	.	8	.	.	.	.	.	.	.	.	3	1	.	.	.	.	8	3	15
63	Ennis	113,839	19,523	32	62	57	2	24	.	.	.	.	.	.	.	.	11	3	.	.	1	.	17	15	49
64	Ennistimon	99,619	16,882	3	52	34	2	18	.	.	.	.	.	.	.	.	4	3	.	.	3	3	9	13	22
65	Killadysert	62,618	8,216	12	29	18	2	7	.	.	.	.	.	2	.	.	2	.	.	.	.	.	.	8	19
66	Kilrush	137,501	25,647	26	95	63	7	34	.	.	.	.	.	.	.	.	3	6	.	.	2	2	5	22	22
67	Limerick, part of ..	68,659	7,138	5	26	14	.	3	.	.	.	.	.	.	.	.	1	.	.	.	.	.	.	4	7
68	Scarriff	173,061	18,692	10	64	53	2	34	.	.	.	.	.	.	.	.	3	.	.	.	1	.	14	25	48

	CORK CO. AND CO BOROUGH.																									
69	Bandon	101,483	16,888	17	71	49	7	21	.	.	.	.	.	2	1	.	4	1	.	.	.	.	3	13	94
70	Bantry	107,285	12,733	11	59	29	.	16	.	.	.	.	.	.	.	.	5	2	.	.	.	.	.	13	125
71	Castletown	74,320	10,393	17	69	29	.	13	.	.	.	2	.	.	.	.	2	1	.	.	.	.	12	7	106
72	Clonakilty	81,015	17,628	52	66	52	2	27	.	.	.	.	.	1	.	.	3	1	1	.	.	.	13	14	129
73	Cork	170,521	134,458	317	734	456	64	148	.	.	.	.	.	2	7	.	83	43	25	3	10	10	178	24	547
74	Dunmanway	103,921	12,273	2	61	23	3	9	.	.	.	.	.	.	.	.	4	2	.	.	.	.	.	7	41
75	Fermoy, part of ..	196,734	31,385	31	145	84	7	37	.	1	.	.	.	.	1	.	9	3	1	1	6	7	17	19	80
76	Kanturk ..	185,657	22,299	29	152	102	7	45	.	.	.	1	.	.	.	.	15	5	.	.	.	.	9	26	156
77	Kilmallock, part of	19,388	3,990	6	22	5	1	1	.	.	.	.	.	.	.	.	2	.	.	.	.	.	.	.	18
78	Kinsale ..	80,160	15,661	17	40	41	2	20	1	.	.	.	.	.	.	.	4	4	.	.	1	2	6	9	49
79	Macroom ..	179,154	21,418	14	89	50	1	27	.	.	.	.	.	.	.	.	10	2	.	.	2	2	3	18	103
80	Mallow	149,715	21,216	33	104	52	12	19	.	.	.	.	.	2	.	.	3	2	.	.	.	1	3	9	49
81	Middleton	109,383	19,622	46	86	56	4	25	.	.	.	.	.	1	.	.	9	2	.	.	3	2	10	7	102
82	Millstreet	74,939	10,180	.	47	24	2	14	.	.	.	.	.	.	.	.	3	1	.	.	.	.	5	6	77
83	Skibbereen ..	115,389	23,476	13	106	54	6	20	.	.	.	.	.	.	.	.	10	7	.	.	.	1	11	17	77
84	Skull	57,692	8,643	4	34	24	1	14	.	.	.	.	.	.	.	.	4	1	.	.	.	.	.	9	32
85	Youghal, part of ..	36,960	9,841	24	40	30	.	13	.	.	.	.	.	.	.	.	3	3	.	.	.	.	12	4	18
	KERRY.																									
86	Cahersiveen	198,130	20,785	7	77	47	1	33	.	.	.	.	.	.	.	.	4	3	.	.	.	.	4	30	161
87	Dingle	126,459	17,804	19	97	38	1	20	.	.	.	.	.	.	.	.	5	.	.	.	.	.	3	21	149
88	Kenmare	198,416	13,212	12	45	16	.	8	.	.	.	.	.	.	.	.	1	.	.	.	.	.	3	7	107
89	Killarney	251,430	35,986	22	136	117	8	41	.	.	.	.	.	.	.	.	21	5	1	.	.	.	45	34	495
90	Listowel, part of ..	165,504	30,221	40	170	103	10	57	.	.	.	.	.	.	.	.	10	1	1	1	.	1	13	49	193
91	Tralee	221,813	41,683	44	209	90	9	39	.	.	.	.	.	.	.	.	11	4	1	.	.	.	16	28	91
	LIMERICK CO. AND CO. BOROUGH.																									
92	Croom	83,369	10,372	8	44	32	3	19	.	.	.	.	.	.	.	.	3	3	.	.	.	.	6	3	23
93	Fermoy, part of ..	38,560	5,045	1	14	7	.	3	.	.	.	.	.	.	.	.	2	.	.	.	1	.	.	3	13
94	Kilmallock, part of ..	125,781	20,806	19	132	73	12	31	.	.	.	.	.	.	.	.	10	6	2	.	.	.	12	15	72
95	Limerick, part of ..	109,552	58,775	115	321	222	34	57	5	.	.	.	.	.	1	.	30	14	3	1	3	4	90	30	297
96	Listowel, part of ..	24,673	4,016	1	21	17	3	6	.	1	.	.	.	.	.	.	2	.	1	.	.	.	.	3	12
97	Newcastle	143,843	23,594	27	133	77	6	32	.	.	.	.	.	.	.	.	11	3	1	.	2	1	9	34	153
98	Rathkeale	102,525	13,863	3	74	44	4	23	.	.	.	.	.	.	.	.	5	2	.	.	.	1	10	14	45
99	Tipperary, part of ..	35,656	6,598	3	35	18	5	5	.	.	.	.	.	.	.	.	1	2	1	.	.	.	.	6	23
	TIPPERARY, N.R.																									
100	Birr, part of	27,497	1,883	1	13	3	.	1	.	.	.	.	.	.	.	.	.	.	.	.	.	.	.	1	9
101	Borrisokane	82,170	7,853	11	37	18	.	10	.	.	.	.	.	.	.	.	.	2	.	.	1	2	4	5	48
102	Nenagh	183,399	23,038	28	87	63	3	29	.	.	.	.	.	.	.	.	3	6	.	.	3	1	7	23	85
103	Roscrea, part of ..	57,541	7,652	16	29	19	.	11	.	.	.	.	.	.	.	.	5	.	.	.	.	.	6	6	39
104	Thurles	142,659	22,455	23	77	64	4	33	.	.	.	.	.	.	.	.	9	5	.	.	1	1	15	19	60
	TIPPERARY, S.R																									
105	Callan, part of	41,904	5,241	.	16	11	2	7	.	.	.	.	.	.	.	.	.	2	.	.	.	.	.	5	25
106	Carrick-on-Suir, part of ..	26,121	7,655	17	39	20	2	11	.	.	.	.	.	.	.	.	4	.	1	.	1	.	7	3	25
107	Cashel	156,188	19,501	18	88	35	8	13	.	.	.	.	.	.	.	.	5	1	.	.	.	.	5	7	33
108	Clogheen	117,415	14,737	18	44	45	1	22	.	.	.	.	.	.	.	.	3	2	.	.	.	.	11	12	40
109	Clonmel, part of ..	47,305	15,012	43	58	64	3	19	.	.	.	.	.	1	.	.	14	1	.	2	1	3	34	7	23
110	Tipperary, part of ..	144,416	24,668	31	108	59	5	24	.	.	.	.	.	.	.	.	6	2	.	.	2	2	12	12	97
111	Urlingford, part of ..	24,689	2,738	1	16	11	1	7	.	.	.	.	.	.	.	.	.	1	.	.	.	.	.	3	23

ABSTRACT II.—SUPERINTENDENT REGISTRARS' DISTRICTS OR POOR LAW UNIONS, ARRANGED BY PROVINCES AND COUNTIES—*continued.*

	Counties and Superintendent Registrars' Districts.	Area in Statute Acres	Population in 1911.	Marriages. Registered in the Quarter ending 30th June, 1919.	Births. Registered in the Quarter ending 30th Sept., 1919.	Deaths Registered in the Quarter ending 30th Sept., 1919.	Deaths of Infants under 1 year of age.	Deaths of Persons aged 65 years and upwards.	Deaths from Enteric Fever.	Typhus.	Small pox.	Measles	Scarlet Fever.	Whooping cough.	Diphtheria	Dysentery.	Tuberculous Disease.	Cancer	Diarrhœa and Enteritis of children under 2 years of age.	Diarrhœa 2 years of age and upwards.	Violence	Inquest Cases.	Deaths in Public Institutions.	Number of Uncertified Deaths	Number of successful primary Vaccinations in the Quarter ending 30th Sept., 1919.
	WATERFORD CO. AND CO. BOROUGH.																								
112	Carrick-on-Suir, part of ..	54,499	4,894	5	23	12	3	2	.	.	.	.	.	.	.	.	1	.	2	.	.	.	.	2	10
113	Clonmel, part of ..	40,472	3,289	1	8	8	1	3	.	.	.	.	.	.	.	.	2	.	.	.	.	.	.	3	11
114	Dungarvan	94,214	14,236	8	60	49	8	26	.	.	.	.	.	.	.	.	4	4	.	.	2	2	13	7	51
115	Kilmacthomas	64,592	6,830	3	40	20	1	12	.	.	.	.	.	.	.	.	1	1	.	.	.	.	1	4	17
116	Lismore	97,179	12,000	8	41	43	.	26	1	.	.	.	.	.	.	.	1	5	.	.	.	1	7	15	32
117	Waterford, part of ..	69,378	38,616	62	188	154	19	54	.	.	.	.	.	.	.	.	30	11	10	5	1	1	54	15	53
118	Youghal, part of ..	34,155	4,101	6	17	9	2	2	.	.	.	.	.	.	.	.	1	.	1	.	.	1	.	4	8
	III. PROVINCE OF ULSTER.																								
	ANTRIM.																								
119	Antrim	117,225	30,050	54	141	97	6	38	.	.	.	.	.	.	.	.	15	6	.	1	1	2	10	7	132
120	Ballycastle	102,643	12,193	16	40	36	4	20	.	.	.	.	.	1	1	.	7	2	.	.	1	2	.	11	48
121	Ballymena	161,301	48,415	76	221	140	13	62	1	.	.	1	.	1	.	.	18	9	.	1	3	2	10	18	189
122	Ballymoney	121,510	27,424	44	159	93	9	42	.	.	.	.	1	.	.	.	16	5	1	.	3	3	5	19	211
123	Belfast, part of.. ..	22,112	12,361	22	73	41	2	8	.	.	.	.	.	.	.	.	20	4	.	.	.	.	15	.	45
124	Larne	118,040	34,414	74	189	110	15	34	.	.	.	.	.	.	2	.	18	12	2	.	5	5	5	6	196
125	Lisburn, part of ..	47,706	26,258	51	141	83	6	34	.	.	.	3	.	.	.	.	9	10	4	1	3	4	18	2	103
126	Lurgan, part of ..	12,314	3,018	3	13	4	1	3	.	.	.	.	.	.	.	.	.	.	.	.	.	.	.	1	10
	ARMAGH.																								
127	Armagh	146,624	44,109	62	182	130	14	60	.	.	.	.	.	2	.	.	14	13	.	.	1	1	23	29	198
128	Banbridge, part of ..	18,007	5,750	10	23	17	2	10	.	.	.	.	.	.	.	.	1	1	.	.	.	.	.	6	17
129	Castleblayney, part of ..	35,793	9,441	10	31	22	4	12	.	.	.	.	.	3	.	.	3	3	1	.	.	.	.	15	12
130	Lurgan, part of ..	40,343	40,041	95	177	133	14	49	.	.	.	.	.	.	.	.	28	10	2	.	4	3	26	6	139
131	Newry, part of... ..	72,006	20,950	29	78	70	2	26	.	.	.	.	.	.	1	.	10	3	.	.	3	2	17	7	42
	BELFAST COUNTY BOROUGH.																								
132	Belfast, part of.. ..	14,937	386,947	1,079	2,661	1,285	268	263	3	.	.	1	8	1	2	2	211	78	108	46	32	41	320	10	2,062

	CAVAN																								
133	Bailieborough	71,952	14,757	9	65	48	1	29	.	.	.	.	.	.	.	.	3	3	.	.	.	.	5	15	68
134	Bawnboy, part of ..	61,908	8,944	11	44	21	.	14	.	.	.	.	.	.	.	.	2	4	.	.	.	.	1	9	62
135	Cavan	239,456	49,042	54	190	163	8	85	.	.	.	.	1	6	.	.	10	6	.	1	5	4	28	66	156
136	Enniskillen, part of ..	40,507	4,913	9	22	9	1	5	.	.	.	.	.	.	.	.	.	.	.	.	.	.	1	2	13
137	Granard, part of ..	20,281	4,437	.	18	9	.	4	.	.	.	.	.	.	.	.	1	.	.	.	1	.	.	6	12
138	Oldcastle, part of ..	41,921	9,080	14	39	34	4	16	.	.	.	.	.	4	.	.	2	3	.	.	.	1	.	16	19
	DONEGAL.																								
139	Ballyshannon, part of ..	41,627	9,888	3	38	37	3	12	.	.	.	.	.	.	.	.	4	4	.	.	.	1	6	13	9
140	Donegal	160,445	19,616	23	70	63	3	33	.	.	.	.	.	.	.	.	5	4	.	.	.	1	6	23	80
141	Dunfanaghy	126,165	15,471	5	84	30	4	15	.	.	.	.	.	.	.	.	7	2	.	.	.	.	.	14	61
142	Glenties	258,498	32,800	25	145	87	8	38	.	.	.	2	.	.	1	.	14	3	.	1	.	.	1	43	335
143	Inishowen	160,049	27,576	26	125	77	7	46	.	.	.	.	2	1	.	.	5	2	1	.	.	1	3	42	108
144	Letterkenny	101,255	12,155	21	57	28	3	11	.	.	.	.	.	.	.	.	6	2	.	.	1	1	8	7	45
145	Londonderry, part of ..	59,125	8,135	14	40	22	4	12	.	.	.	.	.	4	.	.	2	1	.	.	.	.	.	8	44
146	Millford	112,088	19,393	19	83	52	3	30	.	.	.	.	.	.	.	.	5	7	.	.	1	1	3	16	77
147	Strabane, part of ..	53,130	10,332	28	40	23	2	8	.	.	.	.	.	.	1	.	1	2	.	.	.	1	4	2	53
148	Stranorlar	121,259	13,171	8	49	51	5	26	.	.	.	.	.	.	.	.	6	7	2	1	.	1	2	17	58
	DOWN																								
149	Banbridge, part of ..	107,198	34,381	62	151	96	8	50	.	.	.	.	.	.	.	.	12	2	2	.	1	1	8	19	129
150	Belfast, part of	12,609	9,245	27	43	24	4	9	.	.	.	.	.	.	.	.	4	1	.	1	.	.	.	1	45
151	Downpatrick	148,114	39,196	43	207	124	8	49	.	.	.	1	.	1	.	.	22	15	.	.	3	3	19	10	159
152	Kilkeel	81,954	18,077	19	81	48	2	21	.	.	.	.	.	.	.	.	11	10	.	.	1	3	1	8	62
153	Lisburn, part of ..	71,351	20,070	42	93	118	4	28	3	.	.	.	22	.	4	.	16	5	1	.	2	3	62	1	72
154	Lurgan, part of ..	27,260	10,550	17	42	22	.	10	.	.	.	.	.	.	.	.	2	2	.	.	.	2	.	3	31
155	Newry, part of ..	66,023	28,444	57	118	70	9	29	.	.	.	.	.	.	.	.	10	5	.	.	.	.	5	10	157
156	Newtownards	94,352	44,340	111	259	153	21	50	.	.	.	4	.	.	.	.	25	6	5	1	4	6	15	13	193
	FERMANAGH.																								
157	Ballyshannon, part of ..	58,443	5,718	7	27	16	.	9	.	.	.	.	.	.	.	.	2	2	.	.	.	.	.	3	39
158	Clones, part of	45,669	7,782	8	34	26	1	16	.	.	.	.	.	.	.	.	1	.	.	.	.	1	.	11	58
159	Enniskillen, part of ..	157,143	23,757	30	117	57	3	20	.	.	.	.	.	.	.	.	8	5	.	.	2	.	8	17	39
160	Irvinestown, part of ..	57,917	9,121	11	48	24	1	9	.	.	.	.	.	.	.	.	3	2	.	.	.	.	3	7	26
161	Lisnaskea	98,740	15,458	15	47	50	.	31	.	.	.	.	.	.	.	.	4	6	.	.	.	1	5	21	59
	LONDONDERRY CO. AND CO. BOROUGH.																								
162	Coleraine	118,894	29,955	44	136	128	11	65	.	.	.	1	1	.	.	1	13	7	.	.	1	3	14	20	111
163	Limavady	152,958	19,101	23	92	69	4	37	.	.	.	.	.	.	.	.	6	5	.	.	.	1	8	18	69
164	Londonderry, part of ..	85,988	55,193	119	317	187	24	52	1	.	.	1	2	1	.	.	37	13	5	2	8	8	43	10	305
165	Magherafelt	157,233	36,107	46	160	113	9	65	.	.	.	.	.	1	.	.	14	4	1	.	.	.	6	28	126

ABSTRACT II.—SUPERINTENDENT REGISTRARS' DISTRICTS OR POOR LAW UNIONS, ARRANGED BY PROVINCES AND COUNTIES—*continued.*

	Counties and Superintendent Registrars' Districts.	Area in Statute Acres.	Population in 1911	Marriages. Registered in the Quarter ending 30th June, 1919.	Births. Registered in the Quarter ending 30th Sept., 1919.	Deaths. Registered in the Quarter ending 30th Sept., 1919.	The Deaths registered during the Quarter are stated by the Registrars to include: Deaths of: Infants under 1 year of age.	Persons aged 65 years and upwards.	Deaths from: Enteric Fever.	Typhus.	Small-pox.	Measles.	Scarlet Fever.	Whooping-cough.	Diphtheria.	Dysentery.	Tuberculous Disease	Cancer.	Diarrhœa and Enteritis of children under 2 years of age.	Diarrhœa 2 years of age and upwards.	Violence.	Inquest Cases.	Deaths in Public Institutions.	Number of Uncertified Deaths.	Number of successful primary Vaccinations in the Quarter ending 30th Sept., 1919.
	MONAGHAN.																								
166	Carrickmacross ..	65,687	15,108	9	55	51	5	18	1	.	.	.	.	1	1	.	5	2	1	.	1	.	8	15	27
167	Castleblayney, part of ..	63,835	15,668	13	74	49	3	21	.	.	.	.	.	1	.	.	5	7	1	.	.	.	7	14	62
168	Clones, part of ..	64,288	13,953	21	45	31	1	17	.	.	.	.	.	.	.	.	3	2	.	.	.	.	2	8	36
169	Monaghan	125,180	26,726	31	99	97	5	54	.	.	.	.	.	.	1	.	10	3	.	3	.	.	17	33	101
	TYRONE																								
170	Castlederg	91,833	11,161	13	44	47	3	26	.	.	.	.	1	.	.	.	5	2	.	.	.	1	2	7	99
171	Clogher	89,336	13,744	10	60	37	5	21	.	.	.	.	.	.	1	.	3	1	.	.	.	1	2	19	52
172	Cookstown	96,943	22,516	35	90	71	7	37	.	.	.	.	.	.	.	.	6	8	2	1	.	1	.	20	87
173	Dungannon	110,375	30,250	50	126	109	7	49	.	.	.	.	.	2	.	.	16	2	.	.	3	4	15	23	128
174	Irvinestown, part of ..	24,137	3,915	4	23	14	–	5	.	.	.	.	.	.	.	.	3	.	.	.	.	.	.	6	15
175	Omagh	229,877	36,440	45	170	145	11	78	.	.	.	.	1	.	.	.	15	10	1	.	.	1	35	35	118
176	Strabane, part of ..	137,062	24,639	33	112	64	5	33	.	.	.	.	.	.	.	.	8	2	.	.	.	1	6	19	109
	IV. PROVINCE OF CONNAUGHT.																								
	GALWAY.																								
177	Ballinasloe, part of ..	125,570	15,275	24	62	36	4	17	1	.	.	.	.	.	.	.	4	1	.	.	1	1	11	12	39
178	Clifden	193,782	17,325	13	78	43	2	24	.	.	.	1	.	.	.	.	7	2	.	.	.	.	7	26	114
179	Galway	198,536	35,083	45	176	123	16	56	.	.	.	.	.	.	1	.	9	6	1	.	7	5	26	46	104
180	Glennamaddy	100,271	15,263	3	73	37	3	14	.	.	.	.	.	1	.	.	7	1	.	.	1	1	1	19	182
181	Gort	106,326	11,382	3	53	34	3	20	.	.	.	.	.	.	.	.	5	2	.	.	.	1	6	15	106
182	Loughrea	198,927	19,149	12	96	42	3	24	.	2	.	.	.	.	.	.	2	4	.	.	.	.	8	16	103
183	Mount Bellew	102,404	14,203	25	57	31	3	17	.	.	.	.	.	2	.	.	1	.	.	.	1	1	2	9	57
184	Oughterard	173,506	16,736	14	83	44	7	16	.	.	.	.	.	.	.	.	4	.	.	.	.	.	.	28	41
185	Portumna	77,264	8,681	11	43	31	3	17	.	.	.	.	.	.	.	.	1	4	.	.	.	.	5	14	46
186	Tuam	191,264	29,127	19	126	58	5	26	.	.	.	.	.	.	1	.	5	4	.	.	.	.	5	26	122

	LEITRIM.																								
187	Ballyshannon, part of ..	32,425	4,557	2	24	13	2	6	.	.	.	.	.	.	.	.	.	2	1	.	.	.	.	7	.
188	Bawnboy, part of ..	42,788	8,239	5	38	22	1	15	.	.	.	.	.	.	.	.	.	1	.	.	.	.	.	16	211
189	Carrick-on-Shannon, part of	63,484	11,786	12	39	30	3	13	.	.	.	.	.	.	.	.	4	1	.	.	.	.	9	9	42
190	Manorhamilton	144,857	20,616	18	82	72	4	42	3	.	.	.	.	.	.	.	3	8	1	.	4	4	11	37	84
191	Mohill	92,956	18,384	12	60	51	2	28	.	.	.	.	.	.	.	.	5	1	.	.	.	.	2	25	181
	MAYO.																								
192	Ballina	255,588	31,387	50	174	92	9	47	.	.	.	.	.	1	.	.	9	2	.	.	1	.	1	49	65
193	Ballinrobe	147,144	19,928	14	108	57	2	38	.	.	.	.	.	.	.	.	3	2	.	.	.	.	4	36	43
194	Belmullet	179,246	14,346	27	80	47	7	18	.	.	.	.	.	.	.	.	5	1	.	.	.	.	2	35	358
195	Castlebar	141,193	25,805	29	102	142	1	55	2	.	.	.	.	.	.	.	25	8	.	.	.	.	82	39	4
196	Claremorris	110,790	24,280	23	80	67	3	42	1	.	.	.	.	.	.	.	7	6	.	.	.	.	.	34	145
197	Swineford	151,560	42,751	43	190	107	8	54	.	.	.	.	.	.	.	.	17	2	1	.	.	.	17	54	441
198	Westport	347,835	33,680	35	127	78	4	40	.	.	.	.	.	.	.	.	14	1	.	.	.	.	.	39	205
	ROSCOMMON.																								
199	Athlone, part of ..	82,711	9,631	6	43	17	2	8	.	.	.	.	.	.	.	.	.	.	.	.	.	1	.	7	19
200	Ballinasloe, part of ..	35,059	3,286	3	17	8	1	4	.	.	.	.	.	.	.	.	.	1	.	.	.	.	.	5	11
201	Boyle, part of	84,655	15,813	16	48	55	.	21	.	.	.	.	.	.	.	.	9	.	.	.	3	3	11	19	60
202	Carrick-on-Shannon, part of	37,518	5,755	7	22	19	2	10	.	.	.	.	.	.	.	.	.	.	.	.	.	.	.	3	13
203	Castlereagh	163,663	31,554	23	115	94	10	50	.	.	.	.	.	.	.	.	4	2	.	.	.	.	8	52	270
204	Roscommon	114,345	14,072	20	62	38	3	21	.	.	.	.	.	.	.	.	7	3	.	1	1	1	7	15	22
205	Strokestown	90,339	13,845	10	44	36	1	17	.	.	.	.	.	.	.	.	3	5	.	.	.	.	1	17	73
	SLIGO.																								
206	Boyle, part of	75,525	12,593	37	44	25	1	15	1	.	.	.	.	.	.	.	.	.	.	.	.	.	.	21	111
207	Dromore West	97,063	12,103	8	56	36	.	22	.	.	.	.	.	.	.	.	3	4	.	.	.	.	5	20	87
208	Sligo	143,808	36,347	54	171	117	12	47	.	.	.	.	.	2	.	.	15	6	2	.	2	.	29	40	29
209	Tobercurry	125,809	18,002	12	77	57	4	28	.	.	.	.	.	.	.	.	4	5	.	.	.	.	9	32	150

ABSTRACT III.—REGISTRARS' DISTRICTS, ARRANGED BY COUNTIES AND SUPERINTENDENT REGISTRARS' DISTRICTS.

I. PROVINCE OF LEINSTER.

No.	Registrars' Districts.*	Area in Statute Acres	Population in 1911.	Births. Registered in the Quarter ending 30th Sept., 1919.	Deaths. Registered in the Quarter ending 30th Sept., 1919.	The Deaths registered during the Quarter are stated by the Registrars to include: Deaths of: Infants under 1 year of age	Persons aged 65 years and upwards	Deaths from: Enteric Fever.	Typhus.	Small-pox.	Measles.	Scarlet Fever.	Whooping-cough.	Diphtheria.	Dysentery.	Tuberculous Disease.	Cancer.	Diarrhœa and Enteritis of Children under 2 years of age.	Diarrhœa, 2 years of age and upwards.	Violence.	Inquest Cases.	Deaths in Public Institutions.	Number of Uncertified Deaths.	Number of successful *primary* Vaccinations in the Quarter ending 30th Sept., 1919.
	CARLOW CO.																							
	1. BALTINGLASS, S.R. DISTRICT, part of.																							
1	Rathvilly	33,404	4,324	21	9	3	4	.	.	.	.	.	.	.	.	2	.	.	.	.	.	.	6	2
	2 CARLOW, part of.																							
1	Bagenalstown, ...	16,865	3,368	11	10	.	9	.	.	.	.	.	.	.	.	1	1	.	.	.	.	.	1	1
2	Borris	26,380	3,228	11	6	.	5	.	.	.	.	.	.	.	.	.	1	.	.	.	.	.	2	3
3	Carlow, No. 1, *W.*, ...	19,814	9,062	44	32	4	9	.	.	.	.	.	.	.	.	5	2	1	.	.	.	19	2	3
4	Clonegall, ...	14,804	1,688	6	5	1	4	.	.	.	.	.	.	.	.	.	1	.	.	.	.	.	3	.
5	Fennagh and Myshall ..	31,747	3,413	17	7	.	6	.	.	.	.	.	.	.	.	.	1	.	.	.	.	.	2	.
6	Leighlinbridge, ...	20,123	2,763	11	8	1	4	.	.	.	.	.	.	.	.	2	.	.	.	.	.	.	6	.
7	Tullow, ...	33,235	5,173	18	13	4	4	.	.	.	.	.	2	.	.	1	1	.	.	.	.	.	3	1
	3 NEW ROSS, part of.																							
1	St. Mullins, ...	25,113	3,233	9	7	.	5	.	.	.	.	.	.	.	.	.	.	.	.	.	.	.	7	.
	DUBLIN CO.																							
	4 BALROTHERY																							
1	Balbriggan, ...	18,253	4,224	15	12	.	8	.	.	.	.	.	.	.	.	.	.	.	1	.	1	.	2	19
2	Holmpatrick, *W.*, ...	7,127	3,032	15	7	.	4	.	.	.	.	.	.	.	.	2	.	.	.	.	.	4	1	14
3	Kilsallaghan, ...	25,026	2,034	3	9	2	5	.	.	.	.	.	.	.	.	1	.	.	.	1	1	.	3	4
4	Lusk, ...	12,059	2,996	25	7	2	3	.	.	.	.	.	.	.	.	.	.	1	.	.	.	.	2	4
5	Malahide, ...	6,913	2,501	7	5	1	2	.	.	.	.	.	.	.	.	2	.	.	.	.	.	.	2	10
6	Swords	14,694	4,445	14	12	1	3	.	.	.	.	.	.	.	.	3	.	.	.	.	.	.	8	13

	5. Celbridge, part of.																						
1	Lucan, ...	9,023	3,133	5	6	.	2	.	.	.	.	.	.	.	.	1	2	.	.	.	.	.	.	4
2	Rathcoole, ...	17,214	2,042	14	16	.	2	.	.	.	.	.	.	.	.	13	1	.	.	.	.	12	.	16
	6. Dublin, part of.																						
1	Blanchardstown and Castleknock	13,180	7,193	13	11	2	3	.	.	.	.	.	.	.	.	3	.	.	.	.	.	2	1	7
2	Clondalkin	8,604	4,103	17	16	3	5	.	.	.	.	.	.	.	.	1	3	1	.	.	.	4	.	12
3	Clontarf and Howth, No. 1, part of.†	1,772	747	1	2	1	.	.	.	.	.	.	.	.	.	1	.	1	.	.	.	.	.	3
4	Clontarf and Howth, No 2, ..	4,578	4,195	15	10	1	3	.	.	.	.	.	.	.	.	1	1	.	.	2	3	.	.	10
5	Coolock and Drumcondra, part of †	4,742	2,437	.	6	2	.	.	.	.	.	.	.	.	.	.	.	2	1	.	.	.	.	12
6	Crumlin.	2,666	5,437	23	13	1	5	.	.	.	.	.	.	.	1	2	.	.	.	.	.	.	1	17
7	Donnybrook, No. 1,† ..	1,954	29,721	114	95	13	29	.	.	.	1	.	.	.	1	12	9	8	.	2	2	35	4	17
8	„ No. 2,† ..																							16
9	Finglas and Glasnevin, part of,†	12,003	3,439	14	17	4	4	.	.	.	.	.	.	.	.	3	.	3	.	.	.	3	.	6
10	Rathfarnham, ...	8,948	3,458	15	12	2	6	.	.	.	.	.	.	.	.	3	.	.	.	.	.	.	2	11
11	Rathmines, No. 1,† ..	1,714	37,840	114	118	10	48	.	.	.	.	.	.	.	.	23	13	6	.	6	6	42	.	56
12	„ No. 2,† ..																							43
13	Tallaght, ...	21,408	2,824	15	6	1	1	.	.	.	1	.	.	.	.	.	.	.	.	.	.	.	1	9
	7. Rathdown, part of																						
1	Blackrock and Stillorgan No. 1.†	959	8,655	21	28	1	16	.	.	.	.	.	.	.	.	5	2	1	1	.	.	6	1	24
2	Blackrock and Stillorgan, No. 2.	3,092	4,708	13	28	.	5	.	.	.	.	.	.	.	.	14	2	.	.	.	.	15	2	21
3	Bray No. 2, ...	4,614	1,851	10	4	.	3	.	.	.	.	1	.	.	.	.	.	.	.	.	.	1	..	8
4	Dundrum and Glencullen, No. 1,	4,564	5,045	19	11	2	5	.	.	.	.	.	.	.	.	2	2	1	.	.	2	2	.	37
5	Dundrum and Glencullen, No. 2,	7,256	1,737	12	8	.	4	.	.	.	.	.	.	.	.	1	1	.	.	.	.	.	.	17
6	Killiney, *W.*,‡	5,047	7,378	29	27	6	10	.	.	.	.	.	.	.	.	.	2	2	.	.	.	15	.	19
7	Kingstown, No 1,† ..	575	8,882	83	64	7	25	.	.	.	.	.	.	.	.	8	8	4	.	1	1	18	2	38
8	„ No. 2,† ..	888	8,337																					16

* The Registrars' Districts (829 in number) are Sub-divisions of the Unions or Superintendent Registrars' Districts, and, with a few exceptions, are identical with the Dispensary Districts of the same names formed under the Medical Charities Act. The letter *W* denotes that the Registrar's District contains within its limits the Workhouse belonging to the Union or Superintendent Registrar's District.

† The details concerning Births and Deaths in the above table for Districts marked thus (†) on pages 151 and 152 are extracted from the Weekly Returns made by the Registrars, and relate to the 13 weeks extending from 29th June, 1919, to 27th Sept., 1919. With the exception of 129 deaths of persons from localities outside the "Dublin Registration Area," the deaths in Public Institutions in these districts have been assigned to the respective districts comprised in the "Dublin Registration Area" from which the deceased were admitted.

‡ Exclusive of 5 deaths in the Rathdown Union Workhouse of persons admitted from Blackrock and Kingstown, to which Urban Districts they have been assigned.

ABSTRACT III.—REGISTRARS' DISTRICTS, ARRANGED BY COUNTIES AND SUPERINTENDENT REGISTRARS' DISTRICTS—continued.

I. PROVINCE OF LEINSTER—continued.

No.	Registrars' Districts	Area in Statute Acres.	Population in 1911	Births. Registered in the Quarter ending 30th Sept., 1919.	Deaths. Registered in the Quarter ending 30th Sept., 1919.	The Deaths registered during the Quarter are stated by the Registrars to include: Deaths of: Infants under 1 year of age.	Persons aged 65 years and upwards.	Deaths from: Enteric Fever.	Typhus.	Small-pox.	Measles.	Scarlet Fever.	Whooping-cough.	Diphtheria.	Dysentery.	Tuberculous Disease.	Cancer.	Diarrhœa and Enteritis of Children under 2 years of age	Diarrhœa, 2 years of age and upwards.	Violence.	Inquest Cases	Deaths in Public Institutions	Number of Uncertified Deaths.	Number of successful *primary* Vaccinations in the Quarter ending 30th Sept., 1919.
	DUBLIN CO. BORO'.																							
	8. DUBLIN, part of																							
1	Clontarf and Howth, No 1, part of.†	968	5,362	21	21	4	7	.	.	.	.	.	.	.	.	3	2	1	.	.	.	3	.	9
2	Coolock and Drumcondra, No. 1, part of.†	1,192	13,377	57	36	3	10	.	.	.	.	.	.	.	1	5	1	2	.	1	1	14	.	40
3	Finglas and Glasnevin, part of.†	853	10,481	56	22	9	6	.	.	.	.	.	.	.	.	1	2	2	.	.	1	7	.	23
4	New Kilmainham,†	906	9,630	43	23	7	5	.	.	.	.	.	.	.	.	4	1	3	.	1	.	6	1	52
5	North City, No. 1, East,† ..	674	29,525	197	118	38	20	.	.	.	1	.	.	.	.	22	4	22	1	4	4	31	4	36
6	" 1, West,† ..	322	40,349	201	163	37	31	.	.	.	.	1	.	2	.	21	7	24	1	2	1	73	1	64
7	" 2,† ..	232	27,722	560	116	30	22	1	.	.	.	.	.	2	.	21	9	11	2	4	3	49	1	18
8	" 3, *W.*,† ..	574	34,735	163	129	23	31	1	.	.	.	1	.	1	.	23	17	16	2	3	2	70	1	23
9	South City, No. 1, *W.*,† ..	927	39,849	204	170	47	32	6	.	.	1	1	.	.	.	24	16	20	1	3	4	95	4	115
10	" 2,† ..	160	18,235	62	66	17	7	.	.	.	.	1	.	.	.	10	7	8	1	.	1	30	3	39
11	" 3,† ..	397	42,558	328	194	43	38	.	.	.	.	.	.	.	.	27	23	14	1	7	6	101	4	244
12	" 4,† ..	706	32,979	322	194	46	42	.	.	.	.	.	.	1	10	25	14	28	5	4	4	95	6	80
	KILDARE CO.																							
	9. ATHY, part of																							
1	Athy, *W.*	30,531	6,330	27	24	.	11	.	.	.	.	.	.	.	.	3	1	.	.	.	1	16	1	3
2	Castledermot	24,706	2,514	9	8	1	5	.	.	.	.	.	.	.	.	1	.	.	.	.	.	.	.	1
3	Fontstown, ...	26,323	2,274	14	8	.	2	.	.	.	.	.	.	1	.	.	.	.	.	.	.	.	.	.
4	Monasterevin	31,726	4,600	12	11	.	6	.	.	.	.	.	.	.	.	1	3	.	.	.	.	.	3	55
	10. BALTINGLASS, part of.																							
1	Baltinglass, No. 2	17,175	1,848	16	9	1	3	.	.	.	.	.	.	.	.	2	.	.	.	.	.	.	3	.
	11. CELBRIDGE, part of.																							
1	Celbridge, *W.*	16,793	2,875	18	7	1	4	.	.	.	.	.	.	.	.	1	1	.	.	.	.	6	1	8
2	Kilcock, ...	25,770	2,890	10	6	.	2	.	.	.	.	.	.	.	.	1	.	.	.	.	.	.	.	5
3	Maynooth, ...	11,138	3,223	5	5	1	3	.	.	.	.	.	.	.	.	.	.	.	.	.	.	.	.	7

	12. Edenderry, part of.																							
1	Carbury	34,034	2,160	8	9	.	5	.	.	.	.	.	.	.	.	.	2	.	.	.	.	.	2	.
2	Johnstown	19,256	1,375	6	8	.	6	.	.	.	.	.	.	.	.	.	.	.	.	.	.	.	1	5
3	Rathangan, No. 1	16,129	1,657	2	3	.	1	.	.	.	.	.	.	.	.	.	.	.	.	.	.	.	1	.
	13. Naas, part of.																							
1	Ballymore Eustace	9,258	1,197	2	3	.	3	.	.	.	.	.	.	.	.	.	1	.	.	.	.	.	.	6
2	Clane and Timahoe North ..	28,674	2,626	15	10	2	6	.	.	.	.	.	.	.	.	.	1	.	.	.	.	.	2	9
3	Kilcullen	27,595	4,346	14	7	.	3	.	.	.	.	.	.	.	.	.	1	.	.	1	1	.	.	22
4	Kildare	19,398	5,046	16	14	1	3	.	.	.	.	.	.	.	.	2	3	.	.	.	1	1	.	14
5	Naas and Carragh, *W.* ..	24,439	5,642	13	17	1	3	.	.	.	.	.	.	1	.	7	3	.	.	3	3	5	.	18
6	Newbridge	16,201	11,820	24	21	2	2	.	.	.	.	.	.	.	.	3	.	.	.	3	4	.	.	10
7	Rathmore	19,053	1,511	7	7	.	2	.	.	.	.	.	.	.	.	1	.	.	.	.	.	.	.	6
8	Robertstown and Kilmeage ..	20,446	2,693	17	12	3	7	.	.	.	.	.	.	.	.	.	.	.	.	.	.	.	7	4
	KILKENNY, CO.																							
	14. Callan, part of																							
1	Callan, *W.*	31,885	4,653	20	21	.	12	.	.	.	.	.	.	.	.	2	2	.	.	.	.	12	5	14
2	Kilmaganny	30,282	3,173	15	9	.	4	.	.	.	.	.	.	.	.	2	.	.	.	.	.	.	4	9
	15. Carrick-on-Suir, part of.																							
1	Pilltown.	32,096	4,176	32	26	3	9	.	.	.	.	.	.	.	.	3	1	.	.	.	.	.	10	35
	16 Castlecomer.																							
1	Ballyragget	18,570	2,338	17	6	.	5	.	.	.	.	.	.	.	.	.	1	.	.	.	.	.	2	25
2	Castlecomer, *W*	39,296	7,039	43	33	4	15	.	.	.	.	.	.	.	.	2	1	.	.	.	.	4	13	23
	17. Kilkenny																							
1	Freshford	18,377	2,150	11	2	.	2	.	.	.	.	.	.	.	.	.	.	.	.	.	.	.	2	7
2	Gowran	22,409	2,875	12	7	1	3	.	.	.	.	.	.	.	.	3	.	.	.	.	.	.	.	6
3	Kilkenny, No 1, *W*	28,437	7,199	33	32	1	17	.	.	.	.	.	.	.	.	3	4	.	.	1	.	23	2	15
4	,, 2,		7,131	31	13	1	3	.	.	.	.	.	.	.	.	.	.	.	.	1	.	2	2	2
5	Tiscoffin	22,776	2,138	5	6	.	4	.	.	.	.	.	.	.	.	1	1	.	.	.	.	.	4	15
6	Tullaroan	18,990	1,508	7	2	.	.	.	.	.	.	.	.	.	.	.	1	.	.	.	.	.	.	.
	18. New Ross, part of																							
1	Dysartmoon	28,321	3,266	12	9	.	6	.	.	.	.	.	.	.	.	1	1	.	.	.	.	.	3	6
	19. Thomastown.																							
1	Graigue	28,194	3,702	16	12	3	5	.	.	.	.	.	.	.	.	.	2	1	.	.	1	.	6	15
2	Inistioge	25,161	2,423	8	8	1	1	.	.	.	.	.	.	.	.	.	.	.	.	1	1	.	3	7
3	Knocktopher	28,408	3,123	9	5	1	3	.	.	.	.	.	.	.	.	.	.	.	.	.	.	.	4	21
4	Thomastown, *W.*	25,878	3,346	30	15	.	6	.	.	.	.	.	.	.	.	1	1	.	.	.	1	1	9	21
	20. Urlingford, part of.																							
1	Balleen	22,473	1,857	13	5	2	3	.	.	.	.	.	.	.	.	.	.	.	.	.	.	.	4	6
2	Urlingford, *W.*	30,528	3,789	15	7	1	2	.	.	.	.	.	.	.	.	1	.	.	.	.	.	3	.	19
	21 Waterford, part of.																							
1	Kilmakevoge	31,210	3,684	24	13	1	6	.	.	.	.	.	.	.	.	3	.	.	.	1	.	.	7	47
2	Ullid	26,167	5,392	16	15	1	6	.	.	.	.	.	.	.	.	2	1	1	1	.	.	.	6	31

† See note (†) on page 151.

ABSTRACT III.—REGISTRARS' DISTRICTS, ARRANGED BY COUNTIES AND SUPERINTENDENT REGISTRARS' DISTRICTS—continued.

I. PROVINCE OF LEINSTER—continued.

No.	Registrars' Districts.*	Area in Statute Acres.	Population in 1911	Births: Registered in the Quarter ending 30th Sept., 1919.	Deaths: Registered in the Quarter ending 30th Sept., 1919.	The Deaths registered during the Quarter are stated by the Registrars to include: Deaths of: Infants under 1 year of age.	Deaths of: Persons aged 65 years and upwards.	Deaths from: Enteric Fever.	Typhus.	Small-pox.	Measles.	Scarlet Fever.	Whooping-cough.	Diphtheria.	Dysentery	Tuberculous Disease.	Cancer	Diarrhœa and Enteritis of Children under 2 years of age.	Diarrhœa, 2 years of age and upwards.	Violence.	Inquest Cases	Deaths in Public Institutions.	Number of Uncertified Deaths.	Number of successful *primary* Vaccinations in the Quarter ending 30th Sept., 1919.
	KING'S CO.																							
	22. BIRR, part of																							
1	Banagher	40,136	4,450	34	14	3	5	.	.	.	.	.	.	1	.	2	.	.	.	.	.	.	3	21
2	Birr, *W.*	11,333	5,696	24	29	.	14	.	.	.	.	.	.	.	.	1	6	.	.	1	.	8	4	75
3	Ferbane	62,637	5,841	28	9	1	5	.	.	.	.	.	.	.	.	.	.	.	.	.	.	.	3	40
4	Frankford	28,672	2,321	8	4	.	4	.	.	.	.	.	.	.	.	.	.	.	.	.	.	.	2	2
5	Killyon	17,102	1,254	.	1	.	1	.	.	.	.	.	.	.	.	.	.	.	.	.	.	.	1	5
6	Kinnitty	33,364	1,842	9	5	.	1	.	.	.	.	.	.	.	.	1	1	.	.	.	.	.	.	33
	23. EDENDERRY, part of																							
1	Edenderry, *W.*	39,318	4,251	19	16	1	9	.	.	.	.	.	.	.	.	1	.	.	.	.	.	8	1	.
2	Rathangan, No. 2	12,052	800	5	2	.	1	.	.	.	.	.	.	.	.	.	.	.	.	.	.	.	1	.
3	Rhode	29,691	2,290	12	8	.	4	.	.	.	.	.	.	.	.	1	1	.	.	.	.	.	.	1
	24. MOUNTMELLICK, part of.																							
1	Clonygowan, No. 2 ..	24,548	2,750	8	5	.	4	.	.	.	.	.	.	.	.	.	2	.	.	.	.	.	.	6
	25. ROSCREA, part of.																							
1	Roscrea, No. 2	18,212	1,522	4	1	.	1	.	.	.	.	.	.	.	.	.	1	.	.	.	.	.	.	6
2	Shinrone	37,353	3,975	13	6	.	5	.	.	.	.	.	.	.	.	.	.	.	.	.	.	.	3	21
	26. TULLAMORE, part of.																							
1	Clara	29,628	5,019	21	7	.	3	.	.	.	.	.	.	.	.	.	.	.	.	.	.	.	4	11
2	Killoughy	42,900	4,034	13	9	.	4	.	.	.	.	.	.	.	.	3	.	.	.	.	.	.	3	7
3	Philipstown	33,632	3,099	18	10	1	6	.	.	.	.	.	.	.	.	.	.	.	.	.	.	.	1	5
4	Tullamore, *W.*	32,685	7,688	38	27	3	12	.	.	.	.	.	.	.	.	5	4	2	1	.	1	12	2	5
	LONGFORD CO.																							
	27. BALLYMAHON, part of.																							
1	Abbeyshrule	30,739	3,524	19	12	2	5	.	.	.	.	.	.	.	.	.	.	.	.	.	.	.	9	5
2	Ballymahon, *W.*	38,994	5,160	20	26	2	14	.	.	.	.	.	.	1	.	2	1	.	.	.	.	7	12	16

	28. GRANARD, part of.																							
1	Ballinalee	22,146	3,735	20	15	.	9	.	.	.	.	.	.	.	.	3	.	.	.	.	.	.	7	19
2	Granard, *W.*	26,853	4,842	24	18	1	12	.	.	.	.	.	.	.	.	.	1	1	.	.	.	5	5	13
3	Scrabby, No. 2 ..	14,496	3,109	11	6	1	2	.	.	.	.	.	.	.	.	1	1	.	.	.	.	.	4	9
4	Street, No. 2	14,469	2,326	15	8	1	3	.	.	.	.	.	.	.	.	1	1	.	.	1	1	.	4	5
	29. LONGFORD.																							
1	Drumlish	35,842	8,215	33	22	1	15	.	.	.	.	.	.	.	.	3	.	.	.	.	.	.	18	44
2	Killashee	39,928	3,959	17	15	.	10	.	.	.	.	.	.	.	.	1	.	.	.	1	1	.	9	5
3	Longford, *W.*	34,303	8,950	40	22	3	9	.	.	.	.	.	.	.	.	2	2	.	.	.	1	8	8	19
	LOUTH CO.																							
	30. ARDEE, part of.																							
1	Ardee, *W.*	27,938	4,790	26	17	.	9	1	.	.	.	.	.	.	.	1	6	.	.	1	1	7	.	20
2	Castlebellingham	14,260	2,559	9	8	1	3	.	.	.	.	.	.	.	.	.	.	.	.	.	.	.	1	12
3	Collon, No. 1	6,940	843	.	1	.	1	.	.	.	.	.	.	.	.	.	.	.	.	.	.	.	.	.
4	Dunleer	16,771	2,732	6	7	1	3	.	.	.	.	.	.	.	.	.	.	.	.	.	1	.	.	.
	31. DROGHEDA, part of.																							
1	Drogheda, No. 1	5,143	4,692	33	16	.	6	.	.	.	.	.	.	.	.	.	3	.	.	.	.	.	1	6
2	,, 2	4,953	5,549	27	17	5	8	.	.	.	.	.	.	.	.	1	.	2	.	.	.	.	3	21
3	,, 3, *W.* ..	12,539	5,149	20	14	.	10	.	.	.	.	.	.	.	.	1	.	.	.	.	.	8	.	25
4	Termonfeckin	19,223	3,422	11	16	3	8	.	.	.	.	.	.	.	.	1	.	.	.	.	.	.	10	4
	32. DUNDALK.																							
1	Barronstown	18,105	3,368	16	10	2	4	.	.	.	.	.	1	.	.	.	1	.	.	.	.	.	3	11
2	Carlingford	19,925	5,537	22	16	.	7	.	.	.	.	.	.	.	.	3	1	.	.	.	.	.	4	19
3	Dromiskin	21,186	3,828	19	11	.	8	.	.	.	.	.	.	.	.	1	.	.	.	.	.	.	5	20
4	Dundalk, *W.*	17,269	18,186	99	65	6	14	3	.	.	.	.	.	1	.	10	7	3	.	2	2	15	4	65
5	Ravensdale..	17,929	3,010	9	10	.	5	.	.	.	.	.	.	.	.	2	1	.	.	.	1	.	6	21
	MEATH CO.																							
	33. ARDEE, part of.																							
1	Collon, No. 2	6,498	599	5	4	1	1	.	.	.	.	.	.	.	.	.	1	.	.	.	.	.	3	2
2	Drumcondra	23,811	2,258	7	3	1	1	.	.	.	.	.	.	.	.	1	.	.	.	.	.	.	1	5
	34. DROGHEDA, part of.																							
1	Duleek	20,701	2,156	11	8	.	2	.	.	.	1	.	.	.	.	1	.	.	.	.	.	.	.	1
2	St. Mary's	15,000	1,916	13	2	.	.	.	.	.	.	.	.	.	.	.	.	.	.	.	.	.	.	7
3	Stamullen	21,444	2,095	9	4	1	1	.	.	.	.	.	.	.	.	.	1	1	.	.	.	.	.	5
	35. DUNSHAUGHLIN.																							
1	Dunboyne	39,850	2,709	13	3	.	2	.	.	.	.	.	.	.	.	.	.	.	.	.	.	.	1	10
2	Killeen	29,984	2,444	9	12	1	5	.	.	.	.	.	.	.	.	.	.	.	.	.	.	.	3	6
3	Ratoath, *W.*	36,988	2,932	14	7	1	4	.	.	.	.	.	.	.	.	1	.	1	.	.	.	.	.	3
	36. EDENDERRY, part of																							
1	Ballyboggan	21,914	4,966	6	2	.	1	.	.	.	.	.	1	.	.	.	.	.	.	.	.	.	2	6
	37 KELLS.																							
1	Kells, *W.*	27,067	4,953	27	16	4	7	.	.	.	.	.	1	.	.	4	.	2	.	.	.	4	2	13
2	Kilskeer	25,940	2,613	9	5	.	3	.	.	.	.	.	.	.	.	.	.	.	.	.	.	.	1	5
3	Moynalty	20,138	2,714	12	11	1	6	.	.	.	.	.	.	.	.	1	1	.	.	.	.	.	4	8
4	Nobber	30,281	2,991	18	11	4	3	.	.	.	.	.	.	.	.	.	.	.	.	.	.	.	4	11

ABSTRACT III.—REGISTRARS' DISTRICTS, ARRANGED BY COUNTIES AND SUPERINTENDENT REGISTRARS' DISTRICTS - continued.

I. PROVINCE OF LEINSTER—continued.

No.	Registrars' Districts.	Area in Statute Acres.	Population in 1911	Births. Registered in the Quarter ending 30th Sept., 1919.	Deaths. Registered in the Quarter ending 30th Sept., 1919.	The Deaths registered during the Quarter are stated by the Registrars to include: Deaths of: Infants under 1 year of age.	Persons aged 65 years and upwards.	Deaths from: Enteric Fever.	Typhus	Small-pox.	Measles.	Scarlet Fever.	Whooping-cough	Diphtheria.	Dysentery.	Tuberculous Disease.	Cancer.	Diarrhœa and Enteritis of Children under 2 years of age.	Diarrhœa, 2 years of age and upwards.	Violence.	Inquest Cases	Deaths in Public Institutions.	Number of Uncertified Deaths.	Number of successful *primary* Vaccinations in the Quarter ending 30th Sept., 1919.
	38. NAVAN																							
1	Castletown	29,802	2,892	8	3	1	2	.	.	.	.	.	.	.	.	.	.	.	.	.	.	.	1	6
2	Navan, *W*	37,102	8,659	40	26	1	9	.	.	.	.	.	.	.	.	5	3	.	.	.	1	12	3	27
3	Painestown..	27,570	2,779	15	6	.	3	.	.	.	.	.	.	.	.	1	.	.	.	.	.	.	1	2
	39. OLDCASTLE, part of.																							
1	Crossakeel	19,371	1,529	11	4	1	2	.	.	.	.	.	.	.	.	.	.	.	.	.	.	.	.	5
2	Oldcastle, *W.*	24,751	3,645	20	11	2	4	.	.	.	.	.	1	.	.	.	1	.	.	.	.	.	3	.
	40. TRIM.																							
1	Athboy	37,048	4,293	18	9	2	3	.	.	.	.	.	.	.	.	1	.	.	.	1	.	.	2	17
2	Innfield	25,189	2,457	11	8	.	3	.	.	.	.	.	.	.	.	.	1	.	.	.	.	.	.	30
3	Summerhill..	30,711	2,665	15	12	2	7	.	.	.	.	.	.	.	.	.	1	.	.	.	.	.	4	16
4	Trim, *W.*	26,572	3,826	14	20	1	10	.	.	.	.	.	.	.	.	.	5	.	.	.	.	12	1	18
	QUEEN'S CO																							
	41. ABBEYLEIX.																							
1	Abbeyleix, *W.*	18,865	3,569	13	12	1	5	.	.	.	.	.	.	.	.	4	1	.	.	.	.	5	2	10
2	Ballinakill	25,558	2,447	23	9	1	3	.	.	.	.	.	.	.	.	.	.	.	.	.	.	.	3	12
3	Ballyroan	20,007	2,134	6	7	.	4	.	.	.	.	.	.	.	.	2	.	.	.	.	.	.	6	6
4	Castletown	18,653	2,049	5	6	.	.	.	.	.	.	.	.	.	.	4	.	.	.	.	.	.	3	3
5	Durrow	24,026	3,099	12	8	.	.	.	.	.	.	.	.	.	.	2	.	.	.	.	.	.	.	18
6	Rathdowney	19,900	2,637	13	12	.	7	.	.	.	.	.	.	.	.	2	2	.	.	1	1	.	1	15
	42. ATHY, part of.																							
1	Ballylynan	21,777	2,438	9	4	3	.	.	.	.	.	.	.	.	.	.	.	.	.	.	.	.	3	.
2	Stradbally	26,260	3,193	8	11	1	3	.	.	.	.	.	.	.	.	3	2	.	.	.	1	.	3	.
	43. CARLOW part of.																							
1	Ballickmoyler and Newtown ..	29,692	3,395	8	8	.	7	.	.	.	.	.	.	.	.	.	.	.	.	.	.	.	6	30
2	Carlow No. 2	7,338	820	4	4	.	2	.	.	.	.	.	.	.	.	1	.	.	.	.	.	.	2	1

	44. Mountmellick, part of.																							
1	Clonaslee	36,373	2,648	16	7	1	4	.	.	.	.	.	.	.	.	.	.	.	.	.	.	3	.
2	Clonygowan, No. 1	2,856	1,809	12	3	.	1	.	.	.	.	.	.	.	.	2	.	.	.	.	.	.	2
3	Coolrain	28,971	1,441	8	5	.	1	.	.	.	.	.	.	.	.	.	.	.	.	.	.	.	.
4	Emo	30,773	3,478	7	6	.	2	.	.	.	.	.	.	.	.	.	2	.	.	.	.	1	.
5	Maryborough	23,759	6,448	17	26	1	7	.	.	.	.	.	.	.	.	7	4	1	.	.	15	2	.
6	Mountmellick, *W*	27,432	5,125	12	19	.	12	.	.	.	.	.	.	.	.	1	.	.	.	.	1	8	.
7	Mountrath	25,996	4,187	14	13	.	8	.	.	.	.	.	.	.	.	2	.	.	.	.	.	3	4
	45. Roscrea, part of.																							
1	Borris-in-Ossory	36,602	3,712	16	10	1	6	.	.	.	.	.	.	.	.	1	.	.	.	.	.	4	15
	WESTMEATH CO.																							
	46. Athlone, part of.																							
1	Athlone No. 1, *W.*	10,990	8,654	51	21	4	7	.	.	.	.	.	2	.	.	5	2	.	.	.	1	9	2	5
2	Glassan, ...	24,675	3,391	6	15	1	9	.	.	.	.	.	.	.	.	4	.	.	.	.	.	.	5	9
3	Moate	32,649	4,777	19	15	.	5	.	.	.	.	.	.	.	.	2	1	.	.	.	.	.	6	28
	47. Ballymahon, part of.																							
1	Ballymore	30,409	3,069	12	8	.	6	.	.	.	.	.	.	.	.	1	.	.	.	.	.	.	4	6
	48. Delvin.																							
1	Castlepollard	23,522	3,189	15	14	1	8	.	.	.	.	.	.	.	.	1	.	.	.	.	.	.	11	11
2	Clonmellon	23,133	2,290	16	8	1	3	.	.	.	.	.	.	.	.	1	1	.	.	.	.	.	1	14
3	Delvin, *W.*	27,673	2,385	7	14	1	7	.	.	.	.	.	.	.	.	1	1	.	.	.	.	8	2	6
	49. Granard, part of.																							
1	Coole	11,517	1,041	3	3	.	2	.	.	.	.	.	.	.	.	.	.	.	.	.	.	.	.	.
2	Finnea, No. 1	9,888	939	4	.	.	.	.	.	.	.	.	.	.	.	.	.	.	.	.	.	.	.	1
3	Street, No. 1	15,058	1,411	10	5	.	2	.	.	.	.	.	.	.	.	.	.	.	.	.	.	.	4	3
	50. Mullingar.																							
1	Ballynacarrigy	34,562	3,368	16	12	2	5	.	.	.	.	1	.	.	.	1	1	.	.	.	.	.	2	14
2	Castletown Geoghegan ..	35,223	3,089	6	8	3	2	.	.	.	.	.	.	.	.	2	.	.	.	.	.	.	3	15
3	Killucan	25,977	3,162	20	10	.	8	.	.	.	.	.	.	.	.	2	.	.	.	.	.	.	4	20
4	Milltown	27,492	2,118	10	6	4	1	.	.	.	.	.	2	.	.	.	.	.	.	.	.	.	2	13
5	Mullingar, *W.*	31,791	9,643	42	74	4	21	.	.	.	.	.	.	1	.	9	6	.	.	2	2	45	2	25
6	Multyfarnham	22,374	2,177	9	5	1	3	.	.	.	.	.	.	.	.	.	.	.	.	.	.	.	3	6
7	Tyrrellspass	31,182	3,201	12	6	1	3	.	.	.	.	.	.	.	.	.	.	.	.	.	.	.	1	27
	51. Tullamore, part of.																							
1	Kilbeggan	16,550	2,082	9	4	.	2	.	.	.	.	.	.	.	.	1	.	.	.	.	.	.	1	4
	WEXFORD CO.																							
	52. Enniscorthy.																							
1	Clonroche	35,323	4,490	22	9	.	6	.	.	.	.	.	.	.	.	1	1	.	.	.	.	.	2	2
2	Enniscorthy, *W.*	35,811	11,127	45	48	3	18	.	.	.	.	.	.	.	.	7	2	1	.	1	2	20	15	.
3	Ferns	23,668	3,060	17	13	1	8	.	.	.	.	.	.	.	.	2	.	.	.	.	.	.	5	.
4	Killann	34,366	3,583	16	7	1	5	.	.	.	.	.	.	.	.	.	.	.	.	.	.	.	6	.
5	Newtownbarry	27,687	3,991	20	10	.	4	.	.	.	.	.	.	.	.	4	.	.	.	.	.	.	3	.
6	Oulart	36,541	5,053	20	17	1	7	.	.	.	.	.	.	.	.	1	4	.	.	.	.	.	4	.

ABSTRACT III.—REGISTRARS' DISTRICTS, ARRANGED BY COUNTIES AND SUPERINTENDENT REGISTRARS' DISTRICTS—continued

I. PROVINCE OF LEINSTER—continued.

No.	Registrars' Districts	Area in Statute Acres.	Population in 1911.	Births. Registered in the Quarter ending 30th Sept., 1919.	Deaths. Registered in the Quarter ending 30th Sept., 1919.	The Deaths registered during the Quarter are stated by the Registrars to include: Deaths of: Infants under 1 year of age.	Persons aged 65 years and upwards.	Deaths from: Enteric Fever.	Typhus	Small-pox	Measles	Scarlet Fever	Whooping-cough.	Diphtheria.	Dysentery.	Tuberculous Disease.	Cancer.	Diarrhœa and Enteritis of Children under 2 years of age.	Diarrhœa, 2 years of age and upwards.	Violence	Inquest Cases.	Deaths in Public Institutions.	Number of Uncertified Deaths.	Number of successful *primary* Vaccinations in the Quarter ending 30th Sept., 1919.
	53. GOREY.																							
1	Camolin	33,385	3,432	6	7	.	1	.	.	.	.	.	.	.	.	3	.	.	.	.	.	.	1	.
2	Coolgreany	29,975	2,792	13	8	5	4	.	.	.	.	.	.	.	.	1	1	.	.	.	.	.	1	9
3	Gorey, *W.*	31,628	6,055	19	21	1	6	.	.	.	.	.	.	.	.	3	.	.	.	.	1	4	4	26
4	Killenagh and Wells ..	35,121	3,816	22	10	.	6	.	.	.	.	.	.	.	.	1	.	.	.	.	.	.	4	7
	54. NEW ROSS, part of.																							
1	Carriokbyrne	36,110	4,196	21	7	1	3	.	.	.	.	.	.	.	.	.	1	.	.	.	.	.	5	.
2	Fethard, No. 1	18,371	2,991	8	5	.	4	.	.	.	.	.	.	.	.	1	.	.	.	.	.	.	2	40
3	,, 2	16,192	3,000	13	10	.	3	.	.	.	.	.	.	.	.	2	1	.	.	.	.	.	4	9
4	New Ross, *W.*	4,521	6,233	24	26	2	7	.	.	.	.	.	.	.	.	2	1	.	.	1	.	13	4	7
5	Old Ross	31,991	3,834	17	8	.	6	.	.	.	.	.	.	.	.	1	.	.	1	.	.	.	3	8
6	Templeludigan	17,213	1,929	11	4	1	2	.	.	.	.	.	.	.	.	.	.	.	.	.	.	.	1	.
	55. WEXFORD.																							
1	Bannow	26,056	3,525	10	11	3	4	.	.	.	.	.	3	.	.	.	.	.	.	.	.	.	4	4
2	Bridgetown	28,161	4,827	16	14	1	8	.	.	.	.	.	.	.	.	3	.	.	.	.	.	.	4	27
3	Broadway	22,774	4,322	19	9	1	2	.	.	.	.	.	.	.	.	2	.	.	.	.	.	.	5	6
4	Crossabeg	18,752	2,605	8	5	1	1	.	.	.	.	.	.	.	.	2	.	.	.	.	.	.	1	16
5	Taghmon and Glynn ..	25,702	3,208	7	9	1	6	.	.	.	.	.	.	.	.	.	.	.	.	.	.	.	6	5
6	Wexford, *W.*	11,602	14,204	96	48	8	15	.	.	.	.	.	.	.	.	5	4	5	.	.	.	10	3	15
	WICKLOW CO.																							
	56. BALTINGLASS, part of.																							
1	Baltinglass No. 1, *W.* ..	17,995	2,688	19	11	2	6	.	.	.	.	.	.	.	.	2	2	.	.	.	.	7	3	2
2	Dunlavin	43,834	3,621	17	11	.	7	.	.	.	.	.	.	.	.	1	.	1	.	.	1	.	4	11
3	Kiltegan	41,977	2,626	10	7	.	7	.	.	.	.	.	.	.	.	.	.	.	.	.	.	.	2	4
	57. NAAS, part of.																							
1	Blessington	51,087	3,105	10	10	2	6	.	.	.	.	.	.	.	.	1	.	.	.	.	.	.	6	24
	58. RATHDOWN, part of.																							
1	Bray, No. 1	1,062	7,691	37	18	1	7	.	.	.	.	.	.	.	.	.	4	.	.	.	.	.	.	8
2	Delgany	11,018	3,600	13	8	1	2	.	.	.	.	.	.	.	.	.	2	.	.	.	.	.	.	4
3	Powerscourt	22.423	1,850	3	3	.	2	.	.	.	.	.	.	.	.	.	.	.	.	.	.	1	.	2

	59. RATHDRUM.																							
1	Annamoe	59,601	2,293	9	7	.	2	.	.	.	.	.	.	.	.	2	.	.	.	.	1	.	4	.
2	Arklow	17,342	6,463	48	16	4	6	.	.	.	.	.	.	1	.	2	1	1	.	.	.	.	5	2
3	Aughrim	24,368	1,669	6	8	1	5	.	.	.	.	.	.	1	.	1	.	.	.	.	.	.	.	7
4	Avoca	17,767	2,214	5	4	.	.	.	.	.	.	.	.	.	.	.	.	.	.	.	1	.	1	4
5	Dunganstown	23,186	1,884	10	13	1	7	.	.	.	.	.	.	.	.	.	.	.	.	.	1	.	3	.
6	Newcastle	23,555	3,348	10	13	1	3	.	.	.	.	.	1	.	.	4	.	.	.	.	.	2	1	28
7	Rathdrum, *W.*	36,964	2,805	19	21	4	6	.	.	.	.	.	.	.	.	4	.	.	.	.	.	12	3	18
8	Wicklow	24,704	6,236	30	11	2	5	.	.	.	.	.	.	.	.	1	1	.	.	.	1	.	2	167
	60 SHILLELAGH.																							
1	Coolattin, *W.*	42,444	5,165	22	35	3	12	1	.	.	.	.	.	.	.	6	3	.	.	.	1	17	5	4
2	Tinahely	40,630	3,453	20	7	1	2	.	.	.	.	.	.	.	.	.	1	.	.	.	.	.	1	.

II.—PROVINCE OF MUNSTER.

	CLARE CO.																							
No.	61. BALLYVAGHAN.																							
1	Ballyvaghan, *W.*	71,658	3,651	12	8	.	3	.	.	.	.	.	.	.	.	1	.	.	.	.	.	.	5	12
	62. CORROFIN.																							
1	Corrofin, *W.*	61,382	4,483	18	14	.	8	.	.	.	.	.	.	.	.	3	1	.	.	.	.	8	3	15
	63. ENNIS.																							
1	Crusheen	24,835	2,501	9	4	.	2	.	.	.	.	.	.	.	.	1	.	.	.	.	.	.	2	9
2	Ennis, No. 1, *W.*	7,640	7,686	26	30	.	10	.	.	.	.	.	.	.	.	7	1	.	.	.	.	17	1	20
3	,, 2	18,715	2,414	5	6	.	3	.	.	.	.	.	.	.	.	2	1	.	.	.	.	.	3	12
4	Killaniv	33,221	3,508	12	10	2	6	.	.	.	.	.	.	.	.	.	1	.	.	.	.	.	7	.
5	Newmarket	29,428	3,414	10	7	.	3	.	.	.	.	.	.	.	.	1	.	.	.	1	.	.	2	8
	64. ENNISTIMON.																							
1	Ennistimon, *W.*	33,907	6,243	19	14	.	7	.	.	.	.	.	.	.	.	1	2	.	.	3	3	9	4	.
2	Milltown Malbay	35,303	6,133	25	10	1	6	.	.	.	.	.	.	.	.	1	1	.	.	.	.	.	4	22
3	Roadford	30,409	4,506	8	10	1	5	.	.	.	.	.	.	.	.	2	.	.	.	.	.	.	5	.
	65. KILLADYSERT.																							
1	Ballynacally, *W.*	36,569	4,786	18	8	2	3	.	.	.	.	.	2	.	.	1	.	.	.	.	.	.	2	9
2	Labasheeda	26,049	3,430	11	10	.	4	.	.	.	.	.	.	.	.	1	.	.	.	.	.	.	6	10
	66 KILRUSH.																							
1	Carrigaholt	22,794	3,149	16	12	1	9	.	.	.	.	.	.	.	.	.	1	.	.	.	.	.	6	6
2	Craggaknock	37,476	6,668	21	12	.	5	.	.	.	.	.	.	.	.	.	1	.	.	.	.	.	6	.
3	Kilkee	24,626	5,279	15	17	.	11	.	.	.	.	.	.	.	.	2	2	.	.	.	.	.	4	6
4	Kilmihil	31,927	4,397	10	7	1	4	.	.	.	.	.	.	.	.	.	.	.	.	.	.	.	1	10
5	Kilrush, *W.*	20,678	6,154	33	15	5	5	.	.	.	.	.	.	.	.	1	2	.	.	2	2	5	5	.
	67. LIMERICK, part of.																							
1	Bridgetown*	41,177	4,104	12	7	.	.	.	.	.	.	.	.	.	.	.	.	.	.	.	.	.	.	.
2	Coolacasey	27,482	3,034	14	7	.	3	.	.	.	.	.	.	.	.	1	.	.	.	.	.	.	4	7

* See note (†) on page 141.

ABSTRACT III.—REGISTRARS' DISTRICTS, ARRANGED BY COUNTIES AND SUPERINTENDENT REGISTRARS' DISTRICTS—continued.

II. PROVINCE OF MUNSTER—continued.

No.	Registrars' Districts	Area in Statute Acres.	Population in 1911	Births. Registered in the Quarter ending 30th Sept., 1919	Deaths. Registered in the Quarter ending 30th Sept., 1919.	The Deaths registered during the Quarter are stated by the Registrars to include: Deaths of: Infants under 1 year of age.	Persons aged 65 years and upwards.	Deaths from: Enteric Fever.	Typhus	Small-pox.	Measles.	Scarlet Fever.	Whooping-cough.	Diphtheria.	Dysentery.	Tuberculous Disease	Cancer.	Diarrhœa and Enteritis of Children under 2 years of age	Diarrhœa, 2 years of age and upwards.	Violence.	Inquest Cases.	Deaths in Public Institutions.	Number of Uncertified Deaths.	Number of successful *primary* Vaccinations in the Quarter ending 30th Sept., 1919.
	68. SCARRIFF.																							
1	Annacarriga	19,381	2,749	6	6	.	3	.	.	.	.	.	.	.	.	.	.	.	.	.	.	.	4	15
2	Feakle	34,848	3,502	13	7	.	5	.	.	.	.	.	.	.	.	1	.	.	.	.	.	.	3	11
3	Kilkishen	21,294	2,587	7	9	.	8	.	.	.	.	.	.	.	.	.	.	.	.	.	.	.	7	6
4	Mountshannon, *W.*	32,404	3,586	18	19	2	12	.	.	.	.	.	.	.	.	.	.	.	.	.	.	14	4	.
5	Quin	25,519	2,280	6	1	.	.	.	.	.	.	.	.	.	.	1	.	.	.	.	.	.	.	8
6	Tulla	39,615	3,988	14	11	.	6	.	.	.	.	.	.	.	.	1	.	.	.	1	.	.	7	8
	CORK CO. AND CO. BOROUGH.																							
	69. BANDON.																							
1	Bandon, *W.*	21,184	7,027	39	18	2	9	.	.	.	.	.	.	.	.	1	.	.	.	.	.	3	.	58
2	Innishannon	17,117	2,312	5	8	1	3	.	.	.	.	.	.	1	.	1	1	.	.	.	.	.	3	7
3	Kilbrittain	16,132	1,915	5	9	2	4	.	.	.	.	.	2	.	.	1	.	.	.	.	.	.	4	.
4	Murragh	22,409	2,750	12	4	.	1	.	.	.	.	.	.	.	.	.	.	.	.	.	.	.	.	16
5	Templemartin	24,641	2,884	10	10	2	4	.	.	.	.	.	.	.	.	1	.	.	.	.	.	.	6	13
	70. BANTRY.																							
1	Bantry, *W.*	24,479	5,667	31	16	.	10	.	.	.	.	.	.	.	.	3	1	.	.	.	.	.	7	4
2	Durrus and Kilcrohane ..	24,384	2,779	10	4	.	.	.	.	.	.	.	.	.	.	1	.	.	.	.	.	.	.	95
3	Glengarriff	27,722	2,471	14	6	.	5	.	.	.	.	.	.	.	.	1	1	.	.	.	.	.	4	14
4	Kealkill	30,700	1,816	4	3	.	1	.	.	.	.	.	.	.	.	.	.	.	.	.	.	.	2	12
	71. CASTLETOWN.																							
1	Castletown, *W.*	39,908	5,370	39	20	.	9	.	.	.	1	.	.	.	.	2	.	.	.	.	.	12	4	40
2	Kilcatherine	34,412	5,023	30	9	.	4	.	.	.	1	.	.	.	.	.	1	.	.	.	.	.	3	66
	72. CLONAKILTY.																							
1	Clonakilty, *W.*	28,953	6,817	19	25	1	16	.	.	.	.	.	.	.	.	3	.	1	.	.	.	13	4	83
2	Rosscarbery	27,480	5,419	20	11	.	7	.	.	.	.	.	.	.	.	.	.	.	.	.	.	.	5	10
3	Timoleague..	24,582	5 392	27	16	1	4	.	.	.	.	.	1	.	.	.	1	.	.	.	.	.	5	36

	73. Cork.																								
1	Ballincollig ..	17,739	3,401	14	6	1	3	.	.	.	.	.	.	.	.	.	.	.	.	.	.	.	3	10
2	Ballygarvan	13,953	1,759	7	5	1	4	.	.	.	.	.	.	.	.	.	1	.	.	.	.	.	1	6
3	Blarney	22,366	3,411	15	6	1	4	.	.	.	.	.	.	.	.	.	.	.	.	.	.	.	2	39
4	Carrigaline, No. 1	6,141	1,983	5	4	.	.	.	.	.	.	.	.	.	.	.	.	.	.	.	.	.	.	16
5	,, 2	2,777	3,154	19	7	4	1	.	.	.	.	.	.	.	.	1	.	2	.	.	.	.	.	4
6	Carrignavar	22,606	2,009	7	2	.	2	.	.	.	.	.	.	.	.	1	.	.	.	.	.	.	1	6
7	Cork Rural, No. 1 *W.* ..	2,780	9,338	57	84	11	33	.	.	.	.	.	.	.	.	19	11	8	.	.	.	68	1	5
8	,, 2	8,806	9,382	35	38	3	12	.	.	.	.	.	1	.	.	9	.	.	2	.	1	26	.	34
9	Cork Urban, No. 1	2,681	13,455	39	66	1	26	.	.	.	.	.	.	.	.	18	14	.	.	.	.	39	1	13
10	,, 2		10,399	70	36	2	9	.	.	.	.	.	.	6	.	5	3	2	1	.	.	6	4	57
11	,, 3		9,793	59	22	5	4	.	.	.	.	.	.	.	.	6	1	2	.	.	.	.	.	62
12	,, 4		9,139	57	34	6	9	.	.	.	.	.	.	1	.	2	4	3	.	2	2	17	.	49
13	,, 5		6,250	29	17	4	3	.	.	.	.	.	.	.	.	5	.	.	.	3	3	.	3	13
14	,, 6		11,581	108	33	6	8	.	.	.	.	.	1	.	.	5	3	.	.	.	.	8	1	25
15	,, 7		16,056	96	38	11	6	.	.	.	.	.	.	.	.	4	2	6	.	2	2	6	2	93
16	Douglas	10,115	2,942	13	4	.	3	.	.	.	.	.	.	.	.	1	.	.	.	.	.	.	.	9
17	Dripsey	18,229	2,807	13	7	.	5	.	.	.	.	.	.	.	.	.	1	.	.	.	.	.	.	15
18	Queenstown, No. 1 ..	7,135	3,974	25	13	3	5	.	.	.	.	.	.	.	.	3	.	1	.	1	1	.	1	11
19	,, 2 ..		7,630	45	18		5	.	.	.	.	.	.	.	.	3	2	1	.	2	1	8	.	48
20	Riverstown..	19,831	2,952	15	8	1	4	.	.	.	.	.	.	.	.	.	.	.	.	.	.	.	4	20
21	Whitechurch	15,362	3,043	6	8	2	2	.	.	.	.	.	.	.	.	1	1	.	.	.	.	.	.	12
	74. Dunmanway.																								
1	Ballineen	28,189	4,096	24	8	.	1	.	.	.	.	.	.	.	.	.	.	.	.	.	.	.	.	6
2	Coolmountain	46,836	3,984	23	4	1	4	.	.	.	.	.	.	.	.	1	1	.	.	.	.	.	3	26
3	Dunmanway, *W.*	28,896	4,193	14	11	2	4	.	.	.	.	.	.	.	.	3	1	.	.	.	.	.	4	9
	75. Fermoy, part of.																								
1	Ballyhooly	32,002	3,473	15	10	1	5	.	.	.	.	.	.	.	.	1	.	.	.	.	.	.	5	9
2	Ballynoe	33,116	2,909	8	1	.	1	.	.	.	.	.	.	.	.	.	.	.	.	.	.	.	.	11
3	Fermoy, *W.*	19,012	9,535	53	39	2	15	.	1	.	.	.	.	1	.	.	.	1	.	5	6	17	2	27
4	Kildorrery	24,552	3,364	14	12	2	6	.	.	.	.	.	.	.	.	6	1	.	.	.	.	.	3	20
5	Kilworth	31,696	4,106	19	4	.	2	.	.	.	.	.	.	.	.	.	.	.	.	1	1	.	1	3
6	Mitchelstown, No. 1. ..	23,851	5,188	26	13	1	6	.	.	.	.	.	.	.	.	1	1	.	1	.	.	.	8	.
7	Rathcormack	32,505	2,810	10	5	1	2	.	.	.	.	.	.	.	.	1	1	.	.	.	.	.	.	10
	76. Kanturk																								
1	Boherboy	35,161	5,030	36	30	1	15	.	.	.	.	.	.	.	.	3	.	.	.	.	.	.	9	39
2	Kanturk, *W*	47,794	6,813	38	29	2	11	.	.	.	1	.	.	.	.	5	2	.	.	.	.	9	5	37
3	Milford	40,048	4,471	22	23	1	10	.	.	.	.	.	.	.	.	4	2	.	.	.	.	.	4	56
4	Newmarket	62,654	5,985	56	20	3	9	.	.	.	.	.	.	.	.	3	1	.	.	.	.	.	8	24
	77. Kilmallock, part of																								
1	Charleville	19,388	3,990	22	5	1	1	.	.	.	.	.	.	.	.	2	.	.	.	.	.	.	.	18
	78. Kinsale.																								
1	Ballyfeard	19,634	2,054	8	7	.	5	.	.	.	.	.	.	.	.	1	.	.	.	.	.	.	4	11
2	Ballymartle	19,120	1,630	6	4	.	2	.	.	.	.	.	.	.	.	1	1	.	.	.	.	.	1	9
3	Carrigaline	15,137	3,297	7	7	.	1	.	.	.	.	.	.	.	.	.	1	.	.	.	.	.	.	8
4	Courceys	13,606	2,104	5	6	1	4	.	.	.	.	.	.	.	.	.	.	.	.	1	2	.	3	7
5	Kinsale, *W.*	12,663	6,576	14	17	1	8	1	.	.	.	.	.	.	.	2	2	.	.	.	.	6	1	14

ABSTRACT III.—REGISTRARS' DISTRICTS, ARRANGED BY COUNTIES AND SUPERINTENDENT REGISTRARS' DISTRICTS—continued.

II. PROVINCE OF MUNSTER—continued.

No.	Registrars' Districts.	Area in Statute Acres.	Population in 1911	Births: Registered in the Quarter ending 30th Sept., 1919.	Deaths: Registered in the Quarter ending 30th Sept., 1919.	The Deaths registered during the Quarter are stated by the Registrars to include: Deaths of: Infants under 1 year of age.	Deaths of: Persons aged 65 years and upwards.	Deaths from: Enteric Fever.	Typhus.	Small-pox.	Measles.	Scarlet Fever.	Whooping-cough.	Diphtheria.	Dysentery.	Tuberculous Disease.	Cancer.	Diarrhœa and Enteritis of Children under 2 years of age.	Diarrhœa, 2 years of age and upwards.	Violence.	Inquest Cases.	Deaths in Public Institutions.	Number of Uncertified Deaths.	Number of successful *primary* Vaccinations in the Quarter ending 30th Sept., 1919.
	79. MACROOM.																							
1	Cannaway	26,628	3,011	10	10	.	6	.	.	.	.	.	.	.	.	.	.	.	.	.	.	.	6	13
2	Clonmoyle	35,356	4,304	21	10	.	5	.	.	.	.	.	.	.	.	3	2	.	.	.	.	.	1	22
3	Inchigeelagh	32,275	3,190	16	5	.	4	.	.	.	.	.	.	.	.	.	.	.	.	.	.	.	2	15
4	Macroom, *W.*	39,449	6,353	27	18	.	8	.	.	.	.	.	.	.	.	6	.	.	.	2	2	3	5	35
5	Sliievereagh	45,446	4,560	15	7	1	4	.	.	.	.	.	.	.	.	1	.	.	.	.	.	.	4	18
	80. MALLOW.																							
1	Ballyclogh	16,920	1,553	6	1	1	.	.	.	.	.	.	.	.	.	.	.	.	.	.	.	.	.	5
2	Buttevant	28,999	4,782	29	9	1	5	.	.	.	.	.	.	.	.	.	1	.	.	.	1	.	2	12
3	Doneraile	29,819	3,251	17	7	4	.	.	.	.	.	.	.	.	.	.	.	.	.	.	.	1	1	4
4	Kilshannig	37,713	3,800	15	14	1	7	.	.	.	.	.	.	.	.	1	.	.	.	.	.	.	8	14
5	Mallow, *W.*	12,789	5,779	33	18	5	5	.	.	.	.	.	2	.	.	1	1	.	.	.	.	2	6	11
6	Rahan	23,475	2,051	4	3	.	2	.	.	.	.	.	.	.	.	1	.	.	.	.	.	.	2	3
	81. MIDDLETON.																							
1	Aghada	19,103	4,081	14	7	1	2	.	.	.	.	.	.	.	.	.	.	.	.	1	1	.	1	16
2	Castlemartyr	20,652	2,406	14	6	.	3	.	.	.	.	.	.	.	.	1	.	.	.	.	.	.	3	32
3	Cloyne	15,724	3,965	19	6	.	3	.	.	.	.	.	.	.	.	2	1	.	.	.	.	.	.	10
4	Middleton No 1, *W.* ..	9,928	4,869	20	23	3	8	.	.	.	.	.	1	.	.	6	1	.	.	2	1	10	.	25
5	,, 2	17,735	2,273	11	9	.	6	.	.	.	.	.	.	.	.	.	.	.	.	.	.	.	1	9
6	Walshtownmore East ..	26,241	2,028	8	5	.	3	.	.	.	.	.	.	.	.	.	.	.	.	.	.	.	2	10
	82. MILLSTREET.																							
1	Cullen	28,412	4,462	17	6	.	3	.	.	.	.	.	.	.	.	1	.	.	.	.	.	.	2	5
2	Millstreet, *W.*	46,527	5,718	30	18	2	11	.	.	.	.	.	.	.	.	2	1	.	.	.	.	5	4	72
	83. SKIBBEREEN																							
1	Dromdaleague	43,120	5,760	27	8	.	5	.	.	.	.	.	.	.	.	2	.	.	.	.	.	.	5	22
2	Skibbereen, *W.*	23,643	6,350	32	26	4	7	.	.	.	.	.	.	.	.	5	7	.	.	.	1	11	2	25
3	Tullagh	21,254	5,115	25	9	2	3	.	.	.	.	.	.	.	.	2	.	.	.	.	.	.	4	16
4	Unionhall	27,372	6,251	22	11	.	5	.	.	.	.	.	.	.	.	1	.	.	.	.	.	.	6	14

	84. Skull																								
1	Goleen	23,341	3,195	10	7	1	5	.	.	.	.	.	.	.	.	.	.	.	.	.	.	.	2	17
2	Skull, *W*	34,351	5,448	24	17	.	9	.	.	.	.	.	.	.	.	4	1	.	.	.	.	.	7	15
	85. Youghal, part of.																								
1	Killeagh	31,910	3,734	12	4	.	1	.	.	.	.	.	.	.	.	.	1	.	.	.	.	.	3	2
2	Youghal, *W.*	5,050	6,107	28	26	.	12	.	.	.	.	.	.	.	.	3	2	.	.	.	.	12	1	16
	KERRY CO.																								
	86. Cahersiveen.																								
1	Caher, *W.*	47,051	5,846	15	10	.	6	.	.	.	.	.	.	.	.	2	.	.	.	.	.	4	5	27
2	Derrynane	24,884	3,062	15	8	.	6	.	.	.	.	.	.	.	.	.	1	.	.	.	.	.	4	56
3	Emlagh	65,384	5,752	19	11	.	8	.	.	.	.	.	.	.	.	.	.	.	.	.	.	.	8	78
4	Glanbehy	50,162	3,756	18	9	1	7	.	.	.	.	.	.	.	.	.	.	.	.	.	.	.	8	.
5	Valencia	10,649	2,369	10	9	.	6	.	.	.	.	.	.	.	.	2	2	.	.	.	.	.	5	.
	87 Dingle																								
1	Anascaul	28,548	2,906	11	9	.	6	.	.	.	.	.	.	.	.	1	.	.	.	.	.	.	5	52
2	Castlegregory	41,383	4,543	31	8	.	2	.	.	.	.	.	.	.	.	2	.	.	.	.	.	.	2	73
3	Dingle, *W.*	23,049	5,003	22	9	.	4	.	.	.	.	.	.	.	.	2	.	.	.	.	.	3	3	11
4	Ventry	33,479	5,352	33	12	1	8	.	.	.	.	.	.	.	.	.	.	.	.	.	.	.	11	13
	88. Kenmare.																								
1	Kenmare, *W.*	31,715	3,433	8	8	.	4	.	.	.	.	.	.	.	.	.	.	.	.	.	.	3	2	58
2	Kilgarvan	52,426	2,987	9	1	.	1	.	.	.	.	.	.	.	.	.	.	.	.	.	.	.	1	.
3	Sneem	58,469	3,879	12	2	.	1	.	.	.	.	.	.	.	.	.	.	.	.	.	.	.	1	24
4	Tuosist	55,806	2,913	16	5	.	2	.	.	.	.	.	.	.	.	1	.	.	.	.	.	.	3	25
	89. Killarney.																								
1	Coom	45,452	6,680	24	15	2	6	.	.	.	.	.	.	.	.	3	.	.	.	.	.	.	7	163
2	Killarney, No. 1, *W.*	36,024	5,311	14	47	.	14	.	.	.	.	.	.	.	.	11	1	.	.	.	.	45	2	50
3	,, 2	52,248	5,680	19	8	1	5	.	.	.	.	.	.	.	.	.	1	.	.	.	.	.	4	91
4	Killorglin	53,849	8,656	35	17	1	7	.	.	.	.	.	.	.	.	4	1	.	.	.	.	.	5	66
5	Milltown	25,090	4,326	20	11	3	4	.	.	.	.	.	.	.	.	1	.	1	.	.	.	.	6	20
6	Molahiffe	38,767	5,333	24	19	1	5	.	.	.	.	.	.	.	.	2	2	.	.	.	.	.	10	105
	90. Listowel, part of																								
1	Ballybunion	19,642	3,676	21	13	1	7	.	.	.	.	.	.	.	.	1	.	.	.	.	.	.	7	.
2	Ballyduff	22,770	4,981	36	13	.	6	.	.	.	.	.	.	.	.	1	.	.	.	.	.	.	6	.
3	Ballyhorgan	38,139	5,178	12	18	2	11	.	.	.	.	.	.	.	.	.	.	.	.	.	1	.	11	54
4	Ballylongford	27,669	3,949	20	13	.	11	.	.	.	.	.	.	.	.	1	.	.	.	.	.	.	9	136
5	Listowel, *W.*	34,003	8,166	48	28	4	12	.	.	.	.	.	.	.	.	4	1	1	1	.	.	13	9	.
6	Tarbert	23,281	4,271	33	18	3	10	.	.	.	.	.	.	.	.	3	.	.	.	.	.	.	7	3
	91. Tralee.																								
1	Ardfert	38,606	6,973	23	6	2	2	.	.	.	.	.	.	.	.	.	.	.	.	.	.	.	5	.
2	Brosna, No. 1	31,025	4,116	13	9	1	5	.	.	.	.	.	.	.	.	1	.	.	.	.	.	.	6	20
3	,, 2	34,764	3,391	12	3	.	1	.	.	.	.	.	.	.	.	.	.	.	.	.	.	.	1	.
4	Castleisland	30,959	4,658	31	11	2	3	.	.	.	.	.	.	.	.	3	.	1	.	.	.	.	5	15
5	Castlemaine	18,264	2,347	21	6	1	1	.	.	.	.	.	.	.	.	.	.	.	.	.	.	.	4	27
6	Kilgobban	10,420	745	5	1	.	1	.	.	.	.	.	.	.	.	.	.	.	.	.	.	.	.	29
7	Tralee, No. 1, *W.*	57,775	9,380	55	32	3	16	.	.	.	.	.	.	.	.	6	4	.	.	.	.	16	5	.
8	,, 2		10,073	51	22	.	10	.	.	.	.	.	.	.	.	1	.	.	.	.	.	.	2	.

ABSTRACT III.—REGISTRARS' DISTRICTS, ARRANGED BY COUNTIES AND SUPERINTENDENT REGISTRARS' DISTRICTS—continued,

II. PROVINCE OF MUNSTER—continued.

No.	Registrars' Districts.	Area in Statute Acres.	Population in 1911	Births. Registered in the Quarter ending 30th Sept., 1919.	Deaths. Registered in the Quarter ending 30th Sept., 1919.	The Deaths registered during the Quarter are stated by the Registrars to include: Deaths of: Infants under 1 year of age.	Persons aged 65 years and upwards.	Deaths from: Enteric Fever.	Typhus.	Small-pox.	Measles.	Scarlet Fever.	Whooping-cough.	Diphtheria.	Dysentery.	Tuberculous Disease.	Cancer.	Diarrhœa and Enteritis of Children under 2 years of age.	Diarrhœa, 2 years of age and upwards.	Violence.	Inquest Cases.	Deaths in Public Institutions.	Number of Uncertified Deaths.	Number of successful primary Vaccinations in the Quarter ending 30th Sept., 1919.
	LIMERICK CO. AND CO. BOROUGH.																							
	92. CROOM.																							
1	Adare	25,274	2,923	13	10	2	4	.	.	.	.	.	.	.	.	1	.	.	.	.	.	.	.	6
2	Castletown	28,174	3,487	19	12	1	8	.	.	.	.	.	.	.	.	.	1	.	.	.	.	.	3	12
3	Croom, *W.*	29,921	3,962	12	10	.	7	.	.	.	.	.	.	.	.	2	2	.	.	.	.	6	.	5
	93. FERMOY, part of.																							
1	Galbally	25,613	3,951	10	5	.	2	.	.	.	.	.	.	.	.	1	.	.	.	1	.	.	1	13
2	Mitchelstown, No. 2 ..	12,947	1,094	4	2		1	.	.	.	.	.	.	.	.	1	.	.	.	.	.	.	2	.
	94. KILMALLOCK, part of.																							
1	Bruff	20,729	3,638	18	4	.	2	.	.	.	.	.	.	.	.	.	1	.	.	.	.	.	1	6
2	Bruree	23,048	2,587	17	4	2	1	.	.	.	.	.	.	.	.	.	.	.	.	.	.	.	1	16
3	Hospital	18,945	4,096	14	19	3	6	.	.	.	.	.	.	.	.	3	3	.	.	.	.	.	5	30
4	Kilfinnane	37,476	5,535	37	22	2	11	.	.	.	.	.	.	.	.	3	1	.	.	.	.	.	6	.
5	Kilmallock, *W.*	25,583	4,950	46	24	5	11	.	.	.	.	.	.	.	.	4	1	2	.	.	.	12	2	20
	95. LIMERICK, part of.																							
1	Annacotty	22,281	4,311	14	13	3	3	.	.	.	.	.	.	.	.	1	1	1	.	.	.	.	6	22
2	Caherconlish	27,536	3,865	19	16	2	7	.	.	.	.	.	.	.	.	1	.	.	.	.	.	.	4	13
3	Clarina	22,948	3,530	10	7	.	4	.	.	.	.	.	.	.	.	1	1	.	.	.	.	.	.	6
4	Limerick, No 1	2,386	13,258	54	42	4	8	.	.	.	.	.	.	.	.	8	2	.	.	1	1	19	2	59
5	,, 2		9,872	108	31	10	4	.	.	.	.	.	.	.	.	3	.	2	1	.	.	10	8	79
6	,, 3		15,388	66	38	11	11	.	.	.	.	.	.	.	.	4	4	.	.	1	2	.	5	78
7	Limerick, Rural, *W.* ..	6,376	4,840	36	67	4	17	4	.	.	.	.	.	1	.	10	6	.	.	1	1	61	1	20
8	Moroe	28,025	3,711	14	8	.	3	1	.	.	.	.	.	.	.	2	.	.	.	.	.	.	4	20
	96. LISTOWEL, part of.																							
1	Glin	24,673	4,016	21	17	3	6	.	1	.	.	.	.	.	.	2	.	1	.	.	.	.	3	12

	97. Newcastle.																							
1	Abbeyfeale	37,679	7,487	40	30	3	15	.	.	.	.	.	.	.	.	1	.	.	.	.	.	.	24	43
2	Ardagh	30,156	4,090	24	16	.	6	.	.	.	.	.	.	.	.	2	1	.	.	.	.	.	3	13
3	Broadford	37,183	4,618	10	8	2	2	.	.	.	.	.	.	.	.	3	.	.	.	1	1	.	.	25
4	Feenagh	20,929	2,825	16	7	1	4	.	.	.	.	.	.	.	.	.	.	1	.	.	.	.	5	17
5	Newcastle, *W.*	17,896	4,574	33	16	.	5	.	.	.	.	.	.	.	.	5	2	.	.	1	.	9	2	55
	98. Rathkeale.																							
1	Askeaton	22,240	2,574	14	4	1	1	.	.	.	.	.	.	.	.	2	.	.	.	.	.	.	.	2
2	Pallaskenry	20,480	2,502	16	8	.	6	.	.	.	.	.	.	.	.	.	1	.	.	.	.	.	3	16
3	Rathkeale, No. 1, *W.* ..	14,436	3,193	19	16	.	10	.	.	.	.	.	.	.	.	1	1	.	.	.	.	10	2	8
4	,, 2	23,371	2,219	6	5	.	2	.	.	.	.	.	.	.	.	1	.	.	.	.	.	.	1	.
5	Shanagolden	21,993	3,375	19	11	3	4	.	.	.	.	.	.	.	.	1	.	.	.	.	1	.	8	19
	99. Tipperary, part of.																							
1	Grean	35,656	6,598	35	18	5	5	.	.	.	.	.	.	.	.	1	2	1	.	.	.	.	6	23
	TIPPERARY CO., N.R.																							
	100. Birr, part of.																							
1	Riverstown..	27,497	1,883	13	3	.	1	.	.	.	.	.	.	.	.	.	.	.	.	.	.	.	1	9
	101. Borrisokane.																							
1	Borrisokane, *W.*	27,566	3,035	12	10	.	6	.	.	.	.	.	.	.	.	.	2	.	.	.	1	4	3	19
2	Cloghjordan	26,976	2,590	10	3	.	1	.	.	.	.	.	.	.	.	.	.	.	.	.	.	.	1	7
3	Terryglass	27,628	2,228	15	5	.	3	.	.	.	.	.	.	.	.	.	.	.	.	1	1	.	1	22
	102. Nenagh.																							
1	Nenagh, *W.*	35,587	8,081	37	21	3	7	.	.	.	.	.	.	.	.	3	3	.	.	.	.	7	4	20
2	Newport	44,964	4,712	20	17	.	9	.	.	.	.	.	.	.	.	.	2	.	.	.	.	.	9	1
3	Portroe	30,536	3,529	3	11	.	7	.	.	.	.	.	.	.	.	.	.	.	.	.	.	.	6	20
4	Silvermines.. .. .	30,762	2,770	12	4	.	4	.	.	.	.	.	.	.	.	.	.	.	.	.	.	.	2	33
5	Toomyvara.. ..	41,550	3,946	15	10	.	2	.	.	.	.	.	.	.	.	.	1	.	.	3	1	.	2	11
	103. Roscrea, part of.																							
1	Bourney	35,745	2,906	9	7	.	5	.	.	.	.	.	.	.	.	.	.	.	.	.	.	.	4	9
2	Roscrea, No. 1, *W* .	21,796	4,746	20	12	.	6	.	.	.	.	.	.	.	.	5	.	.	.	.	.	6	2	30
	104 Thurles.																							
1	Borrisoleigh	32,064	4,572	11	10	1	7	.	.	.	.	.	.	.	.	1	1	.	.	.	.	.	7	4
2	Holycross	19,604	2,587	14	11	.	6	.	.	.	.	.	.	.	.	1	1	.	.	.	.	.	4	15
3	Littleton	32,012	3,198	10	10	.	5	.	.	.	.	.	.	.	.	2	.	.	.	.	.	.	3	12
4	Moyne	25,741	2,820	11	7	2	2	.	.	.	.	.	.	.	.	1	.	.	.	.	.	.	2	6
5	Templemore	12,723	2,722	8	5	.	4	.	.	.	.	.	.	.	.	.	.	.	.	.	.	.	2	.
6	Thurles, *W.*	20,515	6,556	23	21	1	9	.	.	.	.	.	.	.	.	4	3	.	.	1	1	15	1	23

ABSTRACT III.—REGISTRARS' DISTRICTS, ARRANGED BY COUNTIES AND SUPERINTENDENT REGISTRARS' DISTRICTS—continued.

II. PROVINCE OF MUNSTER—continued.

No.	Registrars' Districts	Area in Statute Acres.	Population in 1911.	Births: Registered in the Quarter ending 30th Sept., 1919.	Deaths: Registered in the Quarter ending 30th Sept., 1919.	The Deaths registered during the Quarter are stated by the Registrars to include: Deaths of: Infants under 1 year of age.	Deaths of: Persons aged 65 years and upwards.	Deaths from: Enteric Fever.	Typhus.	Small-pox.	Measles.	Scarlet Fever	Whooping-cough.	Diphtheria.	Dysentery	Tuberculous Disease.	Cancer.	Diarrhœa and Enteritis of Children under 2 years of age	Diarrhœa, 2 years of age and upwards.	Violence	Inquest Cases	Deaths in Public Institutions	Number of Uncertified Deaths.	Number of successful *primary* Vaccinations in the Quarter ending 30th Sept., 1919.
	TIPPERARY CO., S.R.																							
	105. CALLAN, part of.																							
1	Ballingarry	20,385	2,903	12	3	.	2	.	.	.	.	.	.	.	.	.	1	.	.	.	.	.	2	25
2	Mullinahone	21,519	2,338	4	8	2	5	.	.	.	.	.	.	.	.	.	1	.	.	.	.	.	3	.
	106. CARRICK-ON-SUIR, part of.																							
1	Carrick-on-Suir, *W.*	6,116	5,626	31	16	2	9	.	.	.	.	.	.	.	.	3	.	1	.	1	.	7	2	20
2	Garrangibbon	20,005	2,029	8	4	.	2	.	.	.	.	.	.	.	.	1	.	.	.	.	.	.	1	5
	107. CASHEL.																							
1	Cashel, *W.*	32,546	5,590	33	12	1	5	.	.	.	.	.	.	.	.	2	1	.	.	.	.	5	.	8
2	Fethard	29,589	3,806	15	3	.	1	.	.	.	.	.	.	.	.	1	.	.	.	.	.	.	.	2
3	Killenaule	28,531	3,263	15	9	1	3	.	.	.	.	.	.	.	.	2	.	.	.	.	.	.	1	8
4	Kilpatrick	31,568	3,766	13	6	4	1	.	.	.	.	.	.	.	.	.	.	.	.	.	.	.	2	.
5	Tullamain	33,954	3,076	12	5	2	3	.	.	.	.	.	.	.	.	.	.	.	.	.	.	.	4	15
	108. CLOGHEEN.																							
1	Ardfinnan	41,583	4,356	17	7	1	2	.	.	.	.	.	.	.	.	.	.	.	.	.	.	.	3	22
2	Caher	33,679	5,607	14	16	.	7	.	.	.	.	.	.	.	.	.	1	.	.	.	.	.	4	15
3	Clogheen, *W.*	42,153	4,774	13	22	.	13	.	.	.	.	.	.	.	.	3	1	.	.	.	.	11	5	3
	109. CLONMEL, part of.																							
1	Clonmel, No. 1, *W.* ..	1,304	10,209	40	57	2	15	.	.	.	.	.	1	.	.	13	1	.	2	1	3	34	4	15
2	Clonmel, No. 2 (Marlfield) ..	17,382	2,286	7	3	1	2	.	.	.	.	.	.	.	.	.	.	.	.	.	.	.	2	3
3	Kilsheelan, No. 1	17,450	1,608	7	4	.	2	.	.	.	.	.	.	.	.	1	.	.	.	.	.	.	1	5
4	Kiltinan	11,169	909	4	.	.	.	.	.	.	.	.	.	.	.	.	.	.	.	.	.	.	.	.
	110. TIPPERARY, part of.																							
1	Bansha	41,766	3,872	17	12	1	9	.	.	.	.	.	.	.	.	.	.	.	.	.	.	.	4	20
2	Cappagh	32,693	4,054	10	3	.	2	.	.	.	.	.	.	.	.	1	.	.	.	.	.	.	2	25
3	Emly	24,672	4,126	12	13	.	5	.	.	.	.	.	.	.	.	1	.	.	.	.	.	.	2	37
4	Golden	22,720	2,450	10	4	.	1	.	.	.	.	.	.	.	.	.	.	.	.	.	.	.	.	3
5	Tipperary, *W.*	22,565	10,166	59	27	4	7	.	.	.	.	.	.	.	.	4	2	.	.	2	2	12	4	12
	111. URLINGFORD, part of.																							
1	Kilcooly	24,689	2,738	16	11	1	7	.	.	.	.	.	.	.	.	.	1	.	.	.	.	.	3	23

	WATERFORD CO. AND CO. BOROUGH.																								
	112. CARRICK-ON-SUIR, part of.																								
1	Carrickbeg	6,264	637	4	3	1	1	.	.	.	.	.	.	.	.	.	.	.	.	.	.	.	1	3	
2	Portlaw	11,193	1,747	2	3	.	.	.	.	.	.	.	.	.	.	1	.	2	.	.	.	.	.	5	
3	Rathgormuck	37,042	2,510	17	6	2	1	.	.	.	.	.	.	.	.	.	.	.	.	.	.	.	1	2	
	113. CLONMEL, part of																								
1	Ballymacarbry	15,954	1,431	1	4	.	2	.	.	.	.	.	.	.	.	.	.	.	.	.	.	.	1	7	
2	Kilsheelan, No. 2	12,198	670	2	1	.	.	.	.	.	.	.	.	.	.	1	.	.	.	.	.	.	.	3	
3	St. Mary's	12,320	1,188	5	3	1	1	.	.	.	.	.	.	.	.	1	.	.	.	.	.	.	2	1	
	114. DUNGARVAN.																								
1	Dungarvan, *W.*	23,463	7,473	36	33	7	16	.	.	.	.	.	.	.	.	3	1	.	.	2	2	13	4	23	
2	Ringville	22,656	2,069	8	4	.	4	.	.	.	.	.	.	.	.	.	1	.	.	.	.	.	.	4	
3	Seskinan	30,523	2,310	10	6	.	5	.	.	.	.	.	.	.	.	.	1	.	.	.	.	.	1	19	
4	Whitechurch	17,572	2,384	6	6	1	1	.	.	.	.	.	.	.	.	1	1	.	.	.	.	.	2	5	
	115. KILMACTHOMAS.																								
1	Bunmahon	23,708	2,869	12	7	1	3	.	.	.	.	.	.	.	.	.	1	.	.	.	.	.	1	7	
2	Kilmacthomas, *W.*	40,884	3,961	28	13	.	9	.	.	.	.	.	.	.	.	1	.	.	.	.	.	1	3	10	
	116. LISMORE																								
1	Ballyduff	28,699	2,392	5	4	.	3	.	.	.	.	.	.	.	.	.	.	.	.	.	.	.	4	2	
2	Cappoquin	26,237	3,621	11	10	.	5	1	.	.	.	.	.	.	.	.	3	.	.	.	.	.	3	22	
3	Lismore, *W.*	26,098	3,760	16	20	.	13	.	.	.	.	.	.	.	.	.	1	.	.	.	1	7	5	4	
4	Tallow	16,145	2,227	9	9	.	5	.	.	.	.	.	.	.	.	1	1	.	.	.	.	.	3	4	
	117. WATERFORD, part of.																								
1	Kilmeadan	19,196	2,173	13	7	.	3	.	.	.	.	.	.	.	.	.	1	.	.	.	.	.	1	15	
2	Tramore	13,635	3,210	10	5	.	3	.	.	.	.	.	.	.	.	1	.	.	.	.	.	.	1	9	
3	Waterford, Rural, No. 1 ..	13,896	847	4	4	.	1	.	.	.	.	.	.	.	.	2	.	.	.	.	.	.	2	1	
4	Waterford, Rural, No. 2 ..		1,021	3	5	.	2	.	.	.	.	.	.	.	.	2	1	.	.	.	.	.	1	1	
5	Waterford, Urban, No. 1, *W.*	1,438	14,961	75	84	9	27	.	.	.	.	.	.	.	.	18	9	4	2	1	1	49	7	8	
6	Waterford, Urban, No. 2 ..		12,503	74	42	10	15	.	.	.	.	.	.	.	.	6	.	6	3	.	.	5	3	11	
7	Woodstown	21,213	3,901	9	7	.	3	.	.	.	.	.	.	.	.	1	.	.	.	.	.	.	.	8	
	118. YOUGHAL, part of.																								
1	Ardmore	13,283	1,685	7	2	1	.	.	.	.	.	.	.	.	.	1	.	1	.	.	.	.	1	.	
2	Clashmore	20,872	2,416	10	7	1	2	.	.	.	.	.	.	.	.	.	.	.	.	.	1	.	3	8	

ABSTRACT III.—REGISTRARS' DISTRICTS, ARRANGED BY COUNTIES AND SUPERINTENDENT REGISTRARS' DISTRICTS—continued.

III.—PROVINCE OF ULSTER.

No.	Registrars' Districts.	Area in Statute Acres.	Population in 1911.	Births. Registered in the Quarter ending 30th Sept., 1919.	Deaths. Registered in the Quarter ending 30th Sept., 1919.	Deaths of: Infants under 1 year of age.	Deaths of: Persons aged 65 years and upwards	Deaths from: Enteric Fever.	Typhus	Small-pox.	Measles.	Scarlet Fever.	Whooping-cough.	Diphtheria.	Dysentery.	Tuberculous Disease.	Cancer	Diarrhœa and Enteritis of Children under 2 years of age.	Diarrhœa, 2 years of age and upwards.	Violence	Inquest Cases	Deaths in Public Institutions.	Number of Uncertified Deaths.	Number of successful *primary* Vaccinations in the Quarter ending 30th Sept., 1919.
	ANTRIM CO																							
	119. ANTRIM.																							
1	Antrim, *W.*	14,597	5,876	25	41	2	13	.	.	.	.	.	.	.	.	7	.	.	.	1	1	30	1	25
2	Connor	21,632	3,188	4	14	.	8	.	.	.	.	.	.	.	.	.	2	.	.	.	1	.	1	19
3	Crumlin	23,870	3,889	21	6	1	3	.	.	.	.	.	.	.	.	1	1	.	.	.	.	.	1	22
4	Doagh	15,287	8,043	38	16	1	5	.	.	.	.	.	.	.	.	4	2	.	1	.	.	.	2	38
5	Randalstown	20,666	5,159	29	9	1	4	.	.	.	.	.	.	.	.	2	.	.	.	.	.	.	2	12
6	Templepatrick	21,173	3,895	24	11	1	5	.	.	.	.	.	.	.	.	1	1	.	.	.	.	.	.	16
	120. BALLYCASTLE.																							
1	Ballycastle, *W.*	45,483	5,704	23	21	2	12	.	.	.	.	.	.	1	.	5	2	.	.	.	.	.	7	25
2	Croagh	22,843	3,748	11	14	2	7	.	.	.	.	.	1	.	.	2	.	.	.	1	2	.	4	21
3	Cushendall	34,317	2,741	6	1	.	1	.	.	.	.	.	.	.	.	.	.	.	.	.	.	.	.	2
	121. BALLYMENA.																							
1	Ahoghill	14,380	5,132	24	16	1	7	.	.	.	.	.	.	.	.	1	1	.	.	.	.	.	.	28
2	Ballymena, *W.*	8,230	13,512	86	52	10	19	1	.	.	1	.	1	.	.	6	5	.	.	1	.	10	5	57
3	Broughshane	30,149	4,460	19	9	1	5	.	.	.	.	.	.	.	.	.	1	.	1	.	.	.	1	20
4	Clogh	26,923	4,774	19	14	.	6	.	.	.	.	.	.	.	.	2	.	.	.	.	.	.	2	25
5	Galgorm	15,907	6,834	18	13	.	5	.	.	.	.	.	.	.	.	.	.	.	.	2	2	.	1	18
6	Glenwhirry	32,797	4,421	24	12	1	5	.	.	.	.	.	.	.	.	4	.	.	.	.	.	.	1	24
7	Portglenone	17,226	5,304	24	12	.	10	.	.	.	.	.	.	.	.	2	1	.	.	.	.	.	1	11
8	Toome	15,689	3,978	7	12	.	5	.	.	.	.	.	.	.	.	3	1	.	.	.	.	.	7	6
	122. BALLYMONEY.																							
1	Ballymoney, *W.*	21,059	7,549	54	38	.	15	.	.	.	.	1	.	.	.	10	3	.	.	1	1	5	1	109
2	Bushmills	12,713	3,217	9	14	1	9	.	.	.	.	.	.	.	.	4	.	.	.	.	.	.	3	16
3	Castlequarter	35,866	4,337	23	11	1	6	.	.	.	.	.	.	.	.	.	1	.	.	2	2	.	6	33
4	Dervock	20,722	3,701	34	12	4	4	.	.	.	.	.	.	.	.	2	1	.	.	.	.	.	6	20
5	Dirraw	26,988	5,505	30	13	3	6	.	.	.	.	.	.	.	.	.	.	1	.	.	.	.	3	20
6	Portrush	4,162	3,115	9	5	.	3	.	.	.	.	.	.	.	.	.	.	.	.	.	.	.	.	13
	123. BELFAST, part of.																							
1	Belfast, Rural, No. 1 ..	3,410	6,507	16	27	.	4	.	.	.	.	.	.	.	.	18	2	.	.	.	.	15	.	21
2	,, 2 ..	8,010	799	5	4	2	1	.	.	.	.	.	.	.	.	.	.	.	.	.	.	.	.	3
3	,, 3 ..	3,035	1,433	3	2	.	1	.	.	.	.	.	.	.	.	1	.	.	.	.	.	.	.	1
4	,, 4 ..	7,657	3,622	19	8	.	2	.	.	.	.	.	.	.	.	1	2	.	.	.	.	.	.	20

	124 LARNE																							
1	Ballycarry	14,302	4,596	27	19	3	7	.	.	.	.	.	.	1	.	1	2	.	.	.	.	.	.	19
2	Ballynure	20,263	3,617	15	19	3	4	.	.	.	.	.	.	.	.	1	2	.	.	.	.	.	2	16
3	Carrickfergus	16,776	8,669	37	27	3	7	.	.	.	.	.	.	.	.	4	5	1	.	2	2	.	.	45
4	Glenarm	30,770	4,532	13	12	1	6	.	.	.	.	.	.	.	.	3	1	1	.	1	1	.	4	14
5	Larne, *W.*	30,528	12,539	95	40	4	10	.	.	.	.	.	.	1	.	9	2	.	.	2	1	5	.	102
6	Waterfoot	5,401	461	2	2	1	.	.	.	.	.	.	.	.	.	.	.	.	.	.	1	.	.	.
	125. LISBURN, part of.																							
1	Dunmurry	8,944	6,052	26	13	.	5	.	.	.	.	.	.	.	.	3	.	.	.	2	2	.	.	20
2	Glenavy	19,262	3,129	12	10	.	8	.	.	.	.	.	.	.	.	2	2	.	.	.	.	.	.	12
3	Knocknadona	16,322	3,699	18	12	1	8	.	.	.	.	.	.	.	.	.	3	2	1	.	.	.	1	20
4	Lisburn, *W.*	3,178	13,378	85	48	5	13	.	.	.	3	.	.	.	.	4	5	2	.	1	2	18	1	51
	126. LURGAN, part of.																							
1	Aghalee	12,314	3,018	13	4	1	3	.	.	.	.	.	.	.	.	.	.	.	.	.	.	.	1	10
	ARMAGH CO.																							
	127. ARMAGH.																							
1	Armagh, *W.*	13,754	12,727	60	44	6	13	.	.	.	.	.	2	.	.	5	4	.	.	.	.	14	4	54
2	Blackwatertown	16,827	3,856	18	19	2	9	.	.	.	.	.	.	.	.	3	1	.	.	1	.	9	5	15
3	Keady	35,938	8,949	37	21	1	12	.	.	.	.	.	.	.	.	2	3	.	.	.	.	.	5	52
4	Loughgall	18,067	4,985	21	12	2	4	.	.	.	.	.	.	.	.	3	1	.	.	.	1	.	7	21
5	Markethill	25,372	5,569	12	14	2	10	.	.	.	.	.	.	.	.	.	1	.	.	.	.	.	4	19
6	Rich Hill	16,895	4,267	26	11	1	6	.	.	.	.	.	.	.	.	1	3	.	.	.	.	.	2	19
7	Tynan	19,771	3,756	8	9	.	6	.	.	.	.	.	.	.	.	.	.	.	.	.	.	.	2	18
	128. BANBRIDGE, part of.																							
1	Tanderagee..	18,007	5,750	23	17	2	10	.	.	.	.	.	.	.	.	1	1	.	.	.	.	.	6	17
	129. CASTLEBLAYNEY, part of.																							
1	Crossmaglen, No. 1	19,004	5,523	16	16	3	9	.	.	.	.	.	3	.	.	3	2	1	.	.	.	.	12	5
2	Newtownhamilton, No. 1 ..	16,789	3,918	15	6	1	3	.	.	.	.	.	.	.	.	.	1	.	.	.	.	.	3	7
	130. LURGAN, part of.																							
1	Lurgan, No. 1, *W.*	6,704	15,151	91	66	6	21	.	.	.	.	.	.	.	.	14	6	1	.	3	2	26	1	75
2	,, 2	7,762	2,851	5	10	.	4	.	.	.	.	.	.	.	.	2	.	.	.	.	.	.	.	3
3	Portadown	11,714	17,119	72	44	6	14	.	.	.	.	.	.	.	.	11	3	1	.	1	1	.	5	39
4	Tartaraghan	14,163	4,920	9	13	2	10	.	.	.	.	.	.	.	.	1	1	.	.	.	.	.	.	22
	131. NEWRY, part of.																							
1	Ballybot, *W.*	5,142	2,508	18	23	1	8	.	.	.	.	.	.	1	.	4	1	.	.	1	.	17	.	2
2	Forkill	11,501	2,971	7	9	.	4	.	.	.	.	.	.	.	.	2	.	.	.	.	.	.	3	6
3	Meigh	13,854	4,147	14	9	.	5	.	.	.	.	.	.	.	.	.	.	.	.	1	1	.	1	14
4	Mountnorris	17,873	3,214	13	4	.	3	.	.	.	.	.	.	.	.	.	.	.	.	.	.	.	2	11
5	Mullaghglass	16,104	6,486	23	23	1	6	.	.	.	.	.	.	.	.	4	2	.	.	1	1	.	1	8
6	Poyntz Pass	7,532	1,624	3	2	.	.	.	.	.	.	.	.	.	.	.	.	.	.	.	.	.	.	1

ABSTRACT III.—REGISTRARS' DISTRICTS, ARRANGED BY COUNTIES AND SUPERINTENDENT REGISTRARS' DISTRICTS—cotinued.

III.—PROVINCE OF ULSTER—continued.

No	Registrars' Districts	Area in Statute Acres.	Population in 1911.	Births. Registered in the Quarter ending 30th Sept., 1919.	Deaths. Registered in the Quarter ending 30th Sept., 1919.	The Deaths registered during the Quarter are stated by the Registrars to includ: Deaths of: Infants under 1 year of age	Persons aged 65 years and upwards.	Deaths from: Enteric Fever	Typhus.	Small-pox.	Measles.	Scarlet Fever.	Whooping-cough.	Diphtheria.	Dysentery	Tuberculous Disease.	Cancer.	Diarrhœa and Enteritis of Children under 2 years of age.	Diarrhœa, 2 years of age and upwards.	Violence.	Inquest Cases.	Deaths in Public Institutions.	Number of Uncertified Deaths.	Number of successful *primary* Vaccinations in the Quarter ending 30th Sept., 1919.
	BELFAST CO. BOROUGH.																							
	132. BELFAST, part of.																							
1	Belfast, Urban, No. 1 ..	680	15,879	113	49	14	8	1	.	.	.	.	.	.	.	7	2	8	.	3	5	8	1	74
2	,, 2 ..	859	49,500	328	131	33	30	.	.	.	.	1	1	.	.	23	9	13	.	3	3	14	4	187
3	,, 3 ..	620	50,032	327	144	38	22	.	.	.	.	1	.	.	.	27	9	15	3	4	4	27	.	277
4	,, 4 *W.* ..	1,033	32,637	259	254	53	62	.	.	.	.	5	.	.	.	34	9	12	7	.	2	182	2	258
5	,, 5 ..	143	16,112	169	49	21	4	.	.	.	.	.	.	.	.	8	3	9	1	1	2	5	.	82
6	,, 6 ..	1,635	37,293	219	88	11	27	.	.	.	.	.	.	.	.	13	12	5	.	.	1	.	1	112
7	,, 7 ..	911	2,681	18	3	1	.	.	.	.	1	.	.	.	.	.	.	.	.	.	.	.	.	10
8	,, 8 ..	1,599	5,964	34	15	4	2	.	.	.	.	.	.	.	.	2	.	1	.	3	3	.	.	24
9	,, 9 ..	2,015	24,427	165	117	14	11	1	.	.	.	.	.	.	.	20	2	3	1	16	15	69	2	100
10	,, 10 ..	464	28,958	188	66	11	13	1	.	.	.	1	.	.	.	13	9	8	2	.	1	.	.	170
11	,, 11 ..	1,141	39,311	243	126	20	31	.	.	.	.	.	.	.	2	18	6	13	24	1	1	8	.	293
12	,, 12 ..	834	38,076	299	112	23	19	.	.	.	.	.	.	1	.	21	5	8	7	1	2	7	.	218
13	,, 13 ..	2,362	23,233	143	59	11	20	.	.	.	.	.	.	.	.	10	8	4	1	.	1	.	.	129
14	,, 14 ..	429	175	1	.	.	.	.	.	.	.	.	.	.	.	.	.	.	.	.	.	.	.	.
15	,, 15 ..	212	22,669	155	72	14	14	.	.	.	.	.	.	1	.	15	4	9	.	.	1	.	.	128
	CAVAN CO.																							
	133. BAILIEBOROUGH.																							
1	Bailieborough, *W.*	26,009	5,443	17	23	.	15	.	.	.	.	.	.	.	.	1	1	.	.	.	.	5	3	12
2	Kingscourt	13,107	2,594	12	8	.	5	.	.	.	.	.	.	.	.	2	1	.	.	.	.	.	4	10
3	Shercock	11,276	2,469	13	6	1	3	.	.	.	.	.	.	.	.	.	.	.	.	.	.	.	1	27
4	Termon	21,560	4,251	23	11	.	6	.	.	.	.	.	.	.	.	.	1	.	.	.	.	.	7	19
	134. BAWNBOY, part of.																							
1	Ballyconnell, *W*	30,694	4,541	22	10	.	6	.	.	.	.	.	.	.	.	1	2	.	.	.	.	1	3	41
2	Newtowngore, No. 2 ..	2,313	324	1	1	.	1	.	.	.	.	.	.	.	.	.	.	.	.	.	.	.	1	6
3	Swanlinbar	28,901	4,079	21	10	.	7	.	.	.	.	.	.	.	.	1	2	.	.	.	.	.	5	15
	135. CAVAN.																							
1	Arvagh	17,074	3,994	17	12	.	6	.	.	.	.	.	.	.	.	.	.	.	.	.	.	.	6	9
2	Ballyhaise	31,647	5,739	20	11	.	6	.	.	.	.	.	.	.	.	1	.	.	.	.	.	.	7	24
3	Bellananagh	22,043	4,651	15	14	1	8	.	.	.	.	1	1	.	.	1	1	.	.	.	.	.	8	17
4	Belturbet	21,622	4,352	24	13	.	8	.	.	.	.	.	.	.	.	.	.	.	.	.	.	.	2	12
5	Cavan, *W.*	21,028	6,413	11	39	3	14	.	.	.	.	.	4	.	.	3	1	.	.	2	2	28	5	10
6	Cootehill	25,551	6,121	29	27	2	10	.	.	.	.	.	1	.	.	2	1	.	1	3	1	.	9	28

7	Killashandra	17,027	3,036	13	6	1	3	.	.	.	.	.	.	.	.	2	.	.	.	.	.	.	3	5
8	Kilnaleck	21,246	4,291	10	15	1	9	.	.	.	.	.	.	.	.	.	1	.	.	.	1	.	5	9
9	Stradone	21,245	4,243	31	13	.	11	.	.	.	.	.	.	.	.	1	.	.	.	.	.	.	11	20
10	Tullyvin	31,973	6,202	20	13	.	10	.	.	.	.	.	.	.	.	.	2	.	.	.	.	.	10	22
	136. Enniskillen, part of.																							
1	Dowra	30,662	3,598	15	8	1	5	.	.	.	.	.	.	.	.	.	.	.	.	.	.	1	2	12
2	Holywell, No. 2	9,845	1,315	7	1	.	.	.	.	.	.	.	.	.	.	.	.	.	.	.	.	.	.	1
	137. Granard, part of.																							
1	Finnea, No. 2	12,720	2,682	9	8	.	3	.	.	.	.	.	.	.	.	1	.	.	.	1	.	.	5	7
2	Scrabby, No. 1	7,561	1,755	9	1	.	1	.	.	.	.	.	.	.	.	.	.	.	.	.	.	.	1	5
	138. Oldcastle, part of.																							
1	Ballyjamesduff	19,483	4,555	22	20	3	10	.	.	.	.	.	3	.	.	.	3	.	.	.	.	.	9	19
2	Virginia	22,438	4,525	17	14	1	6	.	.	.	.	.	1	.	.	2	.	.	.	.	1	.	7	.
	DONEGAL CO.																							
	139. Ballyshannon, part of.																							
1	Ballintra	16,099	1,919	8	7	1	5	.	.	.	.	.	.	.	.	.	.	.	.	.	.	.	2	9
2	Ballyshannon, *W.*	25,528	7,969	30	30	2	7	.	.	.	.	.	.	.	.	4	4	.	.	.	1	6	11	.
	140 Donegal.																							
1	Donegal, *W.*	43,426	5,006	21	23	.	14	.	.	.	.	.	.	.	.	2	.	.	.	.	.	6	6	3
2	Dunkineely	17,628	3,630	8	7	1	1	.	.	.	.	.	.	.	.	.	2	.	.	.	.	.	2	16
3	Laghy	29,369	3,561	17	16	.	5	.	.	.	.	.	.	.	.	3	1	.	.	.	1	.	7	20
4	Mountcharles	33,981	5,263	18	10	2	8	.	.	.	.	.	.	.	.	.	.	.	.	.	.	.	7	32
5	Pettigoe	36,041	2,156	6	7	.	5	.	.	.	.	.	.	.	.	.	1	.	.	.	.	.	1	9
	141. Dunfanaghy.																							
1	Crossroads	51,507	5,746	32	11	3	6	.	.	.	.	.	.	.	.	1	1	.	.	.	.	.	7	.
2	Dunfanaghy, *W.*	32,405	4,326	19	7	1	2	.	.	.	.	.	.	.	.	3	.	.	.	.	.	.	2	15
3	Gweedore	41,434	5,092	25	9	.	5	.	.	.	.	.	.	.	.	3	1	.	.	.	.	.	2	46
4	Tory Island	819	307	8	3	.	2	.	.	.	.	.	.	.	.	.	.	.	.	.	.	.	3	.
	142. Glenties.																							
1	Ardara	44,914	4,959	27	19	.	8	.	.	.	.	.	.	.	.	3	1	.	.	.	.	.	5	1
2	Carrick	46,075	4,897	22	13	.	6	.	.	.	.	.	.	.	.	2	.	.	.	.	.	.	9	74
3	Doocharry	49,455	3,630	15	5	.	4	.	.	.	.	.	.	.	.	.	.	.	1	.	.	.	5	58
4	Dunglow, No. 1	29,322	3,887	17	11	.	6	.	.	.	.	.	.	.	.	3	1	.	.	.	.	.	5	70
5	" 2	22,941	8,196	33	15	5	3	.	.	.	2	.	.	1	.	3	.	.	.	.	.	.	6	100
6	Glenties, *W.*	43,209	3,635	15	12	2	6	.	.	.	.	.	.	.	.	1	.	.	.	.	.	1	6	18
7	Killybegs	22,582	3,596	16	12	1	5	.	.	.	.	.	.	.	.	2	1	.	.	.	.	.	7	14
	143. Inishowen.																							
1	Buncrana	35,680	5,974	38	13	1	9	.	.	.	.	.	.	.	.	.	1	1	.	.	.	.	11	12
2	Carndonagh, *W.*	35,403	4,577	15	14	2	8	.	.	.	.	2	1	.	.	2	1	.	.	.	.	3	2	22
3	Clonmany	23,477	4,352	18	16	1	8	.	.	.	.	.	.	.	.	.	.	.	.	.	1	.	11	29
4	Malin	26,644	5,385	21	10	1	8	.	.	.	.	.	.	.	.	.	.	.	.	.	.	.	8	20
5	Moville	38,845	7,288	33	24	2	13	.	.	.	.	.	.	.	.	3	.	.	.	.	.	.	10	25

ABSTRACT III.—REGISTRARS DISTRICTS, ARRANGED BY COUNTIES AND SUPERINTENDENT REGISTRARS' DISTRICTS—continued.

III. PROVINCE OF ULSTER—continued.

No.	Registrars' Districts.	Area in Statute Acres.	Population in 1911	Births. Registered in the Quarter ending 30th Sept., 1919.	Deaths. Registered in the Quarter ending 30th Sept., 1919.	Deaths of Infants under 1 year of age.	Deaths of Persons aged 65 years and upwards.	The Deaths registered during the Quarter are stated by the Registrars to include Deaths from Enteric Fever.	Typhus.	Small-pox.	Measles.	Scarlet Fever.	Whooping-cough.	Diphtheria.	Dysentery.	Tuberculous Disease.	Cancer.	Diarrhœa and Enteritis of Children under 2 years of age	Diarrhœa, 2 years of age and upwards.	Violence.	Inquest Cases.	Deaths in Public Institutions.	Number of Uncertified Deaths.	Number of successful *primary* Vaccinations in the Quarter ending 30th Sept., 1919.
	144. LETTERKENNY.																							
1	Church Hill	60,051	3,630	12	4	1	2	.	.	.	.	.	.	.	.	1	.	.	.	1	.	.	2	15
2	Letterkenny, *W.*	22,499	5,792	28	18	1	8	.	.	.	.	.	.	.	.	5	2	.	.	.	1	8	4	14
3	Manorcunningham	18,705	2,733	17	6	1	1	.	.	.	.	.	.	.	.	.	.	.	.	.	.	.	1	16
	145. LONDONDERRY, part of.																							
1	Burt	20,399	2,772	17	9	3	4	.	.	.	.	.	3	.	.	1	.	.	.	.	.	.	3	13
2	Kilderry	20,578	2,318	8	9	.	6	.	.	.	.	.	.	.	.	1	1	.	.	.	.	.	4	11
3	Killea	18,148	3,045	15	4	1	2	.	.	.	.	.	1	.	.	.	.	.	.	.	.	.	1	20
	146. MILLFORD.																							
1	Fanad	27,239	4,937	17	15	.	10	.	.	.	.	.	.	.	.	1	4	.	.	.	.	.	3	20
2	Kilmacrenan and Millford, *W.*	28,628	3,888	14	13	1	7	.	.	.	.	.	.	.	.	3	1	.	.	1	1	3	1	14
3	Rathmelton	19,595	3,363	13	13	2	6	.	.	.	.	.	.	.	.	.	2	.	.	.	.	.	4	9
4	Rathmullan	11,883	2,330	13	5	.	3	.	.	.	.	.	.	.	.	1	.	.	.	.	.	.	4	4
5	Rosguill	24,743	4,875	26	6	.	4	.	.	.	.	.	.	.	.	.	.	.	.	.	.	.	4	30
	147. STRABANE, part of.																							
1	Castlefinn	28,594	5,634	25	16	1	5	.	.	.	.	.	.	1	.	1	1	.	.	.	.	4	1	30
2	Raphoe	24,536	4,698	15	7	1	3	.	.	.	.	.	.	.	.	.	1	.	.	.	1	.	1	23
	148. STRANORLAR.																							
1	Cloghan	53,950	4,351	14	17	3	6	.	.	.	.	.	.	.	.	1	4	.	1	.	.	.	7	17
2	Killygordon	36,847	3,612	11	12	.	10	.	.	.	.	.	.	.	.	1	1	.	.	.	1	.	5	11
3	Stranorlar, *W.*	30,462	5,208	24	22	2	10	.	.	.	.	.	.	.	.	4	2	2	.	.	.	2	5	30
	DOWN CO.																							
	149. BANBRIDGE, part of.																							
1	Ballyward	24,756	5,634	24	12	1	16	.	.	.	.	.	.	.	.	1	.	.	.	1	1	.	10	21
2	Banbridge, *W.*	24,689	14,424	76	34	3	13	.	.	.	.	.	.	.	.	6	1	.	.	.	.	7	1	57
3	Crossgar	16,273	2,649	13	12	1	6	.	.	.	.	.	.	.	.	3	.	.	.	.	.	.	1	6
4	Dromore	15,037	6,566	15	13	2	6	.	.	.	.	.	.	.	.	1	.	1	.	.	.	1	2	31
5	Loughbrickland	26,443	5,108	23	15	1	9	.	.	.	.	.	.	.	.	1	1	1	.	.	.	.	5	14

	150. Belfast, part of.																							
1	Castlereagh No. 1	6,705	2,503	11	4	1	2	.	.	.	.	.	.	.	.	.	1	.	1	.	.	.	1	15
2	„ 2	5,904	6,742	32	20	3	7	.	.	.	.	.	.	.	.	4	.	.	.	.	.	.	.	30
	151. Downpatrick.																							
1	Ballynahinch	28,211	7,210	50	18	1	9	.	.	.	.	.	.	.	.	1	2	.	.	.	.	.	2	34
2	Clough	23,952	6,270	26	20	1	5	.	.	.	.	.	.	.	.	2	3	.	.	.	.	.	1	30
3	Downpatrick, *W.*	18,759	6,883	34	38	2	15	.	.	.	.	.	1	.	.	10	5	.	.	.	.	19	2	31
4	Killough	17,423	3,598	14	10	.	4	.	.	.	.	.	.	.	.	3	1	.	.	.	.	.	.	17
5	Killyleagh	25,818	7,535	38	24	2	10	.	.	.	.	.	.	.	.	4	3	.	.	2	2	.	2	20
6	Portaferry	16,223	4,504	31	9	1	5	.	.	.	.	.	.	.	.	1	1	.	.	1	1	.	3	20
7	Strangford	17,728	3,196	14	5	1	1	.	.	.	1	.	.	.	.	1	.	.	.	.	.	.	.	7
	152. Kilkeel.																							
1	Bryansford	21,431	4,708	23	9	.	3	.	.	.	.	.	.	.	.	1	4	.	.	1	1	.	1	20
2	Kilkeel, No. 1	28,526	6,137	28	21	1	10	.	.	.	.	.	.	.	.	6	5	.	.	.	.	.	5	14
3	„ 2, *W.*	19,459	4,673	20	11	.	5	.	.	.	.	.	.	.	.	3	.	.	.	.	1	1	1	25
4	Rosstrevor	12,538	2,559	10	7	1	3	.	.	.	.	.	.	.	.	1	1	.	.	.	1	.	1	3
	153. Lisburn, part of.																							
1	Annahilt	17,657	3,453	17	13	.	8	.	.	.	.	.	.	.	.	1	1	.	.	.	.	.	.	11
2	Ballylesson	12,034	4,577	19	73†	1	5	3	.	.	.	22	.	4	.	11	2	1	.	1	1	62	.	13
3	Drumbeg	10,352	3,971	21	10	.	2	.	.	.	.	.	.	.	.	2	1	.	.	1	1	.	1	14
4	Hillsborough	18,763	5,230	24	13	2	8	.	.	.	.	.	.	.	.	.	1	.	.	.	.	.	.	19
5	Saintfield	12,545	2,839	12	9	1	5	.	.	.	.	.	.	.	.	2	.	.	.	.	1	.	.	15
	154. Lurgan, part of.																							
1	Moira	15,420	4,660	15	10	.	5	.	.	.	.	.	.	.	.	.	2	.	.	.	.	.	1	20
2	Waringstown	11,840	5,890	27	12	.	5	.	.	.	.	.	.	.	.	2	.	.	.	.	2	.	2	11
	155. Newry, part of.																							
1	Donaghmore	13,520	2,430	16	8	1	3	.	.	.	.	.	.	.	.	3	.	.	.	.	.	.	1	1
2	Newry, No. 1	2,782	6,151	27	10	2	3	.	.	.	.	.	.	.	.	3	.	.	.	.	.	.	.	17
3	„ 2	8,653	8,890	35	22	2	12	.	.	.	.	.	.	.	.	2	.	.	.	.	.	5	.	57
4	Rathfryland	27,855	6,097	22	13	3	4	.	.	.	.	.	.	.	.	.	1	.	.	.	.	.	6	58
5	Warrenpoint	13,213	4,876	18	17	1	7	.	.	.	.	.	.	.	.	2	4	.	.	.	.	.	3	24
	156. Newtownards.																							
1	Bangor	17,103	11,515	65	38	3	14	.	.	.	.	.	.	.	.	1	2	.	1	4	4	5	.	43
2	Comber	16,723	5,887	25	17	2	4	.	.	.	.	.	.	.	.	8	.	.	.	.	1	.	3	25
3	Donaghadee	9,620	4,878	25	10	1	4	.	.	.	.	.	.	.	.	2	.	.	.	.	.	.	2	25
4	Greyabbey	18,831	6,196	30	20	2	9	.	.	.	.	.	.	.	.	5	1	.	.	.	.	.	2	26
5	Kilmood	14,703	3,490	17	6	.	3	.	.	.	.	.	.	.	.	2	.	.	.	.	.	.	1	18
6	Newtownards, *W.*	17,372	12,374	97	62	19	16	.	.	.	4	.	.	.	.	7	3	5	.	.	1	10	5	56
	FERMANAGH CO.																							
	157. Ballyshannon, part of.																							
1	Belleek	31,726	4,015	22	13	.	7	.	.	.	.	.	.	.	.	2	2	.	.	.	.	.	1	17
2	Church Hill ..	26,717	1,703	5	3	.	2	.	.	.	.	.	.	.	.	.	.	.	.	.	.	.	2	22
	158. Clones, part of.																							
1	Newtown Butler	21,691	3,805	11	13	.	8	.	.	.	.	.	.	.	.	.	.	.	.	.	.	.	4	13
2	Rosslea	23,978	3,977	23	13	1	8	.	.	.	.	.	.	.	.	1	.	.	.	.	1	.	7	45

† Including 58 deaths, of which 3 were from enteric fever, 22 from scarlet fever, 4 from diphtheria, 8 from tuberculous disease, and 2 from cancer, appertaining to Belfast County Borough.

ABSTRACT III.—REGISTRARS' DISTRICTS, ARRANGED BY COUNTIES AND SUPERINTENDENT REGISTRARS' DISTRICTS—continued.

III. PROVINCE OF ULSTER.—continued.

No.	Registrars' Districts.	Area in Statute Acres.	Population in 1911.	Births. Registered in the Quarter ending 30th Sept., 1919.	Deaths. Registered in the Quarter ending 30th Sept., 1919.	The Deaths registered during the Quarter are stated by the Registrars to include: Deaths of: Infants under 1 year of age	Persons aged 65 years and upwards.	Deaths from: Enteric Fever	Typhus.	Small-pox	Measles	Scarlet Fever.	Whooping-cough.	Diphtheria.	Dysentery	Tuberculous Disease.	Cancer	Diarrhœa and Enteritis of Children under 2 years of age.	Diarrhœa, 2 years of age and upwards.	Violence.	Inquest Cases	Deaths in Public Institutions.	Number of Uncertified Deaths.	Number of successful *primary* Vaccinations in the Quarter ending 30th Sept., 1919.
	159. ENNISKILLEN, part of.																							
1	Ely	36,044	3,593	16	7	.	2	.	.	.	.	.	.	.	.	.	1	.	.	.	.	.	3	8
2	Enniskillen, *W.*	21,480	7,873	45	20	.	8	.	.	.	.	.	.	.	.	3	1	.	.	2	.	8	1	12
3	Florencecourt	35,956	4,416	26	13	2	4	.	.	.	.	.	.	.	.	1	2	.	.	.	.	.	2	12
4	Holywell, No. 1	23,722	1,749	2	.	.	.	.	.	.	.	.	.	.	.	.	.	.	.	.	.	.	.	2
5	Lisbellaw	14,996	2,425	13	7	.	1	.	.	.	.	.	.	.	.	4	1	.	.	.	.	.	5	.
6	Tempo	24,945	3,701	15	10	1	5	.	.	.	.	.	.	.	.	.	.	.	.	.	.	.	6	5
	160. IRVINESTOWN, part of.																							
1	Clonelly	12,735	1,406	9	4	.	1	.	.	.	.	.	.	.	.	.	.	.	.	.	.	.	1	2
2	Ederney	27,142	4,114	19	10	.	6	.	.	.	.	.	.	.	.	.	2	.	.	.	.	.	3	8
3	Irvinestown, *W.*	18,040	3,601	20	10	1	2	.	.	.	.	.	.	.	.	3	.	.	.	.	.	3	3	16
	161. LISNASKEA.																							
1	Brookeborough	35,211	4,451	10	12	.	7	.	.	.	.	.	.	.	.	1	1	.	.	.	.	.	5	29
2	Derrylin	26,966	4,639	16	15	.	8	.	.	.	.	.	.	.	.	1	3	.	.	.	.	.	8	11
3	Lisnaskea, *W.*	25,440	4,246	13	16	.	12	.	.	.	.	.	.	.	.	1	.	.	.	.	1	5	5	13
4	Maguiresbridge	11,123	2,122	8	7	.	4	.	.	.	.	.	.	.	.	1	2	.	.	.	.	.	3	6
	LONDONDERRY CO. AND CO. BOROUGH.																							
	162. COLERAINE																							
1	Aghadowey	28,069	4,621	26	15	5	7	.	.	.	.	.	.	.	.	1	.	.	.	.	1	.	4	14
2	Articlave	24,954	3,496	15	17	.	9	.	.	.	1	.	.	.	.	2	.	.	.	.	.	.	4	17
3	Coleraine, *W.*	9,277	9,236	49	52	6	23	.	.	.	.	1	.	.	1	4	5	.	.	1	1	13	3	28
4	Garvagh	25,101	3,837	15	10	1	6	.	.	.	.	.	.	.	.	1	.	.	.	.	.	.	4	22
5	Kilrea	22,422	5,329	19	22	1	13	.	.	.	.	.	.	.	.	4	2	.	.	.	1	.	5	21
6	Portstewart	9,071	3,436	12	12	3	7	.	.	.	.	.	.	.	.	1	.	.	.	.	.	1	.	9
	163. LIMAVADY.																							
1	Ballykelly	30,438	4,382	15	10	.	5	.	.	.	.	.	.	.	.	1	1	.	.	.	.	.	2	19
2	Bellarena	26,199	2,856	13	6	3	1	.	.	.	.	.	.	.	.	1	1	.	.	.	.	.	1	11
3	Dungiven	42,318	4,245	18	19	.	11	.	.	.	.	.	.	.	.	2	.	.	.	.	.	.	6	6
4	Feeny	29,646	2,311	11	14	1	10	.	.	.	.	.	.	.	.	.	1	.	.	.	.	.	7	7
5	Limavady, *W.*	24,357	5,307	35	20	.	10	.	.	.	.	.	.	.	.	2	2	.	.	.	1	8	2	26

	164 LONDONDERRY, part of.																								
1	Claudy	30,301	4,245	15	8	.	2	.	.	.	.	.	.	.	.	1	1	.	.	.	.	.	2	10
2	Eglinton	25,552	4,003	16	10	1	5	.	.	.	.	.	.	.	.	1	1	.	.	1	1	.	..	.
3	Londonderry, Urban, No. 1	1,588	8,188	47	33	8	9	.	.	.	.	.	1	.	.	7	2	1	.	.	.	4	3	36
4	,, ,, 2		23,422	161	71	7	16	.	.	.	1	.	.	.	.	16	4	2	1	5	5	13	2	119
5	Lower Liberties	7,542	2,371	11	4	.	1	.	.	.	.	.	.	.	.	1	.	.	.	.	.	.	1	9
6	Upper Liberties	3,927	776	2	.	.	.	.	.	.	.	.	.	.	.	.	.	.	.	.	.	.	.	4
7	Waterside, Rural	16,087	3,018	9	8	2	3	.	.	.	.	.	.	.	.	1	.	1	1	2	2	.	.	22
8	Waterside, Urban, *W.* ..	991	9,170	56	53	6	16	1	.	.	.	2	.	.	.	10	5	1	.	.	.	26	2	105
	165. MAGHERAFELT.																								
1	Bellaghy	26,635	8,456	38	36	5	18	.	.	.	.	.	.	.	.	8	1	1	.	.	.	.	12	35
2	Draperstown	41,107	5,842	25	20	1	18	.	.	.	.	.	.	.	.	.	.	.	.	.	.	.	8	14
3	Maghera	34,841	8,365	47	20	1	10	.	.	.	.	.	.	.	.	3	.	.	.	.	.	.	3	39
4	Magherafelt, *W.*	22,600	7,229	27	23	.	12	.	.	.	.	.	.	.	.	3	2	.	.	.	.	6	3	16
5	Moneymore	32,050	6,215	23	14	2	7	.	.	.	.	.	1	.	.	.	1	.	.	.	.	.	2	22
	MONAGHAN CO.																								
	166. CARRICKMACROSS.																								
1	Carrickmacross, *W.*	22,726	5,934	24	20	3	5	1	.	.	.	.	.	.	.	3	.	1	.	.	.	8	2	11
2	Donaghmoyne	25,369	5,441	23	23	1	9	.	.	.	.	.	1	.	.	2	2	.	.	1	.	.	9	2
3	Raferagh	17,592	3,733	8	8	1	4	.	.	.	.	.	.	1	.	.	.	.	.	.	.	.	4	14
	167. CASTLEBLAYNEY, part of.																								
1	Ballybay	25,077	6,137	31	21	1	9	.	.	.	.	.	.	.	.	2	5	1	.	.	.	.	5	31
2	Castleblayney, *W.*	27,479	7,670	35	27	2	11	.	.	.	.	.	1	.	.	3	2	.	.	.	.	7	8	25
3	Crossmaglen, No. 2	5,824	1,029	4	1	.	1	.	.	.	.	.	.	.	.	.	.	.	.	.	.	.	1	1
4	Newtownhamilton, No. 2 ..	5,455	832	4	.	.	.	.	.	.	.	.	.	.	.	.	.	.	.	.	.	.	.	6
	168. CLONES, part of.																								
1	Clones, *W.*	27,812	8,098	23	17	.	8	.	.	.	.	.	.	.	.	1	2	.	.	.	.	2	4	20
2	Dawsongrove	36,476	5,855	22	14	1	9	.	.	.	.	.	.	.	.	2	.	.	.	.	.	.	4	16
	169. MONAGHAN.																								
1	Castleshane	23,850	4,822	17	14	1	8	.	.	.	.	.	.	.	.	.	1	.	.	.	.	.	5	20
2	Emyvale	35,755	5,379	22	16	.	5	.	.	.	.	.	.	.	.	1	1	.	.	.	.	.	7	10
3	Kilmore	18,333	3,858	17	18	1	11	.	.	.	.	.	.	.	.	4	.	.	.	.	.	.	6	17
4	Monaghan, *W.*	17,691	7,577	23	32	2	14	.	.	.	.	.	.	1	.	4	1	.	3	.	.	17	4	23
5	Scotstown	29,551	5,090	20	17	1	16	.	.	.	.	.	.	.	.	1	.	.	.	.	.	.	11	31
	TYRONE CO.																								
	170. CASTLEDERG.																								
1	Castlederg *W.*	23,765	5,070	23	23	1	14	.	.	.	.	.	.	.	.	1	.	.	.	.	1	2	3	60
2	Drumquin	22,763	2,167	10	13	1	7	.	.	.	.	.	.	.	.	3	2	.	.	.	.	.	2	19
3	Killeter	45,305	3,924	11	11	1	5	.	.	.	.	1	.	.	.	1	.	.	.	.	.	.	2	20

ABSTRACT III.—REGISTRARS' DISTRICTS, ARRANGED BY COUNTIES AND SUPERINTENDENT REGISTRARS' DISTRICTS—continued.

III. PROVINCE OF ULSTER—continued.

No.	Registrars' Districts.	Area in Statute Acres	Population in 1911	Births. Registered in the Quarter ending 30th Sept., 1919.	Deaths. Registered in the Quarter ending 30th Sept., 1919.	The Deaths registered during the Quarter are stated by the Registrars to include: Deaths of: Infants under 1 year of age.	Persons aged 65 years and upwards	Deaths from: Enteric Fever.	Typhus.	Small-pox.	Measles.	Scarlet Fever.	Whooping-cough.	Diphtheria.	Dysentery.	Tuberculous Disease.	Cancer	Diarrhœa and Enteritis of Children under 2 years of age.	Diarrhœa, 2 years of age and upwards	Violence.	Inquest Cases	Deaths in Public Institutions.	Number of Uncertified Deaths.	Number of successful *primary* Vaccinations in the Quarter ending 30th Sept., 1919
	171. CLOGHER.																							
1	Aughnacloy	10,192	2,354	13	4	.	3	.	.	.	.	.	.	.	.	1	.	.	.	.	.	.	1	8
2	Ballygawley	22,507	3,499	12	9	.	5	.	.	.	.	.	.	1	.	1	.	.	.	.	.	.	3	15
3	Clogher, *W.*	31,013	4,637	23	15	3	7	.	.	.	.	.	.	.	.	1	1	.	.	.	.	2	9	19
4	Fivemiletown	25,624	3,254	12	9	2	6	.	.	.	.	.	.	.	.	.	.	.	.	.	1	.	6	10
	172. COOKSTOWN.																							
1	Coagh	11,265	3,810	13	14	1	7	.	.	.	.	.	.	.	.	2	3	.	.	.	1	.	5	12
2	Cookstown, *W.*	32,995	9,645	37	21	2	11	.	.	.	.	.	.	.	.	3	1	1	.	.	.	.	3	22
3	Pomeroy	36,537	5,353	23	21	2	13	.	.	.	.	.	.	.	.	.	2	1	.	.	.	.	10	32
4	Stewartstown	16,146	3,708	17	15	2	6	.	.	.	.	.	.	.	.	1	2	.	1	.	.	.	2	21
	173. DUNGANNON.																							
1	Benburb	17,368	3,964	17	12	1	2	.	.	.	.	.	1	.	.	3	.	.	.	1	1	.	3	11
2	Caledon and Ballymagran ..	18,801	2,947	8	9	1	3	.	.	.	.	.	.	.	.	4	.	.	.	.	.	.	1	7
3	Clonavaddy	31,602	5,377	21	20	.	11	.	.	.	.	.	.	.	.	2	.	.	.	.	1	.	9	25
4	Coal Island	20,427	7,628	38	25	4	10	.	.	.	.	.	1	.	.	2	.	.	.	.	.	.	6	29
5	Dungannon, *W.*	22,177	10,334	42	43	1	23	.	.	.	.	.	.	.	.	5	2	.	.	2	2	15	4	56
	174. IRVINESTOWN, part of.																							
1	Trillick	24,137	3,915	23	14	.	5	.	.	.	.	.	.	.	.	3	.	.	.	.	.	.	6	15
	175. OMAGH.																							
1	Dromore	22,146	3,384	23	11	1	3	.	.	.	.	.	.	.	.	3	.	.	.	.	1	.	.	12
2	Drumquin	20,720	2,761	12	8	.	6	.	.	.	.	.	.	.	.	1	1	.	.	.	.	.	2	11
3	Fintona	27,183	4,893	22	16	2	9	.	.	.	.	.	.	.	.	1	1	.	.	.	.	.	6	21
4	Gortin	55,635	5,094	22	21	2	14	.	.	.	.	.	.	.	.	.	.	1	.	.	.	.	5	20
5	Omagh, No. 1, *W.*	39,552	11,182	46	58	1	25	.	.	.	.	1	.	.	.	9	7	.	.	.	.	35	8	.
6	,, 2	35,495	4,260	25	18	2	13	.	.	.	.	.	.	.	.	1	.	.	.	.	.	.	9	27
7	Sixmilecross	29,146	4,866	20	13	3	8	.	.	.	.	.	.	.	.	.	1	.	.	.	.	.	5	27
	176 STRABANE, part of.																							
1	Dunnamanagh	32,079	4,510	26	8	1	4	.	.	.	.	.	.	.	.	1	.	.	.	.	.	.	2	15
2	Newtownstewart	29,283	6,053	28	16	1	9	.	.	.	.	.	.	.	.	1	.	.	.	.	1	.	1	22
3	Plumb Bridge	55,711	4,572	19	13	.	8	.	.	.	.	.	.	.	.	.	1	.	.	.	.	.	12	14
4	Strabane, *W.*	19,989	9,504	39	27	3	12	.	.	.	.	.	.	.	.	6	1	.	.	.	.	6	4	58

IV.—PROVINCE OF CONNAUGHT.

No	GALWAY CO.																							
	177. Ballinasloe, part of																							
1	Ahascragh	17,330	1,502	5	3	1	2	.	.	.	.	.	.	.	.	.	.	.	.	.	.	.	.	6
2	Ballinasloe *W.*	20,814	6,551	23	15	.	5	1	.	.	.	.	.	.	.	3	.	.	.	.	1	11	1	6
3	Killaan	27,600	2,531	14	4	1	2	.	.	.	.	.	.	.	.	.	.	.	.	1	.	.	3	10
4	Kiltormer	27,907	2,634	14	6	2	3	.	.	.	.	.	.	.	.	.	.	.	.	.	.	.	5	17
5	Laurencetown	31,919	2,057	6	8	.	5	.	.	.	.	.	.	.	.	1	1	.	.	.	.	.	3	.
	178. Clifden.																							
1	Clifden, *W.*	40,884	5,905	28	18	.	11	.	.	.	.	.	.	.	.	4	.	.	.	.	.	7	4	87
2	Inishbofin	3,261	801	7	1	.	.	.	.	.	.	.	.	.	.	.	.	.	.	.	.	.	.	15
3	Rinvyle	44,884	3,587	20	9	2	5	.	.	.	.	.	.	.	.	1	.	.	.	.	.	.	7	12
4	Roundstone, No. 1	72,074	3,064	13	7	.	4	.	.	.	1	.	.	.	.	1	.	.	.	.	.	.	7	.
5	" 2	32,679	3,968	10	8	.	4	.	.	.	.	.	.	.	.	1	2	.	.	.	.	.	8	.
	179. Galway.																							
1	Galway, No. 1	10,293	8,453	45	21	2	8	.	.	.	.	.	.	.	.	1	1	1	.	3	3	.	5	4
2	" 2, *W.*	11,108	7,395	52	48	8	16	.	.	.	.	.	.	.	.	6	3	.	.	3	1	26	6	15
3	" 3 (Arran) ..	11,579	2,679	20	8	1	4	.	.	.	.	.	.	1	.	.	1	.	.	1	.	.	5	6
4	Moycullen	25,042	2,055	6	.	.	.	.	.	.	.	.	.	.	.	.	.	.	.	.	.	.	.	1
5	Oranmore	30,370	3,570	11	8	1	5	.	.	.	.	.	.	.	.	1	.	.	.	.	.	.	5	30
6	Spiddle	63,435	5,392	25	20	3	13	.	.	.	.	.	.	.	.	1	.	.	.	.	.	.	12	31
7	Turloughmore	46,709	5,539	17	18	1	10	.	.	.	.	.	.	.	.	.	1	.	.	.	1	.	13	17
	180. Glennamaddy.																							
1	Dunmore	17,314	2,127	12	4	.	3	.	.	.	.	.	.	.	.	.	.	.	.	1	.	.	3	14
2	Glennamaddy, *W.*	40,206	5,934	31	16	2	4	.	.	.	.	.	1	.	.	3	1	.	.	.	.	1	7	93
3	Williamstown	42,751	7,202	30	17	1	7	.	.	.	.	.	.	.	.	4	.	.	.	.	1	.	9	75
	181. Gort.																							
1	Ardrahan	36,854	3,030	11	8	.	4	.	.	.	.	.	.	.	.	2	.	.	.	.	.	.	3	34
2	Gort, *W.*	33,440	4,682	25	11	2	5	.	.	.	.	.	.	.	.	.	2	.	.	.	1	6	4	42
3	Kinvarra	36,032	3,670	17	15	1	11	.	.	.	.	.	.	.	.	3	.	.	.	.	.	.	8	30
	182. Loughrea.																							
1	Athenry	56,440	5,842	31	8	.	3	.	.	.	.	.	.	.	.	.	1	.	.	.	.	.	4	31
2	Bullaun	55,862	4,095	13	6	.	6	.	.	.	.	.	.	.	.	.	.	.	.	.	.	.	5	10
3	Loughrea, *W.*	29,669	4,673	16	13	2	4	.	2	.	.	.	.	.	.	.	3	.	.	.	.	8	.	28
4	Woodford	56,956	4,539	36	15	1	11	.	.	.	.	.	.	.	.	2	.	.	.	.	.	.	7	34
	183. Mount Bellew																							
1	Clonbrock	29,966	3,883	16	9	1	4	.	.	.	.	.	.	.	.	1	.	.	.	.	.	.	6	27
2	Killeroran	31,918	4,796	14	8	.	6	.	.	.	.	.	.	.	.	.	.	.	.	.	.	.	3	.
3	Mount Bellew, *W.* ..	40,520	5,524	27	14	2	7	.	.	.	.	.	2	.	.	.	.	.	.	1	1	2	.	30
	184. Oughterard.																							
1	Cloonbur, No. 1	27,440	3,522	25	8	2	3	.	.	.	.	.	.	.	.	1	.	.	.	.	.	.	5	15
2	" 2	31,426	1,268	6	3	1	2	.	.	.	.	.	.	.	.	.	.	.	.	.	.	.	.	.
3	Lettermore	44,555	7,858	40	25	3	7	.	.	.	.	.	.	.	.	2	.	.	.	.	.	.	23	12
4	Oughterard, *W.*	70,085	4,088	12	8	1	4	.	.	.	.	.	.	.	.	1	.	.	.	.	.	.	.	14

ABSTRACT III.—REGISTRARS' DISTRICTS, ARRANGED BY COUNTIES AND SUPERINTENDENT REGISTRARS' DISTRICTS—continued.

IV.—PROVINCE OF CONNAUGHT—continued.

No.	Registrars' Districts.	Area in Statute Acres	Population in 1911.	Births. Registered in the Quarter ending 30th Sept., 1919.	Deaths. Registered in the Quarter ending 30th Sept., 1919.	The Deaths registered during the Quarter are stated by the Registrars to include: Deaths of: Infants under 1 year of age.	Deaths of: Persons aged 65 years and upwards.	Deaths from: Enteric Fever.	Typhus	Small-pox.	Measles	Scarlet Fever.	Whooping-cough	Diphtheria	Dysentery	Tuberculous Disease.	Cancer	Diarrhœa and Enteritis of Children under 2 years of age.	Diarrhœa, 2 years of age and upwards	Violence.	Inquest Cases	Deaths in Public Institutions.	Number of Uncertified Deaths.	Number of successful *primary* Vaccinations in the Quarter ending 30th Sept., 1919.
	185. PORTUMNA.																							
1	Eyrecourt	31,463	3,135	11	8	.	3	.	.	.	.	.	.	.	.	1	.	.	.	.	.	.	4	20
2	Portumna, No. 1, *W.* ..	30,622	4,395	25	16	3	9	.	.	.	.	.	.	.	.	.	2	.	.	.	.	5	9	25
3	„ 2	15,179	1,151	7	7	.	5	.	.	.	.	.	.	.	.	.	2	.	.	.	.	.	1	1
	186. TUAM.																							
1	Abbey	34,526	4,210	9	5	.	2	.	.	.	.	.	.	.	.	1	.	.	.	.	.	.	4	22
2	Dunmore	36,518	6,976	29	14	1	8	.	.	.	.	.	.	.	.	.	1	.	.	.	.	.	9	23
3	Headford	47,000	5,573	27	7	1	4	.	.	.	.	.	.	.	.	.	1	.	.	.	.	.	2	24
4	Tuam No. 1, *W.*	34,380	6,319	35	19	2	8	.	.	.	.	.	.	1	.	3	2	.	.	.	.	5	6	23
5	„ 2	38,840	6,049	26	13	1	4	.	.	.	.	.	.	.	.	1	.	.	.	.	.	.	5	30
	LEITRIM CO.																							
	187. BALLYSHANNON, part of.																							
1	Kinlough	32,425	4,557	24	13	2	6	.	.	.	.	.	.	.	.	.	2	1	.	.	.	.	7	.
	188. BAWNBOY, part of.																							
1	Ballinamore	26,605	5,584	29	15	1	10	.	.	.	.	.	.	.	.	.	1	.	.	.	.	.	9	189
2	Newtowngore No. 1 ..	16,183	2,655	9	7	.	5	.	.	.	.	.	.	.	.	.	.	.	.	.	.	.	7	22
	189. CARRICK-ON-SHANNON, part of.																							
1	Drumshanbo	33,789	5,208	20	10	2	6	.	.	.	.	.	.	.	.	1	.	.	.	.	.	.	8	22
2	Jamestown, *W.*	29,695	6,578	19	20	1	7	.	.	.	.	.	.	.	.	3	1	.	.	.	.	9	1	20
	190. MANORHAMILTON.																							
1	Drumahaire	31,379	5,556	22	12	1	5	.	.	.	.	.	.	.	.	2	2	.	.	.	.	.	7	22
2	Drumkeeran	30,973	4,422	18	16	1	6	.	.	.	.	.	.	.	.	.	2	.	.	4	4	.	7	15
3	Lurganboy	45,802	4,202	21	18	1	12	.	.	.	.	.	.	.	.	1	2	.	.	.	.	.	12	.
4	Manorhamilton, *W.*	36,703	6,436	21	26	1	19	3	.	.	.	.	.	.	.	.	2	1	.	.	.	11	11	47
	191. MOHILL.																							
1	Carrigallen	18,542	3,590	13	13	.	6	.	.	.	.	.	.	.	.	3	1	.	.	.	.	.	4	12
2	Mohill, *W.*	26,232	6,058	24	16	1	11	.	.	.	.	.	.	.	.	1	.	.	.	.	.	2	9	66
3	Rinn	29,127	5,314	10	13	1	7	.	.	.	.	.	.	.	.	1	.	.	.	.	.	.	7	.
4	Rowan	19.055	3,422	13	9	.	4	.	.	.	.	.	.	.	.	.	.	.	.	.	.	.	5	103

	MAYO CO.																							
	192. BALLINA																							
1	Ballina, *W*	73,811	17,719	110	56	6	26	.	.	.	.	.	.	.	.	6	1	.	.	1	.	1	28	1
2	Ballycastle	79,742	4,518	18	12	1	9	.	.	.	.	.	.	.	.	2	.	.	.	.	.	.	8	12
3	Crossmolina	76,617	5,812	30	12	1	6	.	.	.	.	.	1	.	.	1	1	.	.	.	.	.	7	50
4	Killala	25,418	3,338	16	12	1	6	.	.	.	.	.	.	.	.	.	.	.	.	.	.	.	6	2
	193. BALLINROBE.																							
1	Ballinrobe, *W.*	37,482	7,252	35	22	.	17	.	.	.	.	.	.	.	.	2	2	.	.	.	.	4	11	15
2	Cappaghduff	36,153	3,510	23	10	2	5	.	.	.	.	.	.	.	.	1	.	.	.	.	.	.	10	.
3	Cong	32,304	4,203	21	15	.	8	.	.	.	.	.	.	.	.	.	.	.	.	.	.	.	9	20
4	Hollymount	41,205	4,963	29	10	.	8	.	.	.	.	.	.	.	.	.	.	.	.	.	.	.	6	8
	194. BELMULLET.																							
1	Bangor	79,445	4,459	23	15	3	5	.	.	.	.	.	.	.	.	1	.	.	.	.	.	.	14	64
2	Binghamstown, *W.*	32,131	5,228	36	24	3	9	.	.	.	.	.	.	.	.	3	1	.	.	.	.	2	13	92
3	Knocknalower	67,670	4,659	21	8	1	4	.	.	.	.	.	.	.	.	1	.	.	.	.	.	.	8	202
	195. CASTLEBAR.																							
1	Balla	43,071	8,626	48	20	.	12	.	.	.	.	.	.	.	.	.	.	.	.	.	.	.	12	.
2	Castlebar, No. 1, *W.* ..	49,478	11,299	35	100	1	30	2	.	.	.	.	.	.	.	24	5	.	.	.	.	82	10	.
3	„ 2	48,644	5,880	19	22	.	13	.	.	.	.	.	.	.	.	1	3	.	.	.	.	.	17	4
	196. CLAREMORRIS.																							
1	Ballindine ..	34,553	6,647	16	15	.	8	.	.	.	.	.	.	.	.	2	3	.	.	.	.	.	9	40
2	Ballyhaunis ..	41,323	10,259	37	37	2	25	.	.	.	.	.	.	.	.	4	3	.	.	.	.	.	16	55
3	Claremorris, *W* ..	34,914	7,374	27	15	1	9	1	.	.	.	.	.	.	.	1	.	.	.	.	.	.	9	50
	197. SWINEFORD.																							
1	Foxford	21,912	5,464	22	8	.	3	.	.	.	.	.	.	.	.	1	2	.	.	.	.	.	3	67
2	Kilkelly	40,263	10,338	42	23	2	15	.	.	.	.	.	.	.	.	3	.	.	.	.	.	.	13	93
3	Kiltamagh	22,700	7,454	42	16	.	12	.	.	.	.	.	.	.	.	1	.	.	.	.	.	.	11	50
4	Lowpark	35,973	9,474	46	25	3	11	.	.	.	.	.	.	.	.	3	.	.	.	.	.	.	18	111
5	Swineford, *W.*	30,712	10,021	38	35	3	13	.	.	.	.	.	.	.	.	9	.	1	.	.	.	17	9	120
	198. WESTPORT.																							
1	Achill	36,347	5,377	17	6	1	1	.	.	.	.	.	.	.	.	2	.	.	.	.	.	.	.	15
2	Ballycroy	70,906	3,635	14	7	.	7	.	.	.	.	.	.	.	.	.	.	.	.	.	.	.	7	60
3	Bundorragha	31,038	276	3	1	.	1	.	.	.	.	.	.	.	.	.	.	.	.	.	.	.	.	.
4	Islandeady	32,656	4,717	16	13	1	6	.	.	.	.	.	.	.	.	3	.	.	.	.	.	.	5	24
5	Louisburgh	70,250	5,788	18	12	.	10	.	.	.	.	.	.	.	.	.	1	.	.	.	.	.	7	20
6	Newport	64,218	5,200	18	13	2	6	.	.	.	.	.	.	.	.	5	.	.	.	.	.	.	12	66
7	Westport, *W.*	42,420	8,687	41	26	.	9	.	.	.	.	.	.	.	.	4	.	.	.	.	.	.	8	20
	ROSCOMMON CO.																							
	199. ATHLONE, part of.																							
1	Athlone, No. 2	16,668	2,679	11	9	2	3	.	.	.	.	.	.	.	.	.	.	.	.	.	.	.	5	19
2	Brideswell	38,291	4,005	17	6	.	3	.	.	.	.	.	.	.	.	.	.	.	.	.	1	.	2	.
3	Kiltoom	27,752	2,947	15	2	.	2	.	.	.	.	.	.	.	.	.	.	.	.	.	.	.	.	.
	200. BALLINASLOE, part of																							
1	Creagh	35,059	3,286	17	8	1	4	.	.	.	.	.	.	.	.	.	1	.	.	.	.	.	5	11

ABSTRACT III.—REGISTRARS' DISTRICTS, ARRANGED BY COUNTIES AND SUPERINTENDENT REGISTRARS' DISTRICTS—continued.

IV. PROVINCE OF CONNAUGHT—continued.

No.	Registrars' Districts	Area in Statute Acres.	Population in 1911.	Births. Registered in the Quarter ending 30th Sept., 1919.	Deaths. Registered in the Quarter ending 30th Sept., 1919.	The Deaths registered during the Quarter are stated by the Registrars to include: Deaths of: Infants under 1 year of age.	Persons aged 65 years and upwards.	Deaths from: Enteric Fever.	Typhus.	Small-pox.	Measles.	Scarlet Fever	Whooping-cough.	Diphtheria.	Dysentery.	Tuberculous Disease.	Cancer.	Diarrhœa and Enteritis of Children under 2 years of age.	Diarrhœa, 2 years of age and upwards.	Violence.	Inquest Cases.	Deaths in Public Institutions.	Number of Uncertified Deaths.	Number of successful *primary* Vaccinations in the Quarter ending 30th Sept., 1919.
	201. BOYLE, part of.																							
1	Ballinameen	28,759	4,573	15	11	.	5	.	.	.	.	.	.	.	.	.	.	.	.	.	.	.	5	24
2	Ballyfarnan, No. 1 ..	1,871	441	2	1	.	.	.	.	.	.	.	.	.	.	.	.	.	.	.	.	.	1	6
3	Boyle, No. 1, *W.*	32,653	6,841	19	32	.	11	.	.	.	.	.	.	.	.	5	.	.	.	3	3	11	9	30
4	Keadew	21,372	3,958	12	11	.	5	.	.	.	.	.	.	.	.	4	.	.	.	.	.	.	4	.
	202. CARRICK-ON-SHANNON, part of.																							
1	Aughrim	37,518	5,755	22	19	2	10	.	.	.	.	.	.	.	.	.	.	.	.	.	.	.	3	13
	203. CASTLEREAGH.																							
1	Ballaghaderreen	19,172	5,768	16	21	2	9	.	.	.	.	.	.	.	.	1	1	.	.	.	.	.	8	54
2	Ballinlough..	41,116	8,209	24	19	2	9	.	.	.	.	.	.	.	.	.	.	.	.	.	.	.	10	66
3	Castlereagh, *W.*	38,462	5,497	31	14	2	7	.	.	.	.	.	.	.	.	1	.	.	.	.	.	8	4	52
4	Frenchpark	38,383	6,239	25	17	2	13	.	.	.	.	.	.	.	.	1	.	.	.	.	.	.	15	45
5	Loughglinn	26,530	5,841	19	23	2	12	.	.	.	.	.	.	.	.	1	1	.	.	.	.	.	15	53
	204. ROSCOMMON.																							
1	Athleague	36,443	3,777	16	10	.	5	.	.	.	.	.	.	.	.	2	.	.	.	.	1	.	4	.
2	Ballyleague	41,353	5,215	20	9	.	6	.	.	.	.	.	.	.	.	2	1	.	.	.	.	.	6	.
3	Roscommon, *W.*	36,549	5,080	26	19	3	10	.	.	.	.	.	.	.	.	3	2	.	1	1	.	7	5	22
	205. STROKESTOWN.																							
1	Elphin	25,197	3,464	10	9	.	2	.	.	.	.	.	.	.	.	1	.	.	.	.	.	.	5	16
2	Roosky	33,480	4,951	21	9	1	4	.	.	.	.	.	.	.	.	1	3	.	.	.	.	.	3	45
3	Strokestown, *W.*	31,662	5,430	13	18	..	11	.	.	.	.	.	.	.	.	1	2	.	.	.	.	1	9	12
	SLIGO CO.																							
	206. BOYLE, part of.																							
1	Ballyfarnan, No. 2	22,892	3,012	12	6	.	4	.	.	.	.	.	.	.	.	.	.	.	.	.	.	.	6	26
2	Boyle, No. 2	19,796	2,823	8	5	.	3	.	.	.	.	.	.	.	.	.	.	.	.	.	.	.	4	15
3	Gurteen	32,837	6,758	24	14	1	8	1	.	.	.	.	.	.	.	.	.	.	.	.	.	.	11	70

	207. Dromore West																							
1	Castleconor	27,929	4,145	17	12	.	9	.	.	.	.	.	.	.	.	1	2	.	.	.	.	.	6	45
2	Easky, W.	36,312	4,519	27	15	.	9	.	.	.	.	.	.	.	.	1	2	.	.	.	.	5	7	37
3	Skreen	32,822	3,439	12	9	.	4	.	.	.	.	.	.	.	.	1	.	.	.	.	.	.	7	5
	208. Sligo																							
1	Ballymote	19,136	4,193	18	15	2	5	.	.	.	.	.	.	.	.	1	1	.	.	.	.	.	10	.
2	Carney, No. 1 .. .	22,087	4,765	24	15	4	6	.	.	.	.	.	.	.	.	4	1	.	.	.	.	.	5	.
3	,, 2	22,469	3,697	18	5	.	2	.	.	.	.	.	.	.	.	1	..	.	.	.	.	.	3	.
4	Collooney	25,713	3,874	22	11	2	6	.	.	.	.	.	.	.	.	.	1	1	.	.	.	.	3	20
5	Riverstown..	23,561	4,011	25	17	.	9	.	.	.	.	.	.	.	.	1	1	.	.	.	.	1	9	.
6	Sligo, No. 1, *W.*	16,386	5,572	29	38	4	13	.	.	.	.	.	.	.	.	7	2	.	.	.	.	27	4	5
7	,, 2	14,456	10,235	35	16	.	6	.	.	.	.	.	2	.	.	1	.	1	.	2	.	1	6	4
	209. Tobercurry.																							
1	Aclare	46,178	8,121	27	19	1	10	.	.	.	.	.	.	.	.	.	.	.	.	.	.	.	17	82
2	Coolaney	34,302	3,254	26	7	2	4	.	.	.	.	.	.	.	.	.	.	.	.	.	.	.	3	22
3	Tobercurry, *W.*	45,329	6,627	24	31	1	14	.	.	.	.	.	.	.	.	4	5	.	.	.	.	9	12	46

ABSTRACT IV.—SUPERINTENDENT REGISTRARS' DISTRICTS OR POOR LAW UNIONS ARRANGED ALPHABETICALLY.

With the Index Number or Numbers showing the position of each in the Provincial and County Grouping in Abstracts II. and III.

Number of Union in Abstracts II. and III.	Superintendent Registrars' Districts or Poor Law Unions.	Area in Statute Acres.	Population in 1911.	Marriages. Registered in the Quarter ending 30th June, 1919.	Births. Registered in the Quarter ending 30th Sept., 1919.	Deaths. Registered in the Quarter ending 30th Sept., 1919.	The Deaths registered during the Quarter are stated by the Registrars to include: Deaths of: Infants under 1 year of age.	Deaths of: Persons aged 65 years and upwards.	Deaths from: Enteric Fever.	Typhus.	Small-pox.	Measles	Scarlet Fever.	Whooping-cough	Diphtheria.	Dysentery.	Tuberculous Disease.	Cancer.	Diarrhœa and Enteritis of Children under 2 years of age.	Diarrhœa, 2 years of age and upwards.	Violence	Inquest Cases.	Deaths in Public Institutions.	Number of Uncertified Deaths.	Number of successful *primary* Vaccinations in the Quarter ending 30th Sept., 1919.
41	Abbeyleix ..	127,009	15,935	12	72	54	2	19	.	.	.	.	.	.	.	.	14	3	.	.	1	1	5	15	64
119	Antrim	117,225	30,050	54	141	97	6	38	.	.	.	.	.	.	.	.	15	6	.	1	1	2	30	7	132
30, 33	Ardee	96,218	13,781	14	53	40	4	18	1	.	.	.	.	.	.	.	2	7	.	.	1	2	7	5	39
127	Armagh	146,624	44,109	62	182	130	14	60	.	.	.	.	.	2	.	.	14	13	.	.	1	1	23	29	198
46, 199	Athlone	151,025	26,453	30	119	68	7	29	.	.	.	.	.	2	.	.	11	3	.	.	.	2	9	20	61
9, 42	Athy	161,323	21,349	14	79	66	5	27	.	.	.	.	.	.	1	.	8	6	.	.	.	2	16	10	59
133	Bailieborough ..	71,952	14,757	9	65	48	1	29	.	.	.	.	.	.	.	.	3	3	.	.	.	.	5	15	68
192	Ballina	255,588	31,387	50	174	92	9	47	.	.	.	.	.	1	.	.	9	2	.	.	1	.	1	49	65
177, 200	Ballinasloe ..	160,629	18,561	27	79	44	5	21	1	.	.	.	.	.	.	.	4	2	.	.	1	1	11	17	50
193	Ballinrobe ..	147,144	19,928	14	108	57	2	38	.	.	.	.	.	.	.	.	3	2	.	.	.	.	4	36	43
120	Ballycastle ..	102,643	12,193	16	40	36	4	20	.	.	.	.	.	1	1	.	7	2	.	.	1	2	.	11	48
27, 47	Ballymahon ..	100,142	11,753	21	51	46	4	25	.	.	.	.	.	.	1	.	3	1	.	.	.	.	7	25	27
121	Ballymena ..	161,301	48,415	76	221	140	13	62	1	.	.	1	.	1	.	.	18	9	.	1	3	2	10	18	189
122	Ballymoney ..	121,510	27,424	44	159	93	9	43	.	.	.	.	1	.	.	.	16	5	1	.	3	3	5	19	211
139, 157, 187	Ballyshannon ..	132,495	20,163	12	89	66	5	27	.	.	.	.	.	.	.	.	6	8	1	.	.	1	6	23	48
61	Ballyvaghan ..	71,658	3,651	3	12	8	.	3	.	.	.	.	.	.	.	.	1	.	.	.	.	.	.	5	12
4	Balrothery ..	84,072	19,232	28	79	52	6	25	.	.	.	.	.	.	.	.	8	.	1	1	1	2	4	18	64
1, 10, 56	Baltinglass ..	154,385	15,107	18	83	47	6	27	.	.	.	.	.	.	.	.	7	2	1	.	.	1	7	18	19
128, 149	Banbridge ..	125,205	40,131	72	174	113	10	60	.	.	.	.	.	.	.	.	13	3	2	.	1	1	8	25	146
69	Bandon	101,483	16,888	17	71	49	7	21	.	.	.	.	.	2	1	.	4	1	.	.	.	.	3	13	94
70	Bantry	107,285	12,733	11	59	29	.	16	.	.	.	.	.	.	.	.	5	2	.	.	.	.	.	13	125
134, 188	Bawnboy ..	104,696	17,183	16	82	43	1	29	.	.	.	.	.	.	.	.	2	5	.	.	.	.	1	25	273
123, 132, 150	Belfast	49,658	408,553	1,128	2,777	1,350	274	280	3	.	.	1	8	1	2	2	235	83	108	47	32	41	335	11	2,152
194	Belmullet ..	179,246	14,346	27	80	47	7	18	.	.	.	.	.	.	.	.	5	1	.	.	.	.	2	35	358
22, 100	Birr	220,741	23,287	26	116	65	4	31	.	.	.	.	.	.	1	.	4	7	.	.	1	.	8	14	185
101	Borrisokane ..	82,170	7,853	11	37	18	.	10	.	.	.	.	.	.	.	.	.	2	.	.	1	2	4	5	48
201, 206	Boyle	160,180	28,406	53	92	80	1	36	1	.	.	.	.	.	.	.	9	.	.	.	3	3	11	40	171
86	Cahersiveen ..	198,130	20,785	7	77	47	1	33	.	.	.	.	.	.	.	.	4	3	.	.	.	.	4	30	161
14, 105	Callan	104,071	13,067	7	51	41	2	23	.	.	.	.	.	.	.	.	4	4	.	.	.	.	12	14	48
2, 43	Carlow	199,998	32,910	35	130	93	10	50	.	.	.	.	.	2	.	.	10	7	1	.	.	.	19	27	39
166	Carrickmacross ..	65,687	15,108	9	55	51	5	18	1	.	.	.	.	1	1	.	5	2	1	.	1	.	8	15	27
189, 202	Carrick-on-Shannon	101,002	17,541	19	61	49	5	23	.	.	.	.	.	.	.	.	4	1	.	.	.	.	9	12	55
15, 106, 112	Carrick-on-Suir ..	112,716	16,725	23	94	58	8	22	.	.	.	.	.	.	.	.	8	1	3	.	1	.	7	15	70
107	Cashel	156,188	19,501	18	88	35	8	13	.	.	.	.	.	.	.	.	5	1	.	.	.	.	5	7	33

195	Castlebar ..	141,193	25,805	29	102	142	1	55	2	.	.	.	.	.	.	.	25	8	.	.	.	.	82	39	4
129, 167	Castleblayney ..	99,628	25,109	23	105	71	7	33	.	.	.	.	.	4	.	.	8	10	2	.	.	.	7	29	75
16	Castlecomer ..	57,866	9,377	12	60	39	4	20	.	.	.	.	.	.	.	.	2	2	.	.	.	.	4	15	48
170	Castlederg ..	91,833	11,161	13	44	47	3	26	.	.	.	.	1	.	.	.	5	2	.	.	.	1	2	7	99
203	Castlereagh ..	163,663	31,554	23	115	94	10	50	.	.	.	.	.	.	.	.	4	2	.	.	.	.	8	52	270
71	Castletown ..	74,320	10,393	17	69	29	.	13	.	.	.	2	.	.	.	.	2	1	.	.	.	.	12	7	106
135	Cavan	230,456	49,042	54	190	163	8	85	.	.	.	.	1	6	.	.	10	6	.	1	5	4	28	66	156
5, 11	Celbridge ..	79,938	14,163	16	52	40	2	13	.	.	.	.	.	.	.	.	16	4	.	.	.	.	18	1	40
196	Claremorris ..	110,790	24,280	23	80	67	3	42	1	.	.	.	.	.	.	.	7	6	.	.	.	.	.	34	145
178	Clifden	193,782	17,325	13	78	43	2	24	.	.	.	1	.	.	.	.	7	2	.	.	.	.	7	26	114
108	Clogheen ..	117,415	14,737	18	44	45	1	22	.	.	.	.	.	.	.	.	3	2	.	.	.	.	11	12	40
171	Clogher ..	89,336	13,744	10	69	37	5	21	.	.	.	.	.	.	1	.	3	1	.	.	.	1	2	19	52
72	Clonakilty ..	81,015	17,628	52	66	52	2	27	.	.	.	.	.	1	.	.	3	1	1	.	.	.	13	14	129
158, 168	Clones	109,957	21,735	29	79	57	2	33	.	.	.	.	.	.	.	.	4	2	.	.	.	1	2	19	94
109, 113	Clonmel	87,777	18,301	44	66	72	4	22	.	.	.	.	.	1	.	.	16	1	.	2	1	3	34	10	34
162	Coleraine.. ..	118,894	29,955	44	136	128	16	65	.	.	.	1	1	.	.	1	13	7	.	.	1	3	14	20	111
172	Cookstown ..	96,943	22,516	35	90	71	7	37	.	.	.	.	.	.	.	.	6	8	2	1	.	1	.	20	87
73	Cork	170,521	134,458	317	734	456	64	148	.	.	.	.	.	2	7	.	83	43	25	3	10	10	178	24	547
62	Corrofin	61,382	4,483	2	18	14	.	8	.	.	.	.	.	.	.	.	3	1	.	.	.	.	8	3	15
92	Croom	83,369	10,372	8	44	32	3	19	.	.	.	.	.	.	.	.	3	3	.	.	.	.	6	3	23
48	Devin	74,328	7,864	4	38	36	3	18	.	.	.	.	.	.	.	.	3	2	.	.	.	.	8	14	31
87	Dingle	126,459	17,804	19	97	38	1	20	.	.	.	.	.	.	.	.	5	.	.	.	.	.	3	21	149
140	Donegal	160,445	19,616	23	70	63	3	33	.	.	.	.	.	.	.	.	5	4	.	.	.	1	6	23	80
151	Downpatrick ..	148,114	39,196	43	207	124	8	49	.	.	.	1	.	1	.	.	22	15	.	.	3	3	19	10	159
31, 34	Drogheda ..	99,006	24,979	36	124	77	9	35	.	.	.	1	.	.	.	.	4	4	3	.	.	.	8	14	69
207	Dromore West ..	97,063	12,103	8	56	36	.	22	.	.	.	.	.	.	.	.	3	4	.	.	.	.	5	20	87
6, 8	Dublin ..	89,480	406,196	856	2,555	1,558	344	355	8	.	.	4	4	.	6	13	235	129	172	15	39	38	660	34	962
32	Dundalk ..	94,414	33,929	51	165	112	8	38	3	.	.	.	.	1	1	.	16	10	3	.	2	3	15	22	136
141	Dunfanaghy ..	126,165	15,471	5	84	30	4	15	.	.	.	.	.	.	.	.	7	2	.	.	.	.	.	14	61
173	Dungannon ..	110,375	30,250	50	126	109	7	49	.	.	.	.	.	2	.	.	16	2	.	.	3	4	15	23	128
114	Dungarvan ..	94,214	14,236	8	60	49	8	26	.	.	.	.	.	.	.	.	4	4	.	.	2	2	13	7	51
74	Dunmanway ..	103,921	12,273	2	61	23	3	9	.	.	.	.	.	.	.	.	4	2	.	.	.	.	.	7	41
35	Dunshaughlin ..	106,822	8,085	9	36	22	2	11	.	.	.	.	.	.	.	.	1	.	1	.	.	.	.	4	19
12, 23, 36	Edenderry ..	172,394	14,499	12	58	48	1	27	.	.	.	.	.	1	.	.	2	3	.	.	.	.	8	8	12
63	Ennis	113,839	19,523	32	62	57	2	24	.	.	.	.	.	.	.	.	11	3	.	.	1	.	17	15	49
52	Enniscorthy ..	193,396	31,304	33	140	104	6	48	.	.	.	.	.	.	.	.	15	7	1	.	1	2	20	35	2
136, 159	Enniskillen ..	197,650	28,670	39	139	66	4	25	.	.	.	.	.	.	.	.	8	5	.	.	2	.	9	19	52
64	Ennistimon ..	99,619	16,882	3	52	34	2	18	.	.	.	.	.	.	.	.	4	3	.	.	3	3	9	13	22
75, 93	Fermoy ..	235,294	36,430	32	159	91	7	40	.	1	.	.	.	.	1	.	11	3	1	1	7	7	17	22	93
179	Galway ..	198,536	35,083	45	176	123	16	56	.	.	.	.	.	.	1	.	9	6	1	.	7	5	26	46	104
180	Glennamaddy ..	100,271	15,263	3	73	37	3	14	.	.	.	.	.	1	.	.	7	1	.	.	1	1	1	19	182
142	Glenties	258,498	32,800	25	145	87	8	38	.	.	.	2	.	.	1	.	14	3	.	1	.	.	1	43	335
53	Gorey	130,109	16,095	7	60	46	6	17	.	.	.	.	.	.	.	.	8	1	.	.	.	1	4	10	42
181	Gort	106,326	11,382	3	53	34	3	20	.	.	.	.	.	.	.	.	5	2	.	.	.	1	6	15	106
28, 49, 137	Granard	134,708	21,840	16	105	64	3	34	.	.	.	.	.	.	.	.	6	3	1	.	2	1	5	30	62
143	Inishowen .	160,049	27,576	26	125	77	7	46	.	.	.	.	2	1	.	.	5	2	1	.	.	1	3	42	108
160, 174	Irvinestown ..	82,054	13,036	15	71	38	1	14	.	.	.	.	.	.	.	.	6	2	.	.	.	.	3	13	41
76	Kanturk ..	185,657	22,299	29	152	102	7	45	.	.	.	1	.	.	.	.	15	5	.	.	.	.	9	26	156

ABSTRACT IV.—SUPERINTENDENT REGISTRARS' DISTRICTS OR POOR LAW UNIONS ARRANGED ALPHABETICALLY—*continued.*

With the Index Number or Numbers showing the position of each in the Provincial and County Grouping in Abstracts II. and III.

Number of Union in Abstracts II. and III	Superintendent Registrars' Districts or Poor Law Unions.	Area in Statute Acres	Population in 1911	Marriages. Registered in the Quarter ending 30th June, 1919.	Births. Registered in the Quarter ending 30th Sept., 1919	Deaths. Registered in the Quarter ending 30th Sept., 1919.	Deaths of Infants under 1 year of age.	Deaths of Persons aged 65 years and upwards.	Deaths from Enteric Fever	Typhus.	Small-pox.	Measles.	Scarlet Fever.	Whooping-cough	Diphtheria.	Dysentery.	Tuberculous Disease.	Cancer	Diarrhœa and Enteritis of Children under 2 years of age.	Diarrhœa, 2 years of age and upwards.	Violence.	Inquest Cases.	Deaths in Public Institutions.	Number of Uncertified Deaths.	Number of successful *primary* Vaccinations in the Quarter ending 30th Sept., 1919.
37	Kells	103,426	13,271	21	66	43	9	19	.	.	.	.	.	1	.	.	5	1	2	.	.	.	4	11	37
88	Kenmare.. ..	198,416	13,212	12	45	16	.	8	.	.	.	.	.	.	.	.	1	.	.	.	.	.	3	7	107
152	Kilkeel	81,954	18,077	19	81	48	2	21	.	.	.	.	.	.	.	.	11	10	.	.	1	3	1	8	62
17	Kilkenny ..	110,989	23,001	22	99	62	3	29	.	.	.	.	.	.	.	.	7	6	.	.	2	.	25	10	45
65	Killadysert ..	62,618	8,216	12	29	18	2	7	.	.	.	.	.	2	.	.	2	.	.	.	.	.	.	8	19
89	Killarney ..	251,430	35,986	22	136	117	8	41	.	.	.	.	.	.	.	.	21	5	1	.	.	.	45	34	495
115	Kilmacthomas ..	64,592	6,830	3	40	20	1	12	.	.	.	.	.	.	.	.	1	1	.	.	.	.	1	4	17
77, 94	Kilmallock ..	145,169	24,796	25	154	78	13	32	.	.	.	.	.	.	.	.	12	6	2	.	.	.	12	15	90
66	Kilrush ..	137,501	25,647	26	95	63	7	34	.	.	.	.	.	.	.	.	3	6	.	.	2	2	5	22	22
78	Kinsale ..	80,160	15,661	17	40	41	2	20	1	.	.	.	.	.	.	.	4	4	.	.	1	2	6	9	49
124	Larne	118,040	34,414	74	189	110	15	34	.	.	.	.	.	.	2	.	18	12	2	.	5	5	5	6	196
144	Letterkenny ..	101,255	12,155	21	57	28	3	11	.	.	.	.	.	.	.	.	6	2	.	.	1	1	8	7	45
163	Limavady ..	152,958	19,101	23	92	69	4	37	.	.	.	.	.	.	.	.	6	5	.	.	.	1	8	18	69
67, 95	Limerick ..	178,211	65,913	120	347	236	34	60	5	.	.	.	.	.	1	.	31	14	3	1	3	4	90	34	304
125, 153	Lisburn	119,057	46,328	93	234	201	10	62	3	.	.	3	22	.	4	.	25	15	5	1	5	7	80	.	175
116	Lismore	97,179	12,000	8	41	43	.	26	1	.	.	.	.	.	.	.	1	5	.	.	.	1	7	15	32
161	Lisnaskea ..	98,740	15,458	15	47	50	.	31	.	.	.	.	.	.	.	.	4	6	.	.	.	1	5	21	59
99, 96	Listowel	190,177	34,237	41	191	120	13	63	.	1	.	.	.	.	.	.	12	1	2	1	.	1	13	5	205
145, 164	Londonderry ..	145,113	63,328	133	357	209	28	64	1	.	.	1	2	5	.	.	39	14	5	2	8	8	43	18	349
29	Longford.. ..	110,073	21,124	31	90	59	4	34	.	.	.	.	.	.	.	.	6	2	.	.	1	2	8	35	68
182	Loughrea ..	198,927	19,149	12	96	42	3	24	.	2	.	.	.	.	.	.	2	4	.	.	.	.	8	15	103
126, 130, 154	Lurgan	79,917	53,609	115	232	159	15	62	.	.	.	.	.	.	.	.	30	12	2	.	4	5	26	10	180
79	Macroom.. ..	179,154	21,418	14	89	50	1	27	.	.	.	.	.	.	.	.	10	2	.	.	2	2	3	18	103
165	Magherafelt ..	157,233	36,107	46	160	113	9	65	.	.	.	.	.	1	.	.	14	4	1	.	.	.	6	28	126
89	Mallow	149,715	21,216	33	104	52	12	19	.	.	.	.	.	2	.	.	3	2	.	.	.	1	3	19	49
190	Manorhamilton ..	144,857	20,616	18	82	72	4	42	3	.	.	.	.	.	.	.	3	8	1	.	4	4	11	37	84
81	Middleton ..	109,383	19,622	46	86	56	4	25	.	.	.	.	.	1	.	.	9	2	.	.	3	2	10	7	102
145	Millford	112,088	19,393	19	83	52	3	30	.	.	.	.	.	.	.	.	5	7	.	.	1	1	3	16	77
82	Millstreet ..	74,939	10,180	.	47	24	2	14	.	.	.	.	.	.	.	.	3	1	.	.	.	.	5	6	77
191	Mohill	92,956	18,384	12	60	51	2	28	.	.	.	.	.	.	.	.	5	1	.	.	.	.	2	25	181
169	Monaghan ..	125,180	26,726	31	99	97	5	54	.	.	.	.	.	.	1	.	10	3	.	3	.	.	17	33	101

183	Mount Bellew ..	102,404	14,203	25	57	31	3	17	.	.	.	.	.	2	.	.	1	.	.	.	1	1	2	9	57
24, 44	Mountmellick ..	200,708	27,886	27	94	84	2	39	.	.	.	.	.	.	.	.	12	8	1	.	.	.	16	17	12
50	Mullingar ..	208,601	26,758	35	115	121	15	43	.	.	.	.	1	2	1	.	14	7	.	.	2	2	45	17	120
12, 57	Naas	216,151	37,986	49	118	101	11	35	.	.	.	.	.	.	1	.	14	9	.	.	7	9	6	15	113
38	Navan	94,474	14,330	22	63	35	2	14	.	.	.	.	.	.	.	.	6	3	.	.	.	1	12	5	35
102	Nenagh	183,399	23,038	28	87	63	3	29	.	.	.	.	.	.	.	.	3	6	.	.	3	1	7	23	85
97	Newcastle ..	143,843	23,594	27	133	77	6	32	.	.	.	.	.	.	.	.	11	3	1	.	2	1	9	34	153
3, 18, 54	New Ross ..	177,832	28,682	34	115	76	4	36	.	.	.	.	.	.	.	.	7	4	.	1	1	.	13	29	70
131, 155	Newry	138,029	49,394	86	196	140	11	55	.	.	.	.	.	.	1	.	20	8	.	.	3	2	22	17	199
156	Newtownards ..	94,352	44,340	111	259	153	27	50	.	.	.	4	.	.	.	.	25	6	5	1	4	6	15	13	193
39, 138	Oldcastle.. ..	86,043	14,254	19	70	49	7	22	.	.	.	.	.	5	.	.	2	4	.	.	.	1	.	19	24
175	Omagh	229,877	36,440	45	170	145	11	78	.	.	.	.	1	.	.	.	15	10	1	.	.	1	35	35	118
184	Oughterard ..	173,506	16,736	14	83	44	7	16	.	.	.	.	.	.	.	.	4	.	.	.	.	.	.	28	41
185	Portumna ..	77,264	8,681	11	43	31	3	17	.	.	.	.	.	.	.	.	1	4	.	.	.	.	5	14	46
7, 58	Rathdown ..	61,498	59,734	111	240	199	18	79	.	.	.	.	1	.	.	.	30	23	8	1	1	3	58	5	194
59	Rathdrum ..	227,487	26,912	33	137	93	13	34	.	.	.	.	.	1	2	.	14	2	1	.	.	4	14	19	226
98	Rathkeale ..	102,525	13,863	3	74	44	4	23	.	.	.	.	.	.	.	.	5	2	.	.	.	1	10	14	45
204	Roscommon ..	114,345	14,072	20	62	38	3	21	.	.	.	.	.	.	.	.	7	3	.	1	1	1	7	15	22
25, 45, 103	Roscrea	149,708	16,861	23	62	36	1	23	.	.	.	.	.	.	.	.	6	1	.	.	.	.	6	13	81
68	Scarriff	173,061	18,692	10	64	53	2	34	.	.	.	.	.	.	.	.	3	.	.	.	1	.	14	25	48
60	Shillelagh ..	83,074	8,618	12	42	42	4	14	1	.	.	.	.	.	.	.	6	4	.	.	.	1	17	6	4
83	Skibbereen ..	115,389	23,476	13	106	54	6	20	.	.	.	.	.	.	.	.	10	7	.	.	.	1	11	17	77
84	Skull	57,692	8,643	4	34	24	1	14	.	.	.	.	.	.	.	.	4	1	.	.	.	.	.	9	32
208	Sligo	143,808	36,347	54	171	117	12	47	.	.	.	.	.	2	.	.	15	6	2	.	2	.	29	40	29
147, 176	Strabane ..	190,192	34,971	61	152	87	7	41	.	.	.	.	.	.	1	.	9	4	.	.	.	2	10	21	162
148	Stranorlar ..	121,259	13,171	8	49	51	5	26	.	.	.	.	.	.	.	.	6	7	2	1	.	1	2	17	58
205	Strokestown ..	90,339	13,845	10	44	36	1	17	.	.	.	.	.	.	.	.	3	5	.	.	.	.	1	17	73
197	Swineford ..	151,560	42,751	43	190	107	8	54	.	.	.	.	.	.	.	.	17	2	1	.	.	.	17	54	441
19	Thomastown ..	107,641	12,594	15	63	40	5	15	.	.	.	.	.	.	.	.	1	3	1	.	1	3	1	22	64
104	Thurles ..	142,659	22,455	23	77	64	4	33	.	.	.	.	.	.	.	.	9	5	.	.	1	1	15	19	60
99, 110	Tipperary ..	180,072	31,266	34	143	77	10	29	.	.	.	.	.	.	.	.	7	4	1	.	2	2	12	18	120
209	Tobercurry ..	125,809	18,002	12	77	57	4	28	.	.	.	.	.	.	.	.	4	5	.	.	.	.	9	32	150
91	Tralee	221,813	41,683	44	209	90	9	39	.	.	.	.	.	.	.	.	11	4	1	.	.	.	16	28	91
40	Trim	119,520	13,241	23	58	49	5	23	.	.	.	.	.	.	.	.	1	7	.	.	1	.	12	7	81
186	Tuam	191,264	29,127	19	126	58	5	26	.	.	.	.	.	.	1	.	5	4	.	.	.	.	5	23	122
26, 51	Tullamore ..	157,395	21,922	30	99	57	4	27	.	.	.	.	.	.	.	.	9	4	2	1	.	1	12	11	32
20, 111	Urlingford ..	77,690	8,384	6	44	23	4	12	.	.	.	.	.	.	.	.	1	1	.	.	.	.	3	7	48
21, 117	Waterford ..	126,755	47,692	75	228	182	21	66	.	.	.	.	.	.	.	.	35	12	11	6	2	1	54	28	131
198	Westport ..	347,835	33,680	35	127	78	4	40	.	.	.	.	.	.	.	.	14	1	.	.	.	.	.	39	205
55	Wexford	133,047	32,691	32	156	96	15	36	.	.	.	.	.	3	.	.	12	4	5	.	.	.	10	23	73
85, 118	Youghal	71,115	13,942	30	57	39	2	15	.	.	.	.	.	.	.	.	4	3	1	.	.	1	12	8	26

WILLIAM J. THOMPSON,
Registrar-General.

GENERAL REGISTER OFFICE,
CHARLEMONT HOUSE,
DUBLIN, *9th January*, 1920.

Printed under the authority of His Majesty's Stationery Office
By ALEX. THOM & Co. (Ltd.), Crow Street, Dublin.

13268. Wt. 5568, 3, 8, 280. 11/1919.

FOR OFFICIAL USE.

1919.]
4th Quarter.

[No. 224.

QUARTERLY RETURN

OF THE

MARRIAGES, BIRTHS, AND DEATHS

REGISTERED IN THE

PROVINCES, COUNTIES, POOR LAW UNIONS OR SUPERINTENDENT REGISTRARS' DISTRICTS, AND REGISTRARS' DISTRICTS IN IRELAND,

WITH

Certain Detailed Information Relative to the Deaths in each Registrar's District; Persons Vaccinated, &c., &c., &c.

By Authority of the Registrar-General.

DUBLIN:
PUBLISHED BY HIS MAJESTY'S STATIONERY OFFICE.

To be purchased through any Bookseller or directly from
E. PONSONBY, Ltd., 116, Grafton Street, Dublin;
or from H.M. STATIONERY OFFICE at the following addresses:
Imperial House, Kingsway, London, W.C.2, and 28, Abingdon Street, London, S.W.1
37, Peter Street, Manchester; 1, St. Andrew's Crescent, Cardiff;
23, Forth Street, Edinburgh.

Price One Shilling Net.

Marriages:—JULY, AUGUST, SEPTEMBER, 1919. **Births and Deaths.**—OCT., NOV., DEC., 1919.

During the quarter ended 31st December last, there were registered in the 829 Registrars' Districts in Ireland 22,715 births—a number equal to an annual birth-rate of 20·7 in every 1,000 of the estimated population.* There were 16,008 deaths during the quarter, representing an annual rate of 14·6 per 1,000.

In the same period (according to the returns obtained by the Royal Irish Constabulary and the Dublin Metropolitan Police who acted as enumerators at the several Irish seaports), 1,135 persons emigrated, 202 of these going to Great Britain.

In England and Wales last quarter the births registered numbered 223,569, and the deaths 114,809, the corresponding numbers for the fourth quarter of 1918, being 161,775 and 241,218.

The birth-rate in Ireland for the quarter is 0·2 above the average rate for the corresponding quarter of the ten years, 1909–1918, and 2·5 above the rate for the fourth quarter of 1918. The deaths are 10,703 below those registered in the corresponding quarter of 1918; the death-rate is 9·8 below the rate for that quarter, and 1·8 below the average for the fourth quarter of the ten years, 1909-1918.

In comparison with those for the corresponding quarter of 1918, the returns of pauperism furnished by the Local Government Board show a decrease of 1,135 in the average number of Workhouse inmates on Saturdays during the quarter, and a decrease of 507 in the average number of persons on out-door relief.

* See page 203.

The annual rate (6·6 per 1,000 of the population) represented by the marriages registered during the third quarter of 1919 is 1·6 above the average rate for the corresponding quarter of the preceding ten years.

TABLE I.—Showing for each PROVINCE and COUNTY in Ireland, the Annual Rate per 1,000 of the population,* represented by the number of MARRIAGES *registered* during the Quarter ended 30th September, 1919, and by the BIRTHS and DEATHS *registered* in the Quarter ended 31st December, 1919.

Provinces and Counties.	Annual Rate per 1,000 of the Population,* represented by		
	Marriages, Third Quarter, 1919.	**Births,** Fourth Quarter, 1919.	**Deaths,** Fourth Quarter, 1919.
IRELAND. ..	6·6	20·7	14·6
PROVINCES.			
I. LEINSTER, ...	8.0	21·9	15·5
II. MUNSTER, ..	5·4	19·3	13·2
III. ULSTER, ..	7·6	22·4	15·5
IV. CONNAUGHT, ..	3·4	16·5	12·7
I. LEINSTER.			
Carlow, ..	6·4	18·4	15·3
Dublin County, ..	10·0	14·8	13·8
Dublin Co. Borough,	11·8	22·8	19·7
Kildare, ...	5·2	18·2	11·0
Kilkenny, ..	5·2	20·0	14·5
King's, ..	6·0	17·9	12·5
Longford, ..	5·0	15·1	14·6
Louth, ...	8·8	20·7	13·1
Meath, ...	4·0	18·9	14·8
Queen's, ...	4·5	16·2	11·9
Westmeath, ..	4·9	17·6	16·6
Wexford, ..	6·1	18·9	15·2
Wicklow, ..	5·7	19·7	13·5
II. MUNSTER.			
Clare, ...	2·8	15·1	11·2
Cork Co. and Co. Borough.	6·3	20·3	14·4
Kerry, ...	3·7	19·0	10·4
Limerick Co. and Co. Borough.	5·5	21·5	14·8
Tipperary, North Riding.	6·4	18·8	11·6
Tipperary, South Riding.	5·1	17·0	13·1
Waterford Co. and Co. Borough.	7·0	19·1	14·3
III. ULSTER.			
Antrim, ...	6·7	21·3	13·7
Armagh, ..	7·5	18·6	13·2
Belfast Co. Borough,	11·5	29·6	18·4
Cavan, ...	4·3	18·3	12.4
Donegal, ...	4·2	18·7	13·9
Down, ...	7·3	20·6	15·5
Fermanagh, ..	4·1	17·1	13·3
Londonderry Co. and Co. Borough.	7·7	22·3	16·6
Monaghan, ..	5·4	19·4	13·9
Tyrone, ...	6·1	17·8	14·7
IV. CONNAUGHT.			
Galway, ..	3·1	17·3	12·1
Leitrim, ...	3·6	15·8	10·9
Mayo, ...	3·0	16·8	12·2
Roscommon,	4·0	16·4	14·2
Sligo, ...	4·4	14·9	14·5

* Throughout this Report the rates for the total of Ireland are calculated on the estimated population in the middle of 1917; those for the county boroughs of Dublin and Belfast and Londonderry Co and Co. Borough on the population estimated to the middle of the year 1919; and those for the provinces and remaining counties on the population according to the Census of 1911.

MARRIAGES.

The Marriages (7,246) registered in Ireland during the third quarter of 1919 are equivalent to an annual rate of 6·6 per 1,000 of the estimated population, being 1·3 above the rate for the corresponding quarter of 1918, and 1·6 above the average rate for the third quarter of the ten years, 1909-1918. Of the total number of marriages, 4,903 were registered under the provisions of the 26 and 27 Vic., cap. 90, and 2,343 under the 7 and 8 Vic., cap. 81; the former number being equal to an annual rate of 6·1 per 1,000 of the estimated Roman Catholic population, and the latter affording a rate of 8·2 per 1,000 of the members of all other religious persuasions. The rate under the former heading is 1·5 above, and that under the latter heading 1·8 above the average rate for the corresponding quarter of the previous ten years.

It is to be borne in mind that in many parts of the country the greater portion of the annual number of Roman Catholic marriages is celebrated in the first quarter, while as regards other marriages the number in the first quarter is generally less than that for any of the other quarters of the year.

TABLE II.—Showing by QUARTERLY PERIODS the MARRIAGES registered in Ireland in each of the ten years, 1909–1918, and the average number for that period, also the number registered in the first, second, and third quarters of 1919.

Year.	Marriages.														
	Roman Catholic.					Others.					Total.				
	Quarter ending the last day of				Total.	Quarter ending the last day of				Total.	Quarter ending the last day of				Total.
	Mar.	June.	Sept.	Dec.		Mar.	June.	Sept.	Dec.		Mar	June.	Sept.	Dec.	
1909, ...	5,431	3,580	3,666	3,380	16,057	1,336	1,693	1,848	1,716	6,593	6,767	5,273	5,514	5,096	22,650
1910, ...	4,573	3,987	3,569	3,398	15,527	1,433	1,451	1,875	1,826	6,585	6,006	5,438	5,444	5,224	22,112
1911, ...	5,926	3,715	3,419	3,669	16,729	1,249	1,808	1,806	1,881	6,744	7,175	5,523	5,225	5,550	23,473
1912, ...	5,373	3,865	3,726	3,613	16,577	1,290	1,726	1,930	1,760	6,706	6,663	5,591	5,656	5,373	23,283
1913, ...	4,308	4,073	3,589	3,768	15,738	1,447	1,492	1,874	1,715	6,528	5,755	5,565	5,463	5,483	22,266
1914, ...	5,552	3,840	3,758	3,864	17,014	1,350	1,740	1,859	1,732	6,681	6,902	5,580	5,617	5,596	23,695
1915, ...	4,964	4,255	4,125	3,990	17,334	1,317	1,884	1,822	1,797	6,820	6,281	6,139	5,947	5,787	24,154
1916, ...	6,098	3,170	3,642	3,483	16,393	1,265	1,543	1,581	1,463	5,852	7,363	4,713	5,223	4,946	22,245
1917, ...	4,680	3,415	3,552	3,402	15,049	1,316	1,472	1,648	1,588	6,024	5,996	4,887	5,200	4,990	21,073
1918, ...	4,478	4,004	3,908	3,343	15,733	1,494	1,765	1,903	1,675	6,837	5,972	5,769	5,811	5,018	22,570
Average for ten years, 1909–1918,	5,138	3,791	3,695	3,591	16,215	1,350	1,657	1,815	1,715	6,537	6,488	5,448	5,510	5,306	22,752
1919, ...	4,943	4,426	4,903	–	–	1,471	2,173	2,343	–	–	6,414	6,599	7,246	–	–
Equivalent Annual Rate per 1,000 living :—															
Average, 1909–1918,	6·4	4·7	4·6	4·5	5·0	4·7	5·8	6·4	6·0	5·7	6·0	5·0	5·0	4·9	5·2
1919	6·1	5.5	6·1	–	–	5·1	7·6	8·2	–	–	5·9	6·0	6·6	–	–

BIRTHS.

The number of births registered during the quarter ended 31st December last was 22,715—11,731 boys and 10,984 girls—being equal to an annual ratio of 1 in every 48·2 or 20·7 per 1,000 of the estimated population. The average number of births registered during the corresponding quarter of the ten years, 1909–18, was 22,469, equivalent to an annual rate of 20·5 per 1,000 of the estimated mean population of those years.

The respective birth-rates for the four provinces* last quarter are—Leinster, 21·9 per 1,000 of the population according to the Census of 1911; Munster, 19·3; Ulster, 22·4; and Connaught, 16·5.

DEATHS.

The number of deaths registered in Ireland during the quarter ended 31st December last was 16,008—7,998 males and 8,010 females—affording an annual ratio of 1 in every 68·4 or 14·6 per 1,000 of the estimated population; the average rate for the corresponding quarter of the ten years, 1909–18, was 16·4 per 1,000.

The death-rate in Leinster was 15·5 per 1,000 of the population according to the Census of 1911; in Munster, 13·2; in Ulster, 15·5; and in Connaught, 12·7.

* See note (*) on page 188.

TABLE III.—Showing by QUARTERLY PERIODS the number of BIRTHS and DEATHS registered in Ireland in each of the ten years 1909–1918, and the average number for that period; also the number registered during each quarter of the year 1919:—

YEAR.	BIRTHS.					DEATHS.				
	Quarter ending the last day of				Total.	Quarter ending the last day of				Total.
	March.	June.	Sept.	Dec.		March.	June.	Sept.	Dec.	
1909, ...	25,774	26,930	25,361	24,694	102,759	21,975	19,776	15,204	18,018	74,973
1910, ...	25,700	27,064	25,250	23,949	101,963	21,226	20,518	15,465	17,685	74,894
1911, ...	25,773	26,714	25,431	23,840	101,758	20,805	18,675	15,990	17,005	72,475
1912, ...	26,405	26,558	24,513	23,559	101,035	21,328	18,556	14,921	17,382	72,187
1913, ...	25,486	26,578	24,696	23,334	100,094	21,805	19,952	16,429	16,508	74,694
1914, ...	24,999	26,103	24,296	23,408	98,806	20,396	18,416	15,212	17,321	71,345
1915, ...	25,692	25,584	22,791	21,516	95,583	24,165	19,805	14,637	17,544	76,151
1916, ...	23,602	24,055	22,835	20,945	91,437	20,589	19,491	14,587	16,724	71,391
1917, ...	22,188	23,536	21,079	19,567	86,370	25,228	19,090	13,558	14,848	72,724
1918, ...	20,996	23,836	22,593	19,879	87,304	18,286	18,272	15,426	26,711	78,695
Average for ten years, 1909–1918.	24,662	25,696	23,884	22,469	96,711	21,580	19,255	15,143	17,975	73,953
1919, ...	21,938	23,509	21,393	22,715	89,555	28,129	20,844	13,776	16,008	78,757
Equivalent Annual Rate per 1,000 living:—										
Average, 1909–1918,	22·5	23·5	21·9	20·5	22·1	19·7	17·6	13·8	16·4	16·9
1919, ...	20·0	21·5	19·5	20·7	20·4	25·7	19·0	12·6	14·6	18·0

AGES.—Of the 16,008 deaths registered last quarter, 1,641, or 10·3 per cent., were of infants under one year of age; and 6,810, or 42·5 per cent., were of persons aged 65 years and upwards. The deaths of infants under one year old are equal to 72·2 per 1,000 of the births registered. In the Province of Leinster the number of deaths of infants under one year old equalled 12·0 per cent. of the total deaths registered therein; in Munster, 9·9 per cent.; in Ulster, 10·6 per cent.; and in Connaught, 5·6 per cent. The deaths of persons 65 years old and upwards registered during the quarter in Leinster are equal to 38·6 per cent.; in Munster to 45·2 per cent.; in Ulster, to 39·7 per cent.; and in Connaught to 55·7 per cent. of the total deaths registered in the province.

CAUSES OF DEATH.

As may be seen from the following Table the total number of deaths from the principal epidemic diseases is 872, and is equivalent to an annual rate of 0·80 per 1,000 living, being 78 (or 0·06 per 1,000) above the average for the fourth quarter of the five years preceding.

TABLE IV.—Showing the number of deaths from the principal epidemic diseases returned by the Registrars as having been registered during the quarter ended 31st December, 1919, and in each of the eight quarters immediately preceding; with the averages for the fourth quarter of the five years, 1914–1918, and the corresponding annual rates per 1,000 of the population, represented by the deaths from these causes, during the periods above referred to.

PERIOD.	Total Deaths registered.	Deaths from Principal Epidemic Diseases.										
		Enteric Fever.	Typhus.	Small-pox.	Measles.	Scarlet Fever.	Whooping-cough.	Diphtheria.	Dysentery.	Diarrhœal Diseases.	Total	Annual rate per 1,000 of the population.
4th Quarter, 1917,	14,848	61	5	–	137	22	85	74	4	272	660	0·60
1st ,, 1918,	18,286	53	15	–	222	22	302	66	3	185	868	0·79
2nd ,, ,,	18,272	63	10	–	218	23	345	47	5	163	874	0·80
3rd ,, ,,	15,426	71	8	–	107	13	190	38	1	472	900	0·82
4th ,, ,,	26,711	63	9	–	47	33	120	63	2	216	553	0·51
1st ,, 1919,	28,129	45	8	–	48	21	159	48	4	167	500	0·46
2nd ,, ,,	20,844	39	10	–	29	19	107	41	3	152	400	0·36
3rd ,, ,,	13,776	37	4	–	23	45	61	41	16	497	724	0·66
4th ,, ,,	16,008	55	14	–	145	166	90	114	17	271	872	0·80
Averages, 4th quarter, 1914–1918	18,630	71	7	–	105	80	129	82	4	323	794	0·74

Enteric Fever.—Deaths from enteric fever, which numbered 45, 39 and 37 in the 3 preceding quarters of the year, were 55 in the period under notice, being 16 under the average (71) for the corresponding period of the 5 years, 1914–1918. Of the total deaths 8 occurred in Lisburn union (6 of these belonging to Belfast county borough); 4 in Carrick-on-Suir; 3 in each of Belfast, Castlederg and Enniskillen, and 2 in each of Antrim, Ballinasloe, Bantry, Clonakilty, Dublin, Lurgan, Newtownards, Roscrea and Tralee unions.

Typhus.—Fourteen deaths from typhus were registered, as compared with 8, 10 and 4, in each of the 3 earlier quarterly periods, and the average for the corresponding quarter of the last 5 years, 7; there were 2 deaths in each of the following unions:—Belmullet, Listowel, Magherafelt, Newcastle, Rathkeale and Tralee. One death (appertaining to Belfast) was registered in Lisburn and one in Omagh.

Small-pox.—There was no record of mortality from small-pox.

Measles.—Deaths from measles which in the first quarter of the year were 48, in the second 29, and in the third quarter 23, rose in the December quarter to 145, the average being 105. Of the total, 120 occurred in Belfast union, 7 in Rathdown union, 3 (one belonging to Belfast) in the union of Lisburn, 3 in the union of Newtownards and 2 in each of the unions of Ballymena, Coleraine and Monaghan.

Scarlet Fever.—Mortality from scarlet fever, which is represented by 21 deaths in the first and 19 in the second quarter of the year, rose to 45 deaths in the September quarter and again rose to 166 deaths in the December quarter of the year 1919. The latter figure is rather more than double the average (80).

Of the total (166) 78 were registered in Belfast union, 32 in Lisburn (28 of these appertaining to Belfast urban district) and 11 in Dublin union. In each of the unions of Coleraine, Downpatrick, Londonderry, and Newtownards 4 deaths were registered; in Banbridge and Larne, 3; and in Antrim, Corrofin, Rathdown and Roscommon, 2 deaths.

Whooping-cough.—There were 90 deaths from whooping-cough, the deaths in the 3 preceding quarters being 159, 107 and 61 respectively, and the average for the fourth quarter of the preceding five years, 129. Of the deaths 10 occurred in Dublin union, 7 in Cork, 6 in Inishowen, 5 in each of the following unions:—Cavan, Galway and Oldcastle; 4 each in Lisnaskea and Sligo; 3 each in Belfast, Dingle, Enniscorthy and Larne unions, and 2 each in Kilkenny, Magherafelt, Mullingar, New Ross, Newry and Waterford.

Diphtheria.—The number of deaths from diphtheria was 114, being above the average (82), and the deaths in each of the three preceding quarters 48, 41 and 41.

There were 27 deaths in Cork union, 15 in Dublin and 10 in Lisburn (including 8 deaths of Belfast City residents). Deaths were registered in unions as follows:—In Limerick, Thomastown, Tullamore and Wexford 3 each, and in Bandon, Belfast, Cavan, Claremorris, Clogher, Clones, Coleraine, Enniscorthy, Fermoy, Londonderry, Longford and Millford unions, 2 deaths each.

Diarrhœal Diseases.—Of the total 288 deaths in this category, 17 were attributed to dysentery, 205 were deaths of infants under 2 years of age from diarrhœa and enteritis, and 66 were deaths of persons over the age of 2 years returned as from diarrhœa.

The total, 288, is below the average, 327. In the first, second and third quarters of the year, deaths from diarrhœal diseases, including dysentery, were 171, 155 and 513 respectively.

Tuberculosis.—In the aggregate the deaths of 1,671 persons were attributed to tuberculosis, as compared with the average 1,939, and the deaths in the 3 quarters preceeding, 2,540, 2,523 and 1,832 respectively.

The total rate for tuberculosis mortality for the quarter is equal to 1·53 per 1,000, and for the 3 earlier quarters 2·32, 2·30 and 1·67 respectively.

Cancer.—Deaths from cancer (malignant disease) were 940, compared with the average 888, and represent a rate of 0·86 per 1,000 of the estimated population of Ireland.

Violence.—To different forms of violence the deaths of 224 persons have been attributed, as against 222 recorded in the preceding quarter and the average, 288.

Inquests.

There were 275 inquests reported to the Registrars during the quarter, this number being equal to one in every 58 of the total deaths registered.

In Leinster there was one inquest to every 48 deaths registered, in Munster one to 67, in Ulster one to 52, and in Connaught one to 176.

Deaths in Public Institutions.

Of the 16,008 deaths registered, 3,497, or 21·8 per cent., occurred in public institutions. In Leinster the percentage was 30·2, in Munster 24·1, in Ulster 16·5, and in Connaught 15·4.

Uncertified Deaths.

According to the returns, 3,557 of the 16,008 deaths registered during the quarter were uncertified, being 22 per cent. of the total. In Leinster the percentage was 15, in Munster 26, in Ulster 17, and in Connaught the uncertified deaths were 47 per cent. of the total deaths registered in the province.

URBAN DISTRICTS.

The Quarter.

Table V. gives separate statistics for the Urban Districts. It will be observed that the birth-rate last quarter for these districts, which contain nearly one-third of the total population of the country, was 27·9 per 1,000 of the population, the rates for the three preceding quarters being 22·7, 23·6, and 23·7, respectively, and the average rate for the 5 years, 1914-18, being 21·6. In the remainder of the country the birth rate was 17·2 per 1,000, as against 18·7, 20·4, and 17·5, respectively, in the three preceding quarters, and an average rate for the corresponding quarter of the previous five years of 18·1.

The annual rate represented by the deaths from all causes for the Urban Districts during the quarter was 17·2 per 1,000, as compared with 29·0, 17·7, and 13·0, respectively, for the last three quarters, and an average of 20·0 for the fourth quarter of the five years, 1914-18. In the remainder of the country the death-rate for the quarter was 13·3, the respective rates for the three preceding quarters being 24·0, 19·6, and 12·3, per 1,000, and the average rate for the five years, 1914-18, being 15·6.

For the principal epidemic diseases* in the several Urban Districts the annual rate represented by the deaths from them during the quarter under review was 1·6 per 1,000 of the population. In the remainder of the country it was 0·4.

The Year 1919.

It will be seen from Table VI. that the rate represented by the number of births registered in the Urban Districts of Ireland during the year 1919 was 24·0 per 1,000 of the population, as compared with 23·1, 21·6, and 22·0, respectively, in the three preceding years.

For the Rural Districts the birth rate in 1919 was 18·7, the birth rates for the three years 1916–18 being 19·7, 18·8, and 19·0.

In the Urban Districts the death rate from all causes was 19·2 per 1,000, as against 17·6, 17·2, and 21·4 in the three years preceding. In the remainder of the country the death rate from all causes was 17·3 per 1,000, as compared with 15·7, 16·3, and 16·2 in the three years 1916–18.

For the principal epidemic diseases* in 1919, the rate in the Urban Districts per 1,000 of the population was 1·1, and in the Rural Districts it was 0·3 per 1,000.

The Infant mortality rate for the Urban Districts, based on the Births and Deaths of Infants under one year of age registered during the year 1919, as returned by the Registrars, was 115 per 1,000 Births, the rate for the Rural Districts being only 70 per 1,000.

* See note (†) on page 193.

URBAN DISTRICTS.

TABLE V.—BIRTHS and DEATHS registered during the FOURTH QUARTER of the year 1919, in the DUBLIN REGISTRATION AREA, and in each of the PROVINCIAL URBAN DISTRICTS in IRELAND (exclusive of Deaths in Public Institutions of Persons admitted from other localities), with the number of deaths from each of the PRINCIPAL EPIDEMIC DISEASES †, from TUBERCULOUS DISEASE, and from CANCER, with the number of Uncertified Deaths.

NOTE.—"The Dublin Registration Area," consists of the City of Dublin and the Urban Districts of Rathmines and Rathgar, Pembroke, Blackrock, and Kingstown. The details for it and for each of the eighteen Urban Districts marked thus (*) in the following Table have been compiled from the Weekly Returns furnished by the Registrars, and relate to the fourteen weeks ending Saturday, 3rd January, 1920.

PROVINCES AND URBAN DISTRICTS.	CENSUS STATISTICS OF DISTRICTS IN 1911		REGISTRATION, FOURTH QUARTER, 1919.																					
			Annual Rate per 1,000 persons represented by			BIRTHS.	DEATHS.																	
				DEATHS						Caused by														
	Population	Persons to an Acre.	BIRTHS.	From all Causes.	From Diseases in cols. 10 to 17, 20-21.	Total Number	Total Number.	Under 1 year of Age.	At 65 years and upwards.	Enteric Fever.	Typhus.	Small-pox	Measles.	Scarlet Fever	Whooping-cough.	Diphtheria.	Dysentery.	Tuberculous Disease.	Cancer	Diarrhœa and Enteritis of children under 2 years of age.	Diarrhœa, 2 years of age and upwards.	Inquest Cases.	No of Deaths in Public Institutions.	No of Uncertified Deaths
Cols.	1.	2.	3.	4.	5.	6.	7	8.	9.	10.	11.	12.	13.	14.	15.	16.	17.	18.	19.	20.	21.	22.	23.	24.
TOTAL RURAL DISTRICTS,	2,958,309	0·1	17·2	13·3	0·4	12,714	9,833	705	5,086	35	11	·	2	37	60	57	6	870	572	51	35	124	1,610	3,237
TOTAL URBAN DISTRICTS,	1,431,910	10·9	27·9	17·2	1·6	10,001	6,175	936	1,724	20	3	·	143	129	30	57	11	801	368	154	31	151	1,887	320
DUBLIN REGISTRATION AREA.‡	397,957	28·4	26·7	16·0	1·0	2,960	1,738	282	492	2	·	·	7	12	19	11	9	250	118	57	4	48	688	48
CITY OF DUBLIN ..	304,802	37·3	29·5	16·8	1·1	2,456	1,399	245	348	1	·	·	·	11	10	9	8	215	85	46	4	38	605	37
Urban Districts —																								
RATHMINES AND RATHGAR.	37,840	22·1	16·8	11·8	0·5	178	125	11	62	1	·	·	·	·	·	2	·	10	13	2	·	5	33	5
PEMBROKE ..	29,294	18·6	20·7	14·3	0·8	164	113	12	44	·	·	·	·	·	·	·	1	15	11	5	·	3	25	2
BLACKROCK ..	9,080	8·4	10·8	12·0	1·2	26	29	4	14	·	·	·	·	·	·	·	·	3	4	3	·	1	6	·
KINGSTOWN ..	16,941	11·6	17·1	16·2	2·0	76	72	10	24	·	·	·	7	1	·	·	·	7	5	1	·	1	19	4
PROVINCIAL URBAN DISTRICTS.																								
1. LEINSTER.																								
Arklow	5,042	3·2	29·4	14·3	0·8	37	18	·	5	·	·	·	·	·	·	1	·	4	2	·	·	·	·	3
Athlone	7,472	6·2	23·0	12·8	·	43	24	4	6	·	·	·	·	·	·	·	·	2	3	·	·	2	10	3
Athy	3,535	3·7	29·4	11·7	·	26	13	1	7	·	·	·	·	·	·	·	·	3	2	·	·	·	7	·
Birr	4,047	2·6	18·8	12·8	·	19	13	·	5	·	·	·	·	·	·	·	·	4	·	·	·	1	3	1
Bray	7,691	7·2	28·1	14·6	0·5	54	28	6	11	·	·	·	·	·	·	·	·	1	·	1	·	2	·	·
Carlow	6,619	11·3	30·	15·1	·	50	25	3	7	·	·	·	·	·	·	·	·	4	1	·	·	·	10	2
Dalkey	3,536	6·0	13·6	11·3	·	12	10	1	7	·	·	·	·	·	·	·	·	1	2	·	·	·	1	·
Drogheda*	12,501	8·4	17·6	10·4	·	59	35	3	20	·	·	·	·	·	·	·	·	3	5	·	·	·	10	2
Dundalk*	13,128	9·5	27·8	15·6	0·3	98	55	9	19	·	·	·	·	·	·	1	·	8	4	·	·	4	11	5

† Enteric fever, typhus, small-pox, measles, scarlet fever, whooping-cough, diphtheria, dysentery and diarrhœal diseases.
‡ The rates for the Dublin Registration Area and its component parts and for Belfast and Londonderry are calculated on the estimated population in the middle of 1919.

URBAN DISTRICTS—continued.

Provinces and Urban Districts.	Census Statistics of Districts in 1911. Population.†	Persons to an Acre.	Registration, Fourth Quarter, 1919. Annual Rate per 1,000 persons represented by Births	Deaths: From all Causes	Deaths: From Diseases in cols 10 to 17, 20-21.	Births. Total Number.	Deaths. Total Number.	Under 1 year of Age.	At 65 years and upwards.	Caused by: Enteric Fever.	Typhus.	Small-pox.	Measles.	Scarlet Fever.	Whooping-cough.	Diphtheria.	Dysentery.	Tuberculous Disease.	Cancer.	Diarrhœa and Enteritis of children under 2 years of age.	Diarrhœa, 2 years of age and upwards.	Inquest Cases.	No. of Deaths in Public Institutions.	No. of Uncertified Deaths.
Cols.	1	2	3	4	5	6	7	8	9	10	11	12	13	14	15	16	17	18	19	20	21	22	23	24
Enniscorthy	5,495	20·8	26·2	21·8	1·5	36	30	6	13	.	.	.	.	.	2	.	.	2	2	.	.	.	11	10
Granard	1,531	0·8	26·1	7·8	.	10	3	.	3	.	.	.	.	.	.	.	.	.	.	.	.	.	1	1
Howth	3,267	1·1	6·1	8·6	.	5	7	.	4	.	.	.	.	.	.	.	.	.	1	.	.	.	.	2
Kells	2,395	9·1	18·4	16·7	.	11	10	2	5	.	.	.	.	.	.	.	.	.	.	.	.	.	2	3
Kilkenny*	10,514	11·4	20·2	13·5	0·7	57	38	3	13	.	.	.	.	.	.	.	.	5	3	2	.	.	15	4
Killiney and Ballybrack	2,721	2·7	32·4	5·9	.	22	4	.	1	.	.	.	.	.	.	.	.	.	1	.	.	.	1	.
Longford	3,760	4·5	10·6	10·6	.	10	10	2	.	.	.	.	.	.	.	.	.	1	.	.	.	1	4	3
Naas	3,842	0·8	27·1	13·5	.	26	13	4	7	.	.	.	.	.	.	.	.	1	.	.	.	.	3	2
Navan	3,934	8·6	29·5	11·2	.	29	11	1	8	.	.	.	.	.	.	.	.	.	.	.	.	.	5	1
New Ross	5,547	12·1	14·4	13·0	0·7	20	18	3	7	.	.	.	.	.	.	.	.	2	2	.	1	.	6	1
Trim	1,488	9·2	16·1	10·8	.	6	4	.	2	.	.	.	.	.	.	.	.	.	.	.	.	.	3	.
Tullamore	4,926	2·6	21·9	15·4	1·6	27	19	5	2	.	.	.	.	.	.	.	.	6	.	2	.	.	6	4
Wexford*	11,531	22·8	27·5	15·8	1·0	85	49	4	17	.	.	.	.	.	1	1	.	7	2	1	.	1	5	8
Wicklow	3,243	4·3	14·8	16·0	.	12	13	.	4	.	.	.	.	.	.	.	.	2	1	.	.	.	2	2
II. Munster.																								
Carrick-on-Suir ..	5,235	2·4	19·9	17·6	2·3	26	23	1	10	3	.	.	.	.	.	.	.	4	.	.	.	1	10	2
Cashel	2,813	7·6	15·6	11·4	.	11	8	1	3	.	.	.	.	.	.	.	.	2	2	.	.	.	5	.
Clonakilty	2,961	2·7	17·6	17·6	.	13	13	2	4	.	.	.	.	.	.	.	.	1	.	.	.	.	4	4
Clonmel*	10,209	7·8	15·7	8·8	.	43	24	1	9	.	.	.	.	.	.	.	.	3	1	.	.	.	12	1
Cork*	76,673	28·6	26·4	16·9	1·6	544	347	47	99	.	.	.	.	1	3	20	.	54	20	9	.	6	136	15
Dungarvan	4,977	3·6	33·8	14·5	.	42	18	6	4	.	.	.	.	.	.	.	.	1	1	.	.	.	5	2
Ennis	5,472	11·6	13·9	15·4	1·5	19	21	3	10	1	.	.	.	.	.	.	.	1	3	1	.	.	7	3
Fermoy	6,863	21·1	19·8	14·6	1·2	34	25	4	7	.	.	.	.	1	.	1	.	4	.	.	.	.	4	5
Killarney	5,796	3·1	10·4	12·4	.	15	18	1	11	.	.	.	.	.	.	.	.	2	3	.	.	.	11	2
Kilrush	3,666	2·8	25·1	15·3	.	23	14	4	8	.	.	.	.	.	.	.	.	1	1	.	.	.	5	4
Kinsale	4,020	14·7	19·9	5·0	.	20	5	2	1	.	.	.	.	.	.	.	.	2	1	.	.	.	.	1
Limerick*	38,518	16·1	22·8	16·0	1·1	236	165	30	33	1	.	.	.	.	.	3	.	28	10	7	.	4	52	22
Listowel	3,409	1·7	20·0	9·4	.	17	8	1	4	.	.	.	.	.	.	.	.	.	.	.	.	.	1	4
Macroom	2,717	1·0	29·5	8·8	.	20	6	1	4	.	.	.	.	.	.	.	.	.	1	.	.	.	3	1
Mallow	4,452	2·8	27·0	10·8	0·9	30	12	2	3	.	.	.	.	.	.	.	.	2	.	1	.	.	2	1
Middleton	3,182	8·4	22·6	18·9	.	18	15	.	5	.	.	.	.	.	.	.	.	1	2	.	.	.	7	1
Nenagh	4,776	2·3	20·1	14·2	0·8	24	17	1	10	.	.	.	.	.	.	.	.	2	.	1	.	.	2	7
Queenstown ..	8,209	14·7	37·0	13·6	2·4	76	28	5	10	.	.	.	.	.	2	.	.	3	2	3	.	.	5	2
Skibbereen	3,021	3·0	25·2	15·9	1·3	19	12	1	9	1	.	.	.	.	.	.	.	.	.	.	.	.	6	1
Templemore	1,791	1·6	17·9	2·2	.	8	1	.	.	.	.	.	.	.	.	.	.	.	.	.	.	.	.	1
Thurles	4,549	3·6	29·9	10·6	.	34	12	1	5	.	.	.	.	.	.	.	.	2	1	.	.	1	3	2
Tipperary	6,645	8·0	28·3	17·5	.	47	29	5	8	.	.	.	.	.	.	.	.	2	3	.	.	.	13	2
Tralee*	10,300	17·4	22·1	11·9	1·4	61	33	2	12	.	2	.	.	.	.	.	.	5	1	2	.	.	8	4
Waterford*	27,464	19·1	18·6	13·8	0·8	137	102	14	32	1	.	.	.	.	2	.	.	19	3	3	.	3	46	2
Youghal	5,648	4·7	23·4	17·0	.	33	24	4	9	.	.	.	.	.	.	.	.	1	1	.	.	.	9	1

III. Ulster.																								
Armagh	7,356	21·8	27·2	11·4	0·5	50	21	4	6	.	.	.	.	.	.	.	.	3	1	1	.	.	3	4
Ballyclare	3,369	2·0	24·9	15·4	.	21	13	1	5	.	.	.	.	.	.	.	.	3	.	.	.	.	.	1
Ballymena*	11,381	9·3	18·7	13·1	0·7	57	40	2	14	.	.	.	1	1	.	.	.	7	2	.	.	.	1	5
Ballymoney	3,100	6·0	25·8	11·6	.	20	9	1	3	.	.	.	.	.	.	.	.	.	1	.	.	.	1	1
Banbridge	5,101	6·6	24·3	18·0	1·6	31	23	5	6	.	.	.	.	1	.	1	.	7	.	.	.	.	5	.
Bangor	7,776	8·5	25·7	15·4	0·5	50	30	4	15	.	.	.	.	.	.	.	.	1	.	1	.	2	3	1
Belfast*†	386,947	25·9	29·0	18·8	3·1	3,126	2,019a	311	428	10	1	.	133	104	4	11	2	242	104	43	25	58	559	40
Belturbet	1,371	1·2	20·4	23·3	.	7	8	1	3	.	.	.	.	.	.	.	.	1	1	.	.	.	.	3
Buncrana	1,874	1·9	38·4	17·1	2·1	18	8	.	2	.	.	.	.	.	.	.	.	1	.	1	.	.	.	1
Bundoran	2,116	2·4	18·9	11·3	.	10	6	1	2	.	.	.	.	.	.	.	.	.	.	.	.	.	.	1
Carrickfergus ..	4,608	31·1	23·4	9·5	0·9	27	11	1	5	.	.	.	.	1	.	.	.	1	1	.	.	2	.	1
Carrickmacross ..	2,064	5·8	19·4	13·6	.	10	7	1	3	.	.	.	.	.	.	.	.	.	.	.	.	.	4	.
Castleblayney ..	1,692	9·0	33·1	14·2	.	14	6	2	3	.	.	.	.	.	.	.	.	.	1	.	.	1	1	.
Cavan	2,961	6·0	12·2	6·8	.	9	5	2	.	.	.	.	.	.	.	.	.	.	1	.	.	.	.	2
Clones	2,401	13·6	23·3	3·3	1·7	14	2	.	.	.	.	.	.	.	.	1	.	.	1	.	.	.	.	.
Coleraine	7,785	7·7	22·6	17·0	1·5	44	33	9	6	.	.	.	.	1	.	2	.	5	2	.	.	.	7	.
Cookstown	3,685	14·0	27·1	9·8	.	25	9	2	5	.	.	.	.	.	.	.	.	2	1	.	.	.	.	1
Cootehill	1,550	3·4	36·1	18·1	.	14	7	.	3	.	.	.	.	.	.	.	.	.	.	.	.	1	.	3
Donaghadee	2,213	3·5	14·5	14·5	.	8	8	2	2	.	.	.	.	.	.	.	.	1	.	.	.	.	.	.
Dromore	2,364	9·0	20·3	22·0	1·7	12	13	.	5	.	.	.	.	1	.	.	.	2	.	.	.	.	.	1
Dungannon	3,830	17·1	31·3	29·2	2·1	30	28	5	7	.	.	.	.	.	.	.	.	.	1	2	.	.	3	.
Enniskillen	4,847	15·4	17·3	17·3	0·8	21	21	5	7	.	.	.	.	1	.	.	.	1	1	.	.	.	5	3
Holywood	4,035	11·2	22·8	11·9	.	23	12	2	4	.	.	.	.	.	.	.	.	4	.	.	.	.	.	.
Keady	1,434	6·8	13·9	16·7	2·8	5	6	1	2	.	.	.	.	.	1	.	.	.	.	.	.	.	.	1
Larne	8,036	13·4	30·9	13·4	.	62	27	5	9	.	.	.	.	.	.	.	.	2	2	.	.	.	2	2
Letterkenny	2,194	5·5	25·5	5·5	.	14	3	.	2	.	.	.	.	.	.	.	.	.	.	.	.	.	2	1
Limavady	2,667	4·7	34·5	15·0	.	23	10	2	5	.	.	.	.	.	.	.	.	1	.	.	.	.	1	4
Lisburn*	12,388	10·9	23·5	14·7	0·6	78	49	8	19	1	.	.	.	.	.	1	.	2	5	.	.	2	11	.
Londonderry*† ..	40,780	15·8	3[illegible]·3	18·2	1·2	334	200	31	51	.	.	.	.	3	.	3	.	24	11	7	.	5	27	9
Lurgan*	12,553	14·7	22·8	12·2	0·6	77	41	6	9	.	.	.	.	.	.	.	.	7	3	2	.	2	12	1
Monaghan	4,272	9·6	7·5	7·5	.	8	8	1	4	.	.	.	.	.	.	.	.	1	.	.	.	.	1	2
Newcastle	1,765	1·4	15·9	11·3	.	7	5	.	4	.	.	.	.	.	.	.	.	1	.	.	.	.	.	1
Newry*	11,963	17·0	28·6	8·4	0·9	92	27	6	5	.	.	.	1	.	1	.	.	5	3	1	.	1	4	1
Newtownards ..	9,587	20·1	31·3	19·2	1·7	75	46	6	12	.	.	.	1	1	.	.	.	7	3	2	.	.	11	2
Omagh	4,836	4·7	17·4	6·6	.	21	8	.	3	.	.	.	.	.	.	.	.	1	.	.	.	.	1	1
Portadown*	11,727	15·3	24·1	13·0	0·6	76	41	4	15	.	.	.	.	.	.	.	.	5	4	2	.	.	4	2
Portrush	2,434	4·9	23·0	13·1	.	14	8	.	5	.	.	.	.	.	.	.	.	2	.	.	.	.	.	.
Portstewart	1,685	1·3	16·6	11·9	.	7	5	1	2	.	.	.	.	.	.	.	.	.	.	.	.	.	1	.
Strabane	5,107	2·8	18·8	11·7	.	24	15	2	6	.	.	.	.	.	.	.	.	1	3	.	.	.	1	2
Tanderagee	1,409	2·0	8·5	2·8	.	3	1	1	.	.	.	.	.	.	.	.	.	.	.	.	.	.	.	1
Warrenpoint	1,938	3·3	16·5	20·6	.	8	10	.	3	.	.	.	.	.	.	.	.	.	.	.	.	1	.	.
IV. Connaught.																								
Ballina	4,662	4·4	23·2	24·0	.	27	28	4	10	.	.	.	.	.	.	.	.	3	4	.	.	.	10	9
Ballinasloe	5,169	1·2	12·4	14·7	.	16	19	3	7	.	.	.	.	.	.	.	.	1	.	.	.	.	6	4
Castlebar	3,698	6·8	21·6	16·2	.	20	15	.	8	.	.	.	.	.	.	.	.	1	.	.	.	.	6	1
Galway*	13,255	2·5	27·0	11.8	1·1	96	42	7	12	.	.	.	.	.	2	.	.	2	5	1	1	.	15	3
Sligo*	11,163	3·8	17·7	13·3	1·0	53	40	8	14	.	.	.	.	.	2	.	.	3	2	1	.	2	12	8
Westport	3,674	2·7	17·4	15·2	1·1	16	14	1	7	.	.	.	.	1	.	.	.	5	.	.	.	.	8	2

† See note (‡) on page 193.

(a) Including 6 deaths from enteric fever, one from typhus, 2 from measles, 29 from scarlet fever, 9 from diphtheria, 4 from tuberculous disease, 2 from cancer, and 2 from diarrhœa, admitted from the City of Belfast to institutions situated in the Registrar's District of Ballylesson, in the Union of Lisburn, and one death from cerebro-spinal fever registered in Belfast.

URBAN DISTRICTS.

TABLE VI.—BIRTHS and DEATHS registered during the **YEAR 1919** in the DUBLIN REGISTRATION AREA, and in each of the PROVINCIAL URBAN DISTRICTS in IRELAND (exclusive of Deaths in Public Institutions of Persons admitted from other localities), with the number of deaths from each of the PRINCIPAL EPIDEMIC DISEASES †, from TUBERCULOUS DISEASE, and from CANCER, with the number of Uncertified Deaths.

NOTE.—"The Dublin Registration Area" consists of the City of Dublin and the Urban Districts of Rathmines and Rathgar, Pembroke, Blackrock, and Kingstown. The details for it and for each of the eighteen Urban Districts marked thus (*) in the following Table have been compiled from the Weekly Returns furnished by the Registrars, and relate to the fifty-three weeks ending Saturday, 3rd January, 1920.

PROVINCES AND URBAN DISTRICTS.	CENSUS STATISTICS OF DISTRICTS IN 1911.		REGISTRATION, 1919.																					
			Annual Rate per 1,000 persons represented by			BIRTHS.	DEATHS.																	
				DEATHS.						Caused by														
	Population.	Persons to an Acre.	BIRTHS.	From all Causes.	From Diseases in cols. 10 to 17, 20-21.	Total Number.	Total Number.	Under 1 year of Age.	At 65 years and upwards.	Enteric Fever.	Typhus.	Small-pox.	Measles.	Scarlet Fever.	Whooping-cough.	Diphtheria.	Dysentery.	Tuberculous Disease.	Cancer.	Diarrhœa and Enteritis of children under 2 years of age.	Diarrhœa, 2 years of age and upwards.	Inquest Cases.	No. of Deaths in Public Institutions.	No. of Uncertified Deaths.
Cols.	1.	2.	3.	4.	5.	6.	7.	8.	9.	10.	11.	12.	13.	14.	15.	16.	17.	18.	19.	20.	21.	22.	23.	24.
TOTAL IRELAND‡ ...	4,390,219	0·2	20·4	18·0	0·6	89,555	78,757	7,796	30,990	176	36	–	245	251	417	244	40	8,566	3,534	845	242	1,105	16,452	17,766
TOTAL RURAL DISTRICTS	2,958,309	0·1	18·7	17·3	0·3	55,247	51,253	3,853	23,333	116	24	–	41	63	254	124	12	4,723	2,208	202	114	563	8,295	16,430
TOTAL URBAN DISTRICTS	1,431,910	10·9	24·0	19·2	1·1	34,308	27,504	3,943	7,657	60	12	–	204	188	163	120	28	3,843	1,326	643	128	542	8,157	1,336
DUBLIN REGISTRATION AREA.‡a	397,957	28·4	23·4	20·9	1·1	9,633	8,595b	1,359	2,253	10	–	–	35	28	26	25	21	1,183	438	297	21	148	3,252	226
CITY OF DUBLIN ...	304,802	37·3	25·0	22·0	1·3	7,875	6,954	1,194	1,636	8	–	–	24	27	20	22	19	999	316	263	19	123	2,802	184
Urban Districts :—																								
RATHMINES AND RATHGAR.	37,840	22·1	16·8	16·4	0·3	673	656	51	256	1	–	–	1	–	2	2	–	79	51	8	–	13	192	14
PEMBROKE ...	29,294	18·6	21·4	17·5	0·7	642	526	65	174	–	–	–	3	–	–	1	2	55	41	16	–	9	150	13
BLACKROCK ...	9,080	8·4	13·1	14·3	0·7	120	131	11	65	–	–	–	–	–	–	–	–	19	9	5	1	1	26	4
KINGSTOWN ...	16,941	11·6	19·1	19·4	1·1	323	328	38	122	1	–	–	7	1	4	–	–	31	21	5	1	2	82	11
PROVINCIAL URBAN DISTRICTS.																								
1. LEINSTER.																								
Arklow	5,042	3·2	31·7	14·9	1·0	160	75	8	22	–	–	–	–	–	–	4	–	12	4	1	–	–	–	14
Athlone	7,472	6·2	20·6	17·3	0·5	154	129	18	36	–	–	–	–	–	4	–	–	30	6	–	–	3	41	10
Athy	3,535	3·7	24·6	18·4	–	87	65	6	30	–	–	–	–	–	–	–	–	4	2	–	–	–	33	1
Birr	4,047	2·6	19·8	19·0	0·2	80	77	3	31	–	–	–	–	–	–	–	–	12	5	1	–	1	13	9
Bray	7,691	7·2	20·7	19·9	0·1	159	153	14	46	–	–	–	–	–	–	–	–	10	9	1	–	2	–	–
Carlow	6,619	11·3	21·9	16·2	0·5	145	107	14	35	–	–	–	–	–	–	–	–	13	4	2	1	1	32	16
Dalkey	3,536	6·0	14·1	14·1	–	50	50	4	24	–	–	–	–	–	–	–	–	3	4	–	–	–	3	–
Drogheda*	12,501	8·4	20·7	20·1	0·2	263	255	27	106	–	–	–	–	–	–	–	–	29	15	2	–	4	50	18
Dundalk*	13,128	9·5	25·3	16·2	0·8	337	216	28	67	2	–	–	–	–	–	4	–	32	10	5	–	6	36	17

Enniscorthy ...	5,495	20·8	25·8	27·7	0·7	142	152	18	59	.	.	.	.	.	2	.	.	18	4	2	.	2	57	47
Granard ...	1,531	0·8	20·9	20·9	.	32	32	4	31	.	.	.	.	.	.	.	.	.	1	.	.	.	8	14
Howth (*c*) ...	3,267	1·1	11·8	9·4	.	29	23	2	10	.	.	.	.	.	.	.	.	1	3	.	.	2	.	2
Kells ...	2,395	9·1	23·4	22·1	0·8	56	53	7	27	.	.	.	.	.	.	.	.	3	.	2	.	.	12	14
Kilkenny* ...	10,514	11·4	18·8	18·4	1·2	201	197	16	67	.	.	.	.	.	11	.	.	32	11	2	.	4	72	19
Killiney and Ballybrack	2,721	2·7	23·2	10·7	0·4	63	29	8	10	.	.	.	.	.	.	.	.	4	2	1	.	.	7	1
Longford ...	3,760	4·5	17·8	15·2	.	67	57	6	10	.	.	.	.	.	.	.	.	5	4	.	.	3	19	14
Naas ...	3,842	0·8	19·3	14·6	.	74	56	9	15	.	.	.	.	.	.	.	.	9	3	.	.	1	10	7
Navan ...	3,934	8·6	19·6	15·5	1·0	77	61	4	18	.	.	.	.	.	4	.	.	9	2	.	.	1	26	3
New Ross ...	5,547	12·1	15·1	14·4	0·5	84	80	9	23	.	1	.	.	.	.	.	.	5	6	.	2	.	25	13
Trim ...	1,488	9·2	14·1	14·1	.	21	21	1	9	.	.	.	.	.	.	.	.	.	.	.	.	.	12	.
Tullamore ...	4,926	2·6	24·0	17·1	1·2	118	84	13	25	.	.	.	.	.	1	.	.	18	3	4	1	5	32	11
Wexford* ...	11,531	22·8	26·0	17·7	0·9	305	208	29	73	.	.	.	.	.	1	2	.	31	11	5	2	1	28	34
Wicklow ...	3,243	4·3	19·1	19·7	1·5	62	64	8	17	.	.	.	1	.	3	.	.	6	5	1	.	1	11	7
II. Munster.																								
Carrick-on-Suir ...	5,235	2·4	21·6	19·7	0·8	113	103	10	41	3	.	.	.	.	.	.	.	17	2	1	.	2	33	13
Cashel ...	2,813	7·6	26·0	17·1	.	73	48	3	20	.	.	.	.	.	.	.	.	6	2	.	.	.	28	3
Clonakilty ...	2,961	2·7	15·2	15·9	.	45	47	5	20	.	.	.	.	.	.	.	.	10	.	.	.	.	14	11
Clonmel* ...	10,209	7·8	15·7	15·5	0·4	163	161	7	53	.	.	.	.	.	2	.	.	23	8	2	.	3	74	15
Cork* ...	76,673	28·6	23·4	19·9	1·1	1,825	1,551	183	414	1	3	.	1	2	7	32	.	214	69	38	2	26	564	50
Dungarvan ...	4,977	3·6	26·3	25·1	1·0	131	125	26	48	1	.	.	.	.	.	1	.	8	7	3	.	2	38	16
Ennis ...	5,472	11·6	16·1	19·0	0·4	88	104	5	39	1	.	.	.	.	.	.	.	13	7	1	.	.	58	8
Fermoy ...	6,863	21·1	13·3	15·4	0·9	91	106	16	29	.	.	.	1	2	.	2	.	10	.	1	.	2	36	11
Killarney ...	5,796	3·1	11·4	19·5	0·7	66	113	5	53	4	.	.	.	.	.	.	.	11	5	.	.	2	53	16
Kilrush ...	3,666	2·8	22·9	21·0	.	84	77	9	40	.	.	.	.	.	.	.	.	8	5	.	.	1	41	13
Kinsale ...	4,020	14·7	14·9	11·2	.	60	45	5	18	.	.	.	.	.	.	.	.	5	4	.	.	.	8	4
Limerick* ...	38,518	16·1	24·0	19·0	0·5	940	743	110	175	5	.	.	.	.	.	5	.	113	30	9	.	11	243	82
Listowel ...	3,409	1·7	26·1	16·4	1·2	89	56	7	19	.	.	.	.	.	.	.	.	8	2	3	1	.	22	12
Macroom ...	2,717	1·0	19·1	16·9	.	52	46	5	18	.	.	.	.	.	.	.	.	7	2	.	.	.	10	5
Mallow ...	4,452	2·8	21·1	16·6	0·7	94	74	9	23	.	.	.	1	.	1	.	.	3	.	1	.	1	4	7
Middleton ...	3,182	8·4	19·8	18·9	.	63	60	4	25	.	.	.	.	.	.	.	.	4	5	.	.	1	18	5
Nenagh ...	4,776	2·3	18·2	16·1	0·4	87	77	9	35	.	.	.	.	.	.	.	.	8	3	2	.	.	22	23
Queenstown ...	8,209	14·7	28·3	15·5	1·1	232	127	14	41	.	.	.	.	.	2	.	.	18	8	6	1	4	27	3
Skibbereen ...	3,021	3·0	22·8	20·2	0·3	69	61	11	27	1	.	.	.	.	.	.	.	7	4	.	.	1	22	13
Templemore ...	1,791	1·6	16·2	8·9	.	29	16	2	6	.	.	.	.	.	.	.	.	1	.	.	.	.	.	8
Thurles ...	4,549	3·6	22·4	16·0	.	102	73	8	31	.	.	.	.	.	.	.	.	7	5	.	.	3	30	16
Tipperary ...	6,645	8·0	24·8	15·5	.	165	103	10	25	.	.	.	.	.	.	.	.	14	7	.	.	3	39	8
Tralee* ...	10,300	17·4	18·7	15·6	0·7	196	163	11	43	2	2	.	.	.	.	.	.	28	7	3	.	.	49	10
Waterford* ...	27,464	19·1	20·0	18·5	1·3	557	517	69	166	2	.	.	7	.	2	.	.	97	24	21	4	16	176	27
Youghal ...	5,648	4·7	17·9	17·9	.	101	101	9	47	.	.	.	.	.	.	.	.	9	3	.	.	.	28	8
III. Ulster.																								
Armagh ...	7,356	21·8	21·1	16·9	0·3	155	124	20	34	.	.	.	.	.	.	.	.	10	5	2	.	1	22	22
Ballyclare ...	3,369	2·0	22·3	14·5	.	75	49	7	18	.	.	.	.	.	.	.	.	11	2	.	.	1	.	2
Ballymena* ...	11,381	9·3	20·2	15·3	0·8	234	177	19	60	1	.	.	2	1	1	.	.	25	12	3	1	.	11	21
Ballymoney ...	3,100	6·0	26·1	18·7	0·6	81	58	7	26	.	.	.	.	.	2	.	.	4	3	.	.	.	6	2
Banbridge ...	5,101	6·6	21·4	20·0	1·8	109	102	21	30	2	.	.	.	2	3	1	.	17	1	1	.	.	20	5
Bangor ...	7,776	8·5	23·9	15·9	0·1	186	124	9	59	.	.	.	.	.	.	.	.	10	8	1	.	4	4	1
Belfast*‡ ...	386,947	25·9	25·7	17·9	1·5	10,464	7,278*d*	1,179	1,695	17	1	.	137	138	9	30	5	1,122	353	180	83	188	1,941	99
Belturbet ...	1,371	1·2	21·8	21·8	.	30	30	3	11	.	.	.	.	.	.	.	.	2	1	.	.	.	.	6
Buncrana ...	1,874	1·9	31·5	18·7	1·1	59	35	5	11	.	.	.	.	.	.	.	.	4	2	2	.	.	.	10

† Enteric fever, typhus, small-pox, measles, scarlet fever, whooping-cough, diphtheria, dysentery, and diarrhœal diseases.

‡ The rates for the total of Ireland, and for the Dublin Registration Area and its component parts and for Belfast and Londonderry are calculated on the estimated population in the middle of 1919.

(*a*) The births in the Dublin Registration Area given above are corrected for those occurring in Institutions.

(*b*) Including 2 deaths from cerebro-spinal fever.

(*c*) Howth was constituted an urban district as from 1st April, 1919.

(*d*) Including 10 deaths from enteric fever, one from typhus, 2 from measles, 54 from scarlet fever, 24 from diphtheria, 2 from dysentery, 40 from tuberculous disease, 4 from cancer, 4 from diarrhœa, and 3 from cerebro-spinal fever, admitted from the City of Belfast to institutions situated in the Registrar's District of Ballylesson, in the Union of Lisburn, and 3 deaths from cerebro-spinal fever registered in Belfast.

URBAN DISTRICTS—continued.

PROVINCES AND URBAN DISTRICTS.	Census Statistics of Districts in 1911. Population.	Persons to an Acre.	Registration, 1919. Annual Rate per 1,000 persons represented by Births.	Deaths. From all Causes.	Deaths. From Diseases in cols. 10 to 17, 20-21.	Births. Total Number.	Deaths. Total Number.	Under 1 year of Age.	At 65 years and upwards.	Caused by Enteric Fever.	Typhus.	Small-pox.	Measles.	Scarlet Fever.	Whooping-cough.	Diphtheria.	Dysentery.	Tuberculous Disease.	Cancer.	Diarrhœa and Enteritis of children under 2 years of age.	Diarrhœa, 2 years of age and upwards.	Inquest Cases.	No. of Deaths in Public Institutions.	No. of Uncertified Deaths.
Cols.	1	2	3	4	5	6	7	8	9	10	11	12	13	14	15	16	17	18	19	20	21	22	23	24
Bundoran	2,116	2·4	9·9	7·6	·	21	16	1	7	·	·	·	·	·	·	·	·	1	·	·	·	1	·	3
Carrickfergus ...	4,608	31·1	22·6	14·5	0·4	104	67	7	21	·	·	·	·	1	·	·	·	9	3	1	·	5	·	4
Carrickmacross ...	2,064	5·8	13·1	14·1	1·0	27	29	3	10	1	·	·	·	·	·	·	·	4	1	1	·	·	6	1
Castleblayney ...	1,692	9·0	23·6	17·7	0·6	40	30	7	14	·	·	·	·	·	1	·	·	2	3	·	·	·	4	3
Cavan	2,961	6·0	12·5	10·8	0·7	37	32	5	5	·	·	·	·	·	2	·	·	6	2	·	·	3	10	3
Clones	2,401	13·6	21·2	10·4	0·4	51	25	·	8	·	·	·	·	·	·	1	·	2	1	·	·	·	9	2
Coleraine	7,785	7·7	20·6	19·9	1·2	160	155	27	38	·	·	·	·	5	·	3	1	12	12	·	·	3	22	5
Cookstown	3,685	14·0	21·4	16·8	1·4	79	62	9	19	·	·	·	·	·	2	·	·	8	2	1	2	·	7	4
Cootehill	1,550	3·4	27·1	20·0	1·3	42	31	1	13	·	·	·	·	·	2	·	·	1	1	·	·	1	·	6
Donaghadee	2,213	3·5	23·5	12·2	·	52	27	3	11	·	·	·	·	·	·	·	·	2	·	·	·	·	·	·
Dromore	2,364	9·0	16·5	15·2	0·9	39	36	3	18	·	·	·	·	1	·	·	·	3	1	1	·	·	·	2
Dungannon	3,830	17·1	20·9	22·7	0·8	80	87	9	30	·	·	·	·	·	·	·	·	6	4	3	·	1	14	6
Enniskillen	4,847	15·4	16·5	21·0	0·2	89	102	10	34	·	·	·	·	1	·	·	·	13	9	·	·	·	33	12
Holywood	4,035	11·2	22·1	13·6	·	89	55	7	20	·	·	·	·	·	·	·	·	9	1	·	·	·	·	·
Keady	1,434	6·8	25·8	16·7	1·4	37	24	2	10	·	·	·	1	·	1	·	·	2	2	·	·	2	·	1
Larne	8,036	13·4	32·6	14·7	0·1	262	118	16	29	·	·	·	·	·	·	1	·	20	6	·	·	5	9	5
Letterkenny	2,194	5·5	22·3	13·2	0·5	49	29	4	10	·	·	·	·	·	·	1	·	4	1	·	·	2	8	5
Limavady	2,667	4·7	26·6	12·4	·	71	33	2	16	·	·	·	·	·	·	·	·	5	1	·	·	·	6	7
Lisburn*	12,388	10·9	22·1	18·8	0.6	278	237	32	78	1	·	·	4	·	·	2	1	24	16	·	·	8	47	5
Londonderry*† ...	40,780	15·8	27·4	21·8	2·2	1,140	908	137	214	1	5	·	2	5	60	4	·	116	34	10	3	23	114	31
Lurgan*	12,553	14·7	21·5	16·2	0·4	274	207	14	59	·	·	·	·	·	·	·	·	43	12	4	1	5	45	7
Monaghan	4,272	9·6	11·2	11·0	0·2	48	47	3	19	·	·	·	·	·	·	·	·	7	1	·	1	·	11	10
Newcastle	1,765	1·4	13·6	12·5	·	24	22	·	12	·	·	·	·	·	·	·	·	3	2	·	·	1	·	2
Newry*	11,963	17·0	21·4	15·9	0·6	260	193	31	51	1	·	·	1	·	3	1	·	29	9	1	·	2	35	5
Newtownards ...	9,587	20·1	27·9	17·8	1·6	267	171	35	51	·	·	·	6	1	·	·	·	35	6	8	·	2	26	13
Omagh	4,836	4·7	17·0	17·2	·	82	83	1	21	·	·	·	·	·	·	·	·	15	3	·	·	1	38	8
Portadown*	11,727	15·3	21·9	18·7	0·3	261	223	35	64	1	·	·	·	·	·	·	·	36	7	2	·	3	41	10
Portrush	2,434	4·9	16·4	8·2	·	40	20	1	10	·	·	·	·	·	·	·	·	3	1	·	·	·	·	·
Portstewart	1,685	1·3	12·5	14·8	·	21	25	3	14	·	·	·	·	·	·	·	·	3	·	·	·	·	2	·
Strabane	5,107	2·8	19·6	14·7	0·2	100	75	14	22	·	·	·	·	·	1	·	·	11	6	·	·	2	8	8
Tanderagee	1,409	2·0	16·3	14·9	·	23	21	3	12	·	·	·	·	·	·	·	·	1	·	·	·	·	·	3
Warrenpoint	1,938	3·3	18·1	18·6	·	35	36	1	13	·	·	·	·	·	·	·	·	3	2	·	·	1	·	1
IV. Connaught.																								
Ballina	4,662	4·4	21·0	18·2	0·4	98	85	11	22	1	·	·	·	·	·	1	·	15	4	·	·	1	23	21
Ballinasloe	5,169	1·2	12·6	13·2	·	65	68	7	22	·	·	·	·	·	·	·	·	3	1	·	·	1	38	7
Cas lebar ...	3,698	6·8	18·9	15·4	·	70	57	1	23	·	·	·	·	·	·	·	·	4	1	·	·	1	21	6
Galway*	13,255	2·5	25·5	21·5	0·5	343	290	29	105	1	·	·	·	·	2	·	·	33	13	3	1	6	92	29
Sligo*	11,163	3·8	15·6	18·2	1·4	177	207	29	61	1	·	·	5	·	7	·	·	18	9	2	1	3	52	37
Westport	3,674	2·7	20·4	15·8	0·5	75	58	3	27	·	·	·	·	1	1	·	·	9	1	·	·	2	16	12

† See note (‡) on page 197.

VACCINATION.

According to the Returns of Primary Vaccinations received for the fourth quarter of the year 1919, there were 14,667 persons successfully vaccinated.

The total number of Primary Vaccinations for the year 1919 was 63,416.

EMIGRATION.

The Returns obtained by the Royal Irish Constabulary and the Dublin Metropolitan Police, who acted as enumerators at the several Irish seaports, show that the number of emigrants who left Ireland during the quarter ended 31st December last was 1,135 (418 males and 717 females), being 875 more than in the corresponding quarter of the year 1918, but 2,124 below the average number for the fourth quarter of the ten years 1909–1918.

TABLE VII.—EMIGRATION from IRELAND during the months of October, November and December, in 1918 and 1919:—

MONTHS.	NUMBER OF EMIGRANTS.											
	Males.				Females.				Total.			
	1918.	1919.	Increase.	Decrease.	1918.	1919.	Increase.	Decrease.	1918.	1919.	Increase.	Decrease.
October, ..	40	155	115	·	59	301	242	·	99	456	357	·
November, ..	39	127	88	·	46	192	146	·	85	319	234	·
December, ..	34	136	102	·	42	224	182	·	76	360	284	·
TOTAL, ..	113	418	305	·	147	717	570	·	260	1,135*	875	·

*Including 202 emigrants to Great Britain. Of these 63 left in the month of October, 64 in November, and 75 in December.

PRICES AND PAUPERISM.

The price of the 4-lb. loaf in Dublin for last quarter was 10*d.* for bread delivered. In the fourth quarter of the year 1918 the average price, derived from returns furnished by Messrs. Boland (Limited), and by Messrs. Johnston, Mooney and O'Brien (Limited), was 9½*d.* and in the corresponding quarter of 1909 it was 6½*d.*

The average price of oatmeal (1st quality) in Dublin for the quarter was 36*s.* 0*d.* per cwt. For the fourth quarter of the year 1918 the average price was also 36*s.* 0*d.*, and for the fourth quarter of 1909 the average price was 13*s.* 11*d.* per cwt.

The average price per cwt. of potatoes at the Dublin Potato Market for the quarter was 7*s.* 9*d.* In the fourth quarter of 1918 the average price was 6*s.* 4¼*d.*, and the price for the corresponding quarter of 1909 was 2*s.* 5*d.*

The average price per cwt. of beef at the Dublin Cattle Market was 134*s.* 3*d.*, as against 126*s.* for the fourth quarter of 1918, the price for the fourth quarter of 1909 being 55*s.* 6*d.*

The price (including cartage) of best Whitehaven coal in the City of Dublin was 49*s.* 6*d.* per ton net.

The highest price of Consols at the Dublin Stock Exchange for the quarter was £52$\frac{7}{16}$, and the lowest £50.

The minimum annual rate of discount charged on Irish Bills at the Bank of Ireland during the quarter was raised from 5 per cent. to 6 per cent on 6th November.

NOTE.—The prices of Consols at the Dublin Stock Exchange have been kindly furnished by the Secretary.

The average weekly number of persons receiving out-door relief during the quarter was 34,970, or 507 below the average for the fourth quarter of 1918, the persons receiving indoor relief numbering 25,801, being 1,135 under the average number for the preceding year.

Of the persons receiving in-door relief during the fourth quarter of 1919, an average number of 1,425 in each week was located in asylums for the blind and the deaf and dumb, and in extern hospitals; in the corresponding quarter of 1918 the average weekly number was 1,428.

TABLE VIII.—Showing the AVERAGE PRICES in DUBLIN of BREAD, OATMEAL, POTATOES, and BEEF, during each week of the Fourth Quarter of the year 1919, with the average for the fourth quarter of the previous ten years, and the NUMBER of PERSONS in IRELAND receiving IN-DOOR AND OUT-DOOR RELIEF.

Period.	*Average* Prices of Provisions.					Pauperism. Average Number of Persons Relieved.	
	Bread (4lb. Loaf) (delivered).		Oatmeal (Corn Exchange), per Cwt. 1st quality.	Potatoes (at Potato Market) per Cwt.	Beef (at the Dublin Cattle Market), per Cwt.	In-door	Out door
	(a)	(b)					
1919. Week ending Saturday—	d.	d.	s. d.	s. d.	s. d.		
October 4th,				7 5	137 6	24,835	34,473
" 11th,				7 3	134 9	24,990	34,475
" 18th,				7 6	132 3	25,235	34,500
" 25th,				7 6	133 0	25,369	34,527
November 1st,				7 5	130 9	25,432	34,654
" 8th,				7 5	130 0	25,662	34,689
" 15th,				7 5	131 3	26,003	34,939
" 22nd,	10	10	36 0	7 4	130 6	26,303	35,056
" 29th,				7 8½	131 3	26,301	35,181
December 6th,				7 10	132 3	26,445	35,211
" 13th,				8 3	139 3	26,401	35,266
" 20th,				8 8	140 6	26,211	35,493
" 27th,				8 9	142 3	25,719	35,600
January 3rd,				8 9	143 0	26,312	35,511
Averages 4th quarter,	10	10	36 0	7 9	134 3	25,801	34,970
Averages Fourth Quarter: 1918 ...	9½	9½	36 0	6 4¼	126 0	26,936	35,477
1917, ..	9	9	35 2	5 0¼	117 9	28,566	34,563
1916, ..	10	9¾	26 3	8 10	95 0	31,098	33,968
1915, ..	8	8	21 0	3 8½	77 0	31,602	35,907
1914, ..	6½	6½	16 0	3 0½	65 0	34,060	37,440
1913, ..	6	6	16 0	3 1	59 0	35,897	37,524
1912, ..	6½	6½	16 0	4 4½	53 0	37,565	39,706
1911, ..	6	6	13 6	2 10¼	57 0	38,565	38,945
1910, ..	6	6	13 6	3 5¾	56 3	40,987	53,567
1909, ..	6½	6½	13 11	2 5	55 6	42,547	54,657

NOTE.—*The average prices of Oatmeal, Potatoes, and Beef given in the above Table have been kindly supplied by the Department of Agriculture and Technical Instruction for Ireland; the number of persons receiving In-door and Outdoor Relief by the Local Government Board; and the prices of bread by (a) Messrs. Bolands (Limited), and (b) Messrs. Johnston, Mooney, and O'Brien (Limited).*

METEOROLOGY.*

OCTOBER.

Throughout the month there was a preponderance of winds from northerly points, and winds from a south-westerly quarter were remarkably rare. Ground frosts were very common and at times severe, and mist and heavy dew occurred very frequently. Hail fell on several days, but snow was not reported, nor were there any gales of a general character.

* Furnished by the Director of the Meteorological Office. For further information the reader is referred to the Monthly Weather Report (price 6d., post free 7d.) and other publications of the Meteorological Office. Maps illustrating the distribution of rainfall, pressure, temperature and sunshine are given in the Monthly Weather Report. The normal values for each month, mostly based on 35 years' observations, are shown in "The Book of Normals of Meteorological Elements for the British Isles." (M.O. 236, Section I., 1919, Price 2s. net.).

*Temperature**—As a whole the mean monthly temperature was in close agreement with the normal, the mean in the southern half of the country being exactly the normal and in the northern half 0·2a above normal. At the individual stations the highest reading recorded on any day was 295a at Glasnevin and Newcastle on the 4th and at Ranelagh on the 6th ; and the lowest 268a at Limerick on the 29th, and at Birr Castle on the 30th.

Precipitation.—The month's precipitation was much below the normal, the deficiency in the North being 49mm. and in the South 69mm. At Roches' Point, near Queenstown, the aggregate for the month was only 21 mm. (83 mm. below the normal) the lowest total recorded here in October for 50 years. At Killarney the shortage was 93 mm., and at Waterford 89 mm. At some of the stations the monthly totals were largely accounted for by heavy falls on the 23rd and 24th. Thus at Dublin (Fitzwilliam Square) of the month's total (60 mm.) 70 per cent. fell during 40 hours on the 23rd and 24th.

Sunshine.—The mean daily amount of sunshine was about half an hour in excess of the normal both in the North and in the South, the former District having three hours and a quarter a day and the latter about half an hour more. At Ballinacurra, Co. Cork, the daily mean was four hours and a half.

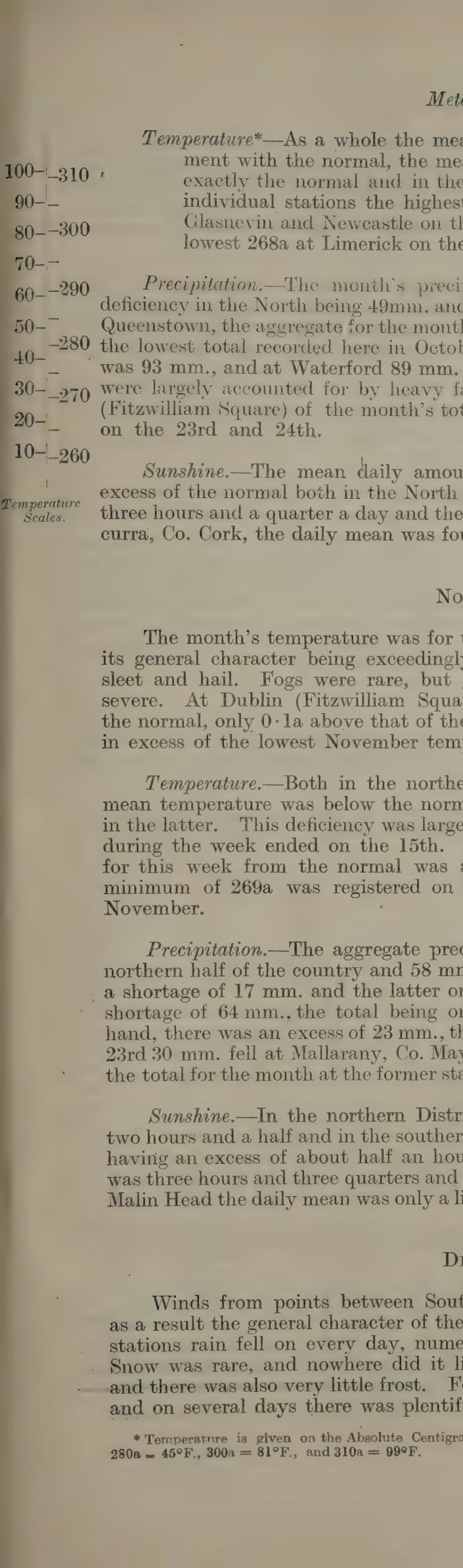

Temperature Scales.

November.

The month's temperature was for the most part persistently below the normal, its general character being exceedingly cold and with frequent showers of snow, sleet and hail. Fogs were rare, but ground frosts were numerous and at times severe. At Dublin (Fitzwilliam Square) the mean temperature was 3·1a below the normal, only 0·1a above that of the very cold November in 1915, and only 1·0a in excess of the lowest November temperature on record, that of 1878.

Temperature.—Both in the northern and southern halves of the country the mean temperature was below the normal, by 2·7a in the former District and 3·3a in the latter. This deficiency was largely due to the very low temperatures recorded during the week ended on the 15th. At Birr Castle the deviation of the average for this week from the normal was actually—7·4a ; at Valencia Observatory, a minimum of 269a was registered on the 12th, the lowest ever recorded there in November.

Precipitation.—The aggregate precipitation for the month was 81 mm. in the northern half of the country and 58 mm. in the southern, the former District having a shortage of 17 mm. and the latter one of 44 mm. At Roches' Point there was a shortage of 64 mm., the total being only 43 mm., but at Malin Head, on the other hand, there was an excess of 23 mm., the total for the month being 106 mm. On the 23rd 30 mm. fell at Mallarany, Co. Mayo, and 29 mm. at Dunfanaghy, Co. Donegal, the total for the month at the former station being 166 mm. and at the latter 141 mm.

Sunshine.—In the northern District the mean daily amount of sunshine was two hours and a half and in the southern two hours and three quarters, both Districts having an excess of about half an hour. At Valencia Observatory the daily mean was three hours and three quarters and was an hour and a half above the normal. At Malin Head the daily mean was only a little more than an hour and three quarters

December.

Winds from points between South-West and North-West predominated, and as a result the general character of the month was dull, mild and rainy. At several stations rain fell on every day, numerous places having from 28 to 30 rain-days. Snow was rare, and nowhere did it lie on the ground to any considerable depth, and there was also very little frost. Fogs, moreover, were comparatively infrequent, and on several days there was plentiful sunshine.

* Temperature is given on the Absolute Centigrade Scale. To the nearest degree 255a = 0°F., 273a = 32°F., 280a = 45°F., 300a = 81°F., and 310a = 99°F.

Temperature.—Both in the northern and southern halves of the country the mean temperature of the month was 0·5a above the normal. At the individual stations the highest of the daily readings was 287a at Killarney on the 4th and 5th; and the lowest 270a at Ballinacurra on the 16th. At Dublin (Fitzwilliam Square) the mean temperature of the month was actually 2·2a above that for November, and frost never occurred in the screen.

Precipitation.—Both in the North and in the South the total rainfall for the month was above the normal, the excess in the former District being 68 mm. and in the latter 20 mm., the aggregates being 171 mm. and 139 mm. respectively. In both Districts there were 28 rain-days. At Markree Castle where the total fall for the month was 195 mm. it was the wettest December for at least 48 years.

Sunshine.—In the northern half of the country the mean daily amount of sunshine was 1·29 hour and in the southern 1·65 hour, the former District having an excess of 0·09 hour and the latter 0·18 hour.

The Quarter.

Both in the northern and southern halves of the country the mean temperature of the quarter was above the normal, by 0·6a in the former District and 0·8a in the latter. The amount of precipitation was more variable, the North having a slight excess of 4 mm., the South on the other hand, having a deficiency of 92 mm., the former District having a 101 per cent. of the normal and the latter 71 per cent. In the North the mean daily amount of sunshine was 2·3 hour and in the South 2·8 hour, both Districts exceeding the normal by about half an hour.

Table IX.—Showing the Mean Weekly Values, and the Difference from their Normal Values of the Meteorological Elements at the Phœnix Park, Dublin,* for the fourteen weeks ended January 3rd, 1920. Prepared at the Meteorological Office under the direction of Sir Napier Shaw, F.R.S.

1919. Week Ended.	Air Pressure.		Temperature						Hygrometer.			Ozone	Bright Sunshine.			Rainfall.			Wind.
	Value reduced to Mean Sea Level	Difference from Normal.	Maximum A.	Minimum B.	Mean of A and B.	Difference from Normal.	Highest.	Lowest.	Mean of Dry Bulb	Mean of Wet Bulb	Mean Humidity.	Scale 0·0—1·0	Mean Daily Amount in Hours.	Difference from Normal.	Percentage of Possible.	Total Amount	Difference from Normal.	Number of Days.	Mean Force (Beaufort Scale, 0–12).
	Millibars	Millibars	°F	°F	°F	°F	°F	°F	°F	°F	Per Cent			Hours	Per Cent	Millimetres	Millimetres		
Oct. 4th	1016·3	·	59·0	42·0	50·5	·	63	32	52·6	49·5	80	0·6	4·2	+0·4	37	10	— 3	4	2·5
,, 11th	1028·3	·	60·3	45·6	53·0	·	67	39	53·1	51·8	91	0·5	1·9	—1·6	17	10	— 6	2	0·8
,, 18th	1020·5	·	53·0	34·9	44·0	·	58	29	44·1	42·4	88	0·6	5·3	+2·0	51	0.2	—15	1	1·7
,, 25th	1024·0	·	57·9	41·3	49·6	·	64	35	48·6	46·9	89	0·4	2·5	—0·7	25	33	+17	3	1·0
Nov. 1st	1026·8	·	48·1	34·1	41·1	·	51	28	41·5	39·3	84	0·5	5·0	+2·2	53	6	—11	2	1·3
,, 8th	1009·3	·	44·0	32·7	38·4	·	46	27	38·7	37·3	89	0·4	0·7	—1·7	8	10	— 9	4	0·9
,, 15th	1013·9	·	40·9	22·6	31·8	·	44	15	31·3	30·1	87	0·6	3·8	+1·7	44	6	—11	3	1·2
,, 22nd	1012·6	·	48·7	35·6	42·2	·	55	21	43·4	41·9	89	0·6	1·5	—0·6	19	18	+ 4	5	3·1
,, 29th	1000·4	·	44·6	33·3	39·0	·	58	24	37·4	36·4	92	0·6	1·9	+0·2	24	24	+ 9	6	2·2
Dec. 6th	1007·4	·	48·7	35·7	42·2	·	54	17	43·4	41·4	85	0·7	2·4	+0·7	32	27	+10	7	3·1
,, 13th	1009·1	·	47·1	36·3	41·7	·	53	29	40·8	39·0	86	0·6	2·6	+1·0	35	20	+ 5	5	1·7
,, 20th	1014·1	·	50·3	40·4	45·4	·	53	32	45·8	43·8	85	0·6	1·4	—0·1	19	21	+ 7	5	2·5
,, 27th	1002·2	·	49·3	33·9	41·6	·	52	30	41·6	39·5	84	0·7	1·9	+0·5	26	24	+ 8	5	3·1
Jan. 3rd	996.5	.	46.9	31.6	39.3	·	53	24	39.0	37.5	88	0.6	1.9	+0.4	26	21	+ 6	5	1.8
Quarter,	1013·0	+1·0	49·9	35·7	42·8	—1·5	67	15	43·0	41·2	87	0·6	2·6	+0·3	30	230	+11	57	1·9

* Height above Mean Sea Level, Station H=135 ft., Barometer Hb=159 ft.

Note.—The information under the headings Air Pressure, Hygrometer and Wind, is the mean of the observations taken at 9 a.m and 9 p.m.

POPULATION OF IRELAND (including Army, Navy, and Merchant Seamen on shore and in port) *estimated* to the middle of each of the Seventy-five Years 1845 to 1919.

Middle of the years.	Estimated Population.			Middle of the years.	Estimated Population.			Middle of the years.	Estimated Population.		
	Persons.	Males.	Females.		Persons.	Males.	Females.		Persons.	Males.	Females.
1845	8,295,061	4,083,043	4,212,018	1871	5,398,179	2,630,782	2,767,397	1897	4,529,917	2,234,205	2,295,712
1846	8,287,848	4,078,789	4,209,059	1872	5,372,890	2,616,263	2,756,627	1898	4,518,478	2,229,701	2,288,777
1847	8,025,274	3,943,938	4,081,336	1873	5,327,938	2,590,385	2,737,553	1899	4,502,401	2,221,965	2,280,436
1848	7,639,800	3,746,427	3,893,373	1874	5,298,979	2,575,663	2,723,316	1900	4,468,501	2,204,921	2,263,580
1849	7,256,314	3,551,244	3,705,070	1875	5,278,629	2,569,409	2,709,220	1901	4,447,085	2,196,182	2,250,903
1850	6,877,549	3,361,009	3,516,540	1876	5,277,544	2,572,287	2,705,257	1902	4,434,551	2,193,561	2,240,990
1851	6,514,473	3,181,353	3,333,120	1877	5,286,360	2,579,274	2,707,106	1903	4,417,757	2,189,440	2,228,317
1852	6,336,889	3,095,135	3,241,754	1878	5,282,246	2,579,928	2,702,318	1904	4,408,103	2,188,276	2,219,827
1853	6,198,984	3,031,226	3,167,758	1879	5,265,625	2,574,705	2,690,920	1905	4,399,308	2,186,577	2,212,731
1854	6,083,183	2,976,928	3,106,255	1880	5,202,648	2,543,491	2,659,157	1906	4,397,571	2,186,778	2,210,793
1855	6,014,665	2,946,068	3,068,597	1881	5,145,770	2,519,219	2,626,551	1907	4,388,451	2,183,051	2,205,400
1856	5,972,851	2,926,173	3,046,678	1882	5,101,018	2,497,237	2,603,781	1908	4,384,664	2,184,127	2,200,537
1857	5,919,454	2,897,924	3,021,530	1883	5,023,811	2,461,548	2,562,263	1909	4,386,601	2,187,792	2,198,809
1858	5,890,814	2,881,994	3,008,820	1884	4,974,561	2,439,581	2,534,980	1910	4,385,421	2,188,271	2,197,150
1859	5,861,711	2,865,930	2,995,781	1885	4,938,588	2,424,128	2,514,460	1911	4,383,608	2,188,155	2,195,453
1860	5,820,960	2,845,121	2,975,839	1886	4,905,895	2,410,186	2,495,709	1912	4,384,710	2,189,429	2,195,281
1861	5,788,415	2,831,783	2,956,632	1887	4,857,119	2,387,439	2,469,680	1913	4,379,012	2,186,476	2,192,536
1862	5,775,588	2,827,336	2,948,252	1888	4,801,312	2,360,717	2,440,595	1914	4,381,398	2,188,881	2,192,517
1863	5,718,235	2,799,689	2,918,546	1889	4,757,385	2,340,516	2,416,869	1915	4,337,000	2,139,000	2,198,000
1864	5,640,527	2,761,866	2,878,661	1890	4,717,959	2,322,883	2,395,076	1916	4,367,000	2,165,000	2,202,000
1865	5,594,589	2,740,800	2,853,789	1891	4,680,376	2,306,122	2,374,254	1917	4,380,000	2,176,000	2,204,000
1866	5,522,942	2,700,565	2,822,377	1892	4,633,808	2,282,392	2,351,416	1918	4,380,000	2,176,000	2,204,000
1867	5,486,509	2,681,015	2,805,494	1893	4,607,462	2,268,440	2,339,022	1919	4,380,000	2,176,000	2,204,000
1868	5,465,914	2,669,125	2,796,789	1894	4,589,260	2,259,919	2,329,341				
1869	5,449,094	2,659,713	2,789,381	1895	4,559,936	2,247,303	2,312,633				
1870	5,418,512	2,641,840	2,776,672	1896	4,542,061	2,239,138	2,302,923				

NOTE.—This table has been constructed for the years 1845 to 1846.—By taking the English average birth-rate of 1 in 31, and death-rate of 1 in 45, and deducting the annual emigration from Ireland according to the returns received from the Emigration Commissioners in England.

1847 to 1851.—The English birth-rate, as above, was used, deducting the number of deaths and the number of emigrants in each year, as given in the Irish Census Reports of 1851; an allowance, proportioned to the number of recorded deaths and the number of emigrants being made in each year for the excess of the number thus arrived at for 1851 over the actual population according to the Census of that year.

1852 to 1871.—The English birth and death-rates, as above, were used, deducting the number of emigrants, according to the returns obtained by the Registrar-General for Ireland, and allowing for excess over Census numbers for 1861 and 1871, as explained for the last period.

1872–1914.—By adding the Births registered in each year to the estimated population for the previous year, deducting the deaths and emigration, and adjusting the results for the years 1872–81, 1882–91, 1892–1901, and 1902–1911, to allow for the discrepancy between the number thus arrived at for 1881, 1891, 1901, and 1911 respectively, and the population as shown by the Census in each of these years.

1915–1919.—The estimated population for each of the years 1915–1917 has been computed as in 1914, with some additional adjustments with regard to the movements of the military. The population in 1917 has been adopted provisionally for 1918 and 1919.

MARRIAGES Registered during the Quarter ending 30th September, 1919, in PROVINCES, COUNTIES, and SUPERINTENDENT REGISTRARS' DISTRICTS (or POOR LAW UNIONS) of IRELAND; **BIRTHS AND DEATHS** Registered during the Quarter ending 31st December, 1919; Deaths from ENTERIC FEVER, TYPHUS, SMALL POX, MEASLES, SCARLET FEVER, WHOOPING-COUGH, DIPHTHERIA, DYSENTERY, TUBERCULOUS DISEASE, CANCER, DIARRHŒA AND ENTERITIS OF CHILDREN under 2 years, DIARRHŒA OF PERSONS aged 2 years and upwards; also VIOLENT DEATHS,* INQUEST CASES, DEATHS IN PUBLIC INSTITUTIONS, and NUMBER of UNCERTIFIED DEATHS Registered during the Quarter ending 31st December, 1919, in the PROVINCES, COUNTIES, SUPERINTENDENT REGISTRARS' DISTRICTS, and REGISTRARS' DISTRICTS OF IRELAND; with a Return of **VACCINATIONS** for that Quarter.

ABSTRACT I.—PROVINCES AND COUNTIES.

PROVINCES and COUNTIES.	Area in Statute Acres.	Population in 1911	Marriages. Averages in the Quarters ending 30th Sept., in the 10 years, 1909–1918.	Marriages. Registered in the Quarter ending 30th Sept., 1919.	Births. Averages in the Quarters ending 31st Dec., in the 10 years, 1909–1918.	Births. Registered in the Quarter ending 31st Dec., 1919.	Deaths. Averages in the Quarters ending 31st Dec., in the 10 years, 1909–1918.	Deaths. Registered in the Quarter ending 31st Dec., 1919.	The Deaths registered during the Quarter are stated by the Registrars to include: Deaths of: Infants under 1 year of age.	Deaths of: Persons aged 65 years and upwards.	Deaths from: Enteric Fever.	Typhus.	Small-pox.	Measles.	Scarlet Fever.	Whooping-cough.	Diphtheria.	Dysentery.	Tuberculous Disease.	Cancer.	Diarrhœa and Enteritis of Children under 2 years of age.	Diarrhœa, 2 years of age and upwards.	Violence *	Inquest Cases.	Deaths in Public Institutions.	Number of Uncertified Deaths.	Number of successful primary Vaccinations in the Quarter ending 31st Dec., 1919.
IRELAND.†	20,371,125	4,390,219	5,510	7,246	22,469	22,715	17,975	16,008	1,641	6,810	55	14	–	145	166	90	114	17	1,671	940	205	66	224	275	3,497	3,557	14,667
PROVINCES:																											
I. LEINSTER ..	4,847,731	1,162,044	1,777	2,316	6,033	6,355	5,382	4,513	542	1,744	6	–	–	9	15	25	31	11	568	286	79	19	87	95	1,365	686	2,950
II. MUNSTER ..	5,963,557	1,035,495	1,032	1,403	5,169	4,986	3,911	3,425	338	1,549	17	8	–	–	5	16	41	3	335	190	55	6	37	51	825	904	3,013
III. ULSTER ..	5,331,626	1,581,696	2,255	3,002	8,215	8,847	6,703	6,136	653	2,439	28	4	–	135	140	37	32	3	618	379	64	39	81	118	1,010	1,060	6,513
IV. CONNAUGHT	4,228,211	610,984	446	525	3,052	2,527	1,979	1,934	108	1,078	4	2	–	1	6	12	10	–	150	85	7	2	19	11	297	907	2,191
I. Leinster.																											
CARLOW	221,485	36,252	40	58	169	167	156	139	11	69	1	–	–	–	–	–	–	–	18	8	–	–	1	2	29	35	16
DUBLIN	218,873	172,394	299	432	663	640	678	596	56	222	1	–	–	8	2	–	2	1	95	49	13	2	20	19	172	29	274
DUBLIN Co BORO'..	7,911	304,802	699	918	2,117	2,545	1,888	1,531	253	371	1	–	–	–	11	10	13	8	232	103	5[illegible]	7	41	38	731	37	584
KILDARE	418,645	66,627	66	86	322	303	260	184	19	94	–	–	–	–	1	–	–	–	18	10	–	1	1	5	46	27	112
KILKENNY ..	509,458	74,962	85	98	372	375	322	271	32	136	–	–	–	–	–	2	3	–	12	16	3	1	3	4	40	93	134
KING'S	493,263	56,832	69	85	264	254	214	177	22	83	–	–	–	–	–	1	4	–	33	13	2	–	–	2	34	46	117
LONGFORD ..	257,770	43,820	43	55	205	165	173	160	13	89	–	–	–	–		1	2	–	9	7	–	–	2	3	29	85	252
LOUTH	202,181	63,665	79	140	323	330	262	209	20	89	1	–	–	–	–	–	1	–	20	17	2	–	5	5	47	28	255
MEATH	577,735	65,091	70	65	296	308	265	241	22	127	1	–	–	–	–	1	–	–	24	8	3	–	3	6	45	47	172
QUEEN'S ..	424,838	54,629	53	62	264	221	229	162	11	89	1	–	–	–	–	–	–	2	13	4	–	1	–	–	22	54	79
WESTMEATH ..	434,665	59,986	67	74	269	261	229	249	22	111	–	–	–	–	–	2	–	–	25	18	1	1	2	3	71	64	138
WEXFORD ..	580,950	102,273	126	156	487	484	461	389	39	189	–	–	–	–	–	7	5	–	44	20	3	5	6	3	60	109	691
WICKLOW ..	499.957	60,711	81	87	282	299	245	205	19	84	–	–	–	1	1	1	1	–	25	13	2	1	3	5	39	32	126

II. Munster.																											
Clare	788,337	104,232	73	72	471	393	330	292	29	163	1	–	–	–	2	1	1	–	23	16	4	–	–	3	67	116	168
Cork Co and Co. Borough.	1,843,716	392,104	455	622	1,926	1,987	1,513	1,413	152	593	6	–	–	–	2	10	33	1	138	87	27	1	22	27	357	295	1,069
Kerry	1,161,752	159,691	107	149	827	759	478	415	31	208	2	3	–	–	–	3	2	–	43	13	3	–	3	3	76	164	526
Limerick Co. and Co. Borough.	663,959	143,069	152	198	785	770	629	528	63	218	1	5	–	–	1	–	3	–	53	30	11	1	2	5	144	134	598
Tipperary, N.R. ..	493,266	62,881	68	101	298	296	234	183	12	85	2	–	–	–	–	–	–	–	18	10	2	1	2	2	21	66	183
Tipperary, S.R. ..	558,038	89,552	82	114	456	381	368	294	21	151	5	–	–	–	–	–	1	1	26	19	2	–	1	3	88	76	291
Waterford Co. and Co. Borough.	454,489	83,966	95	147	406	400	359	300	30	131	–	–	–	–	–	2	1	1	34	15	6	3	7	8	72	53	178
III. Ulster.																											
Antrim	702,851	194,133	263	326	979	1,033	800	664	55	290	3	–	–	3	11	3	1	–	82	40	3	3	6	11	79	83	742
Armagh	312,773	120,291	169	226	558	560	537	398	36	189	1	–	–	–	–	2	1	–	40	33	6	–	4	6	47	75	451
Belfast County Borough.	14,937	386,947	823	1,154	2,375	2,965	1,800	1,849	292	417	3	–	–	120	77	3	2	1	209	100	35	21	40	58	452	35	1,887
Cavan	467,025	91,173	92	99	422	418	328	283	22	137	–	–	–	–	–	11	3	–	19	23	–	1	3	2	16	131	486
Donegal ..	1,193,641	168,537	144	176	872	788	647	584	31	323	2	–	–	–	–	8	4	–	54	32	3	3	2	5	56	233	406
Down	608,861	204,303	272	375	966	1,054	852	793	75	324	11	1	–	8	40	2	11	–	95	40	7	4	8	14	147	87	864
Fermanagh ..	417,912	61,836	61	64	295	264	228	205	22	100	3	–	–	–	1	4	–	–	14	15	1	1	1	2	37	62	203
Londonderry Co. and Co. Boro'	515,073	140,356	192	270	712	782	592	585	65	248	–	2	–	2	9	2	4	2	55	34	5	4	12	14	86	87	649
Monaghan ..	318,990	71,455	76	96	334	347	311	249	20	127	–	–	–	2	–	–	3	–	13	21	–	1	2	2	30	91	300
Tyrone	779,563	142,665	163	216	702	636	608	526	35	284	5	1	–	–	2	2	3	–	37	41	4	1	3	4	60	146	525
V. Connaught.																											
Galway	1,467,850	182,224	144	141	913	788	609	553	34	285	2	–	–	1	2	6	2	–	48	23	1	–	3	1	129	227	474
Leitrim	376,510	63,582	54	57	300	251	206	174	7	111	–	–	–	–	–	–	1	–	11	8	1	–	2	–	19	82	442
Mayo	1,333,356	192,177	115	146	1,047	808	577	587	38	314	1	2	–	–	1	–	5	–	51	25	2	–	1	2	61	317	607
Roscommon ..	603,290	93,956	70	94	421	385	301	333	7	213	–	–	–	–	3	2	1	–	21	14	–	2	4	–	48	149	408
Sligo	442,205	79,045	63	87	371	295	286	287	22	155	1	–	–	–	–	4	1	–	19	15	3	–	9	8	40	132	260

* Including accidental deaths, homicides, and suicides.

ABSTRACT II.—SUPERINTENDENT REGISTRARS' DISTRICTS OR POOR LAW UNIONS, ARRANGED BY PROVINCES AND COUNTIES

	COUNTIES AND SUPERINTENDENT REGISTRARS' DISTRICTS	Area in Statute Acres	Population in 1911	Marriages. Registered in the Quarter ending 30th Sept., 1919.	Births. Registered in the Quarter ending 31st Dec., 1919.	Deaths. Registered in the Quarter ending 31st Dec., 1919.	The Deaths registered during the Quarter are stated by the Registrars to include: Deaths of: Infants under 1 year of age.	Deaths of: Persons aged 65 years and upwards.	Deaths from: Enteric Fever	Typhus.	Small-pox.	Measles.	Scarlet Fever.	Whooping-cough.	Diphtheria.	Dysentery	Tuberculous Disease.	Cancer.	Diarrhœa and Enteritis of children under 2 years of age.	Diarrhœa 2 years of age and upwards.	Violence.	Inquest Cases.	Deaths in Public Institutions.	Number of Uncertified Deaths	Number of successful primary Vaccinations in the Quarter ending 31st Dec., 1919.
	PROVINCE OF LEINSTER.																								
	CARLOW.																								
1	Baltinglass, part of ..	33,404	4,324	6	16	14	.	6	.	.	.	.	.	.	.	.	3	1	.	.	.	1	.	2	3
2	Carlow, part of ..	162,968	28,695	51	144	116	11	57	1	.	.	.	.	.	.	.	13	7	.	.	1	1	29	28	5
3	New Ross, part of ..	25,113	3,233	1	7	9	.	6	.	.	.	.	.	.	.	.	2	.	.	.	.	.	.	5	8
	DUBLIN.																								
4	Balrothery	84,072	19,232	38	69	68	2	31	.	.	.	.	.	.	.	.	16	3	.	2	.	2	24	3	62
5	Celbridge, part of ..	26,237	5,175	7	9	22	2	5	.	.	.	1	.	.	.	.	9	2	.	.	1	.	8	2	6
6	Dublin, part of	81,569	101,394	263	384	322	32	125	1	.	.	.	.	.	2	1	42	30	8	.	14	13	77	18	133
7	Rathdown, part of ..	26,995	46,593	124	178	184	20	61	.	.	.	7	2	.	.	.	28	14	5	.	5	4	63	6	73
	DUBLIN COUNTY BOROUGH.																								
8	Dublin, part of ..	7,911	304,802	918	2,545	1,531	256	371	1	.	.	.	11	10	13	8	232	103	50	7	41	38	731	37	184
	KILDARE.																								
9	Athy, part of	113,286	15,718	21	77	63	2	35	.	.	.	.	.	.	.	.	8	5	.	.	.	3	20	11	14
10	Baltinglass, part of ..	17,175	1,848	.	5	6	3	2	.	.	.	.	.	.	.	.	1	.	.	.	.	.	.	2	1
11	Celbridge, part of ..	53,701	8,988	5	29	24	1	15	.	.	.	.	.	.	.	.	.	.	.	.	1	2	4	.	7
12	Edenderry, part of ..	69,419	5,192	8	24	12	4	6	.	.	.	.	.	.	.	.	.	1	.	.	.	.	.	5	32
13	Naas, part of	165,064	34,881	52	168	79	9	36	.	.	.	.	1	.	.	.	9	4	.	1	.	.	22	9	58
	KILKENNY.																								
14	Callan, part of	62,167	7,826	9	39	24	3	14	.	.	.	.	.	.	.	.	.	2	.	1	.	.	.	7	11
15	Carrick-on-Suir part of ..	32,096	4,176	8	30	11	3	6	.	.	.	.	.	.	.	.	.	1	.	.	1	1	.	2	16

16	Castlecomer	57,866	9,377	12	49	41	3	22	.	.	.	.	.	.	.	.	3	1	1	.	.	1	7	16	41
17	Kilkenny	110,989	23,001	35	110	80	5	34	.	.	.	.	.	2	.	.	8	6	.	.	1	1	22	16	31
18	New Ross, part of ..	28,321	3,266	1	16	7	3	3	.	.	.	.	.	.	.	.	.	.	.	.	.	.	.	5	.
19	Thomastown	107,641	12,594	13	65	53	7	29	.	.	.	.	.	.	3	.	.	4	2	.	.	.	11	22	18
20	Urlingford, part of ..	53,001	5,646	7	25	21	2	13	.	.	.	.	.	.	.	.	1	.	.	.	.	1	.	9	1
21	Waterford, part of ..	57,377	9,076	13	41	29	6	15	.	.	.	.	.	.	.	.	.	2	.	.	1	.	.	16	16
	KING'S																								
22	Birr, part of	193,244	21,404	27	122	64	6	30	.	.	.	.	.	.	1	.	13	5	.	.	.	2	11	15	78
23	Edenderry, part of ..	81,061	7,341	11	33	28	6	13	.	.	.	.	.	1	.	.	4	3	.	.	.	.	8	10	5
24	Mountmellick, part of ..	24,548	2,750	9	7	6	1	3	.	.	.	.	.	.	.	.	1	.	.	.	.	.	.	2	2
25	Roscrea, part of ..	55,565	5,497	9	21	15	1	10	.	.	.	.	.	.	.	.	2	1	.	.	.	.	.	4	11
26	Tullamore, part of ..	138,845	19,840	29	71	64	8	27	.	.	.	.	.	.	3	.	13	4	2	.	.	.	15	15	21
	LONGFORD.																								
27	Ballymahon, part of ..	69,733	8,684	5	33	45	4	22	.	.	.	.	.	.	.	.	3	4	.	.	.	.	16	18	55
28	Granard, part of ..	77,964	14,012	16	47	38	.	28	.	.	.	.	.	.	.	.	2	.	.	.	.	.	5	16	55
29	Longford	110,073	21,124	34	85	77	9	39	.	.	.	.	.	1	2	.	4	3	.	.	2	3	8	51	142
	LOUTH.																								
30	Ardee, part of	65,909	10,924	12	53	42	4	21	.	.	.	.	.	.	.	.	6	5	.	.	.	.	15	2	27
31	Drogheda, part of ..	41,858	18,812	73	92	58	4	27	.	.	.	.	.	.	.	.	3	5	1	.	.	.	16	4	45
32	Dundalk	94,414	33,929	55	185	109	12	41	1	.	.	.	.	.	1	.	11	7	1	.	5	5	16	22	183
	MEATH.																								
33	Ardee, part of	30,309	2,857	4	23	10	1	5	.	.	.	.	.	.	.	.	2	1	.	.	.	.	.	4	14
34	Drogheda, part of ..	57,148	6,167	6	35	14	.	3	.	.	.	.	.	.	.	.	5	2	.	.	.	.	.	.	13
35	Dunshaughlin	106,822	8,085	8	29	19	4	5	1	.	.	.	.	.	.	.	1	.	1	.	.	.	.	1	22
36	Edenderry, part of ..	21,914	1,966	2	6	8	1	3	.	.	.	.	.	.	.	.	2	.	1	.	.	1	.	6	5
37	Kells	103,426	13,271	15	59	48	4	25	.	.	.	.	.	1	.	.	6	1	1	.	.	.	9	9	35
38	Navan	94,474	14,330	15	74	65	6	37	.	.	.	.	.	.	.	.	5	2	.	.	2	2	25	13	34
39	Oldcastle, part of ..	44,122	5,174	2	30	23	3	11	.	.	.	.	.	.	.	.	1	1	.	.	.	1	.	5	30
40	Trim	119,520	13,241	13	52	54	3	38	.	.	.	.	.	.	.	.	2	1	.	.	1	2	11	9	19
	QUEEN'S.																								
41	Abbeyleix	127,009	15,935	22	61	50	4	26	.	.	.	.	.	.	.	.	5	2	.	.	.	.	11	15	67
42	Athy, part of	48,937	5,631	5	30	17	2	9	.	.	.	.	.	.	.	.	1	2	.	1	.	.	.	9	2
43	Carlow, part of.. ..	37,030	4,215	5	21	14	1	6	.	.	.	.	.	.	.	.	1	.	.	.	.	.	.	7	.
44	Mountmellick, part of ..	176,160	25,136	30	93	74	3	34	1	.	.	.	.	.	.	2	5	.	.	.	.	.	11	19	5
45	Roscrea, part of ..	36,602	3,712	.	16	7	1	5	.	.	.	.	.	.	.	.	1	.	.	.	.	.	.	4	5

ABSTRACT II.—SUPERINTENDENT REGISTRARS' DISTRICTS OR POOR LAW UNIONS, ARRANGED BY PROVINCES AND COUNTIES—*continued.*

	Counties and Superintendent Registrars' Districts.	Area in Statute Acres	Population in 1911	Marriages. Registered in the Quarter ending 30th Sept., 1919.	Births. Registered in the Quarter ending 31st Dec., 1919.	Deaths. Registered in the Quarter ending 31st Dec., 1919.	The Deaths registered during the Quarter are stated by the Registrars to include: Deaths of: Infants under 1 year of age.	Deaths of: Persons aged 65 years and upwards.	Deaths from: Enteric Fever.	Typhus.	Small-pox	Measles.	Scarlet Fever.	Whooping-cough.	Diphtheria.	Dysentery.	Tuberculous Disease	Cancer.	Diarrhœa and Enteritis of children under 2 years of age	Diarrhœa, 2 years of age and upwards.	Violence.	Inquest Cases.	Deaths in Public Institutions.	Number of Uncertified Deaths.	Number of successful primary Vaccinations in the Quarter ending 31st Dec., 1919.
	WESTMEATH.																								
46	Athlone, part of ..	68,314	16,822	29	79	49	7	15	.	.	.	.	.	.	.	.	6	3	.	.	1	2	13	11	23
47	Ballymahon, part of ..	30,409	3,069	3	12	19	3	11	.	.	.	.	.	.	.	.	2	.	.	.	.	.	.	11	9
48	Delvin	74,328	7,864	8	29	32	3	10	.	.	.	.	.	.	.	.	2	1	.	.	.	1	3	11	26
49	Granard, part of ..	36,463	3,391	3	13	5	1	3	.	.	.	.	.	.	.	.	.	1	.	.	.	.	.	3	7
50	Mullingar	208,601	26,758	28	121	139	8	71	.	.	.	.	.	2	.	.	14	12	1	1	1	.	55	28	73
51	Tullamore, part of ..	16,550	2,082	3	10	5	.	1	.	.	.	.	.	.	.	.	1	1	.	.	.	.	.	.	.
	WEXFORD.																								
52	Enniscorthy	193,396	31,304	52	124	114	10	58	.	.	.	.	.	3	2	.	12	7	.	1	1	.	19	40	4
53	Gorey	130,109	16,095	11	70	59	7	26	.	.	.	.	.	1	.	.	6	2	1	2	.	.	9	12	48
54	New Ross, part of ..	124,398	22,183	32	93	76	12	35	.	.	.	.	.	2	.	.	3	2	.	1	2	.	16	24	118
55	Wexford	133,047	32,691	61	197	140	10	70	.	.	.	.	.	1	3	.	23	9	2	1	3	3	16	33	521
	WICKLOW.																								
56	Baltinglass, part of ..	103,806	8,935	8	42	35	3	15	.	.	.	.	.	.	.	.	4	4	1	.	.	.	7	10	15
57	Naas, part of	51,087	3,105	.	14	12	1	8	.	.	.	.	.	.	.	.	.	.	.	.	.	.	.	6	.
58	Rathdown, part of ..	34,503	13,141	29	67	39	6	18	.	.	.	.	.	.	.	.	3	1	1	.	2	2	.	.	13
59	Rathdrum	227,487	26,912	42	127	88	8	26	.	.	.	1	1	1	1	.	13	8	.	.	.	2	22	11	87
60	Shillelagh	83,074	8,618	8	49	31	1	17	.	.	.	.	.	.	.	.	5	.	.	1	1	1	10	5	11
	II. PROVINCE OF MUNSTER.																								
	CLARE.																								
61	Ballyvaghan	71,658	3,651	4	11	21	.	15	.	.	.	.	.	.	.	.	1	.	1	.	.	.	13	5	2
62	Corrofin	61,382	4,483	4	17	7	1	3	.	.	.	.	2	.	.	.	1	.	.	.	.	1	3	2	.
63	Ennis	113,839	19,523	16	72	60	6	29	1	.	.	.	.	.	.	.	6	9	2	.	.	.	18	18	40
64	Ennistimon	99,619	16,882	1	65	34	6	19	.	.	.	.	.	1	.	.	1	1	.	.	.	.	3	23	36
65	Killadysert	62,618	8,216	4	34	23	1	15	.	.	.	.	.	.	.	.	4	.	.	.	.	.	5	7	8
66	Kilrush	137,501	25,647	20	106	67	9	31	.	.	.	.	.	.	.	.	4	4	1	.	.	2	18	24	33
67	Limerick, part of ..	68,659	7,138	7	19	20	2	11	.	.	.	.	.	.	.	.	.	.	.	.	.	.	.	10	6
68	Scarriff	173,061	18,692	16	69	60	4	40	.	.	.	.	.	.	1	.	6	2	.	.	.	.	7	27	43

	CORK CO. AND CO. BOROUGH.																									
69	Bandon	101,483	16,888	17	81	47	5	22	.	.	.	.	1	.	2	.	2	2	.	.	3	2	2	11	55
70	Bantry	107,285	12,733	9	53	50	4	28	2	.	.	.	.	.	.	.	3	3	.	.	2	2	13	13	81
71	Castletown	74,320	10,393	1	32	36	3	15	.	.	.	.	.	.	.	.	5	1	1	.	1	.	5	18	15
72	Clonakilty	81,015	17,628	14	76	52	3	34	2	.	.	.	.	.	.	.	3	2	1	.	.	.	11	21	28
73	Cork	170,521	134,458	366	843	577	66	180	.	.	.	.	.	7	27	1	76	29	19	1	7	13	216	41	252
74	Dunmanway	103,921	12,273	8	61	40	7	21	.	.	.	.	.	.	.	.	3	5	.	.	1	1	2	11	46
75	Fermoy, part of ..	196,734	31,385	46	141	93	13	44	.	.	.	.	1	1	2	.	7	2	.	.	.	1	6	35	178
76	Kanturk ..	185,657	22,299	9	104	87	7	49	.	.	.	.	.	1	.	.	7	8	.	.	.	1	14	21	55
77	Kilmallock, part of	19,388	3,990	4	25	11	1	4	.	.	.	.	.	.	.	.	1	.	.	.	.	.	.	4	17
78	Kinsale ..	80,160	15,661	22	69	40	6	21	.	.	.	.	.	.	.	.	4	6	.	.	.	2	3	12	40
79	Macroom ..	179,154	21,418	20	95	63	5	36	.	.	.	.	.	.	.	.	4	7	.	.	.	.	8	26	49
80	Mallow	149,715	21,216	25	104	74	12	33	.	.	.	.	.	1	.	.	7	3	5	.	.	.	12	15	53
81	Middleton	109,383	19,622	21	82	61	1	24	1	.	.	.	.	.	1	.	3	9	.	.	2	1	20	12	32
82	Millstreet	74,939	10,180	1	44	24	2	11	.	.	.	.	.	.	.	.	1	1	1	.	1	.	3	8	36
83	Skibbereen ..	115,389	23,476	21	101	70	9	32	1	.	.	.	.	.	.	.	6	5	.	.	2	2	12	25	52
84	Skull	57,692	8,643	24	30	25	3	13	.	.	.	.	.	.	1	.	1	1	.	.	2	2	3	7	36
85	Youghal, part of ..	36,960	9,841	14	46	63	5	26	.	.	.	.	.	.	.	.	5	3	.	.	1	.	27	15	44
	KERRY.																									
86	Cahersiveen	198,130	20,785	9	84	48	3	29	.	.	.	.	.	.	.	.	2	.	.	.	1	.	5	35	79
87	Dingle	126,459	17,804	4	79	47	4	20	.	.	.	.	.	3	1	.	7	1	.	.	.	.	14	16	42
88	Kenmare	198,416	13,212	5	47	31	.	17	.	.	.	.	.	.	.	.	2	1	.	.	1	.	3	15	16
89	Killarney	251,430	35,986	52	140	109	3	61	.	.	.	.	.	.	.	.	9	7	.	.	.	.	32	35	18
90	Listowel, part of ..	165,504	30,221	31	178	88	12	41	.	1	.	.	.	.	.	.	9	3	1	.	1	2	7	36	213
91	Tralee	221,813	41,683	48	231	92	9	40	2	2	.	.	.	.	1	.	14	1	2	.	.	1	15	27	158
	LIMERICK CO. AND CO. BOROUGH.																									
92	Croom	83,369	10,372	8	60	39	2	25	.	.	.	.	.	.	.	.	2	1	.	.	.	.	8	9	39
93	Fermoy, part of ..	38,560	5,045	7	27	19	1	7	.	.	.	.	.	.	.	.	4	2	.	.	.	.	.	8	47
94	Kilmallock, part of ..	125,781	20,806	19	88	64	8	32	.	.	.	.	.	.	.	.	3	3	2	.	.	1	17	16	60
95	Limerick, part of ..	109,552	58,775	146	328	247	36	65	1	.	.	.	.	.	3	.	32	16	7	.	2	4	94	35	189
96	Listowel, part of ..	24,673	4,016	.	25	17	3	10	.	1	.	.	.	.	.	.	.	1	1	.	.	.	.	7	21
97	Newcastle	143,843	23,594	12	135	84	6	46	.	2	.	.	1	.	.	.	9	4	.	1	.	.	12	34	140
98	Rathkeale	102,525	13,863	5	69	41	5	20	.	2	.	.	.	.	.	.	2	1	1	.	.	.	7	12	70
99	Tipperary, part of ..	35,656	6,598	1	38	17	2	13	.	.	.	.	.	.	.	.	1	2	.	.	.	.	.	13	32
	TIPPERARY, N.R.																									
100	Birr, part of	27,497	1,883	.	5	3	.	1	.	.	.	.	.	.	.	.	.	.	.	.	.	.	.	1	9
101	Borrisokane	82,170	7,853	11	33	21	.	13	.	.	.	.	.	.	.	.	2	1	.	.	1	1	.	6	6
102	Nenagh	183,399	23,038	28	108	69	5	34	.	.	.	.	.	.	.	.	9	5	1	.	.	.	8	26	44
103	Roscrea, part of ..	57,541	7,652	15	47	22	3	12	2	.	.	.	.	.	.	.	2	.	.	.	.	.	8	4	39
104	Thurles	142,659	22,455	47	103	68	4	25	.	.	.	.	.	.	.	.	5	4	1	1	1	1	5	29	85
	TIPPERARY, S.R.																									
105	Callan, part of	41,904	5,241	11	22	10	1	6	.	.	.	.	.	.	.	.	.	.	.	.	.	.	.	6	28
106	Carrick-on-Suir, part of ..	26,121	7,655	14	40	39	2	21	4	.	.	.	.	.	.	.	5	.	1	.	.	1	19	8	22
107	Cashel	156,188	19,501	22	71	74	4	40	1	.	.	.	.	.	.	.	7	7	1	.	.	1	17	16	107
108	Clogheen	117,415	14,737	16	59	38	2	21	.	.	.	.	.	.	1	.	6	1	.	.	.	1	18	9	36
109	Clonmel, part of ..	47,305	15,012	21	53	37	2	15	.	.	.	.	.	.	.	.	3	4	.	.	1	.	14	3	17
110	Tipperary, part of ..	144,416	24,668	28	125	89	10	42	.	.	.	.	.	.	.	1	5	7	.	.	.	.	20	28	74
111	Urlingford, part of ..	24,689	2,738	2	11	7	.	6	.	.	.	.	.	.	.	.	.	.	.	.	.	.	.	6	7

ABSTRACT II.—SUPERINTENDENT REGISTRARS' DISTRICTS OR POOR LAW UNIONS, ARRANGED BY PROVINCES AND COUNTIES—*continued.*

	Counties and Superintendent Registrars' Districts.	Area in Statute Acres	Population in 1911.	Marriages. Registered in the Quarter ending 30th Sept., 1919.	Births. Registered in the Quarter ending 31st Dec., 1919.	Deaths. Registered in the Quarter ending 31st Dec., 1919.	Deaths of: Infants under 1 year of age.	Deaths of: Persons aged 65 years and upwards.	Deaths from: Enteric Fever	Typhus.	Small pox.	Measles	Scarlet Fever.	Whooping cough.	Diphtheria	Dysentery.	Tuberculous Disease.	Cancer	Diarrhœa and Enteritis of children under 2 years of age.	Diarrhœa 2 years of age and upwards.	Violence	Inquest Cases.	Deaths in Public Institutions.	Number of Uncertified Deaths	Number of successful primary Vaccinations in the Quarter ending 31st Dec., 1919.
	WATERFORD CO. AND CO. BOROUGH.																								
112	Carrick-on-Suir, part of ..	54,499	4,894	4	26	19	2	8	.	.	.	.	.	.	.	.	1	3	.	.	.	.	.	5	10
113	Clonmel, part of ..	40,472	3,289	.	5	7	.	5	.	.	.	.	.	.	.	.	.	.	.	.	.	.	.	5	3
114	Dungarvan	94,214	14,236	28	83	58	7	29	.	.	.	.	.	.	.	.	6	3	1	.	1	1	8	15	64
115	Kilmacthomas	64,592	6,830	6	43	21	4	10	.	.	.	.	.	.	1	.	1	1	.	.	.	.	2	5	13
116	Lismore	97,179	12,000	10	43	35	.	20	.	.	.	.	.	.	.	.	2	.	.	.	.	1	3	11	40
117	Waterford, part of ..	69,378	38,616	92	184	149	17	52	.	.	.	.	.	2	.	1	23	6	5	3	6	6	59	6	29
118	Youghal, part of ..	34,155	4,101	7	16	11	.	7	.	.	.	.	.	.	.	.	1	2	.	.	.	.	.	6	19
	III. PROVINCE OF ULSTER.																								
	ANTRIM.																								
119	Antrim	117,225	30,050	39	146	104	13	46	2	.	.	1	2	.	.	.	13	4	1	2	.	2	10	15	121
120	Ballycastle	102,643	12,193	16	61	36	5	15	.	.	.	.	.	.	.	.	5	2	.	.	.	.	.	8	29
121	Ballymena	161,301	48,415	87	224	153	6	88	.	.	.	2	1	.	.	.	14	8	.	.	2	2	8	25	193
122	Ballymoney	121,510	27,424	43	155	97	6	50	.	.	.	.	1	.	.	.	6	9	.	.	1	2	7	16	82
123	Belfast, part of.. ..	22,112	12,361	30	78	48	1	8	.	.	.	.	.	.	.	.	23	2	.	1	1	1	18	.	70
124	Larne	118,040	34,414	61	205	114	12	48	.	.	.	.	3	3	.	.	13	7	.	.	2	3	7	11	118
125	Lisburn, part of ..	47,706	26,258	46	155	98	11	27	1	.	.	.	4	.	1	.	8	7	1	.	.	.	20	5	115
126	Lurgan, part of ..	12,314	3,018	4	9	14	1	8	.	.	.	.	.	.	.	.	.	1	1	.	.	1	.	3	14
	ARMAGH.																								
127	Armagh	146,624	44,109	73	215	155	11	84	.	.	.	.	.	1	.	.	14	14	1	.	.	1	12	33	197
128	Banbridge, part of ..	18,007	5,750	4	20	18	3	5	.	.	.	.	.	.	.	.	3	1	.	.	.	.	.	3	21
129	Castleblayney, part of ..	35,793	9,441	18	32	27	2	15	.	.	.	.	.	.	.	.	1	1	.	.	2	2	.	10	45
130	Lurgan, part of ..	40,343	40,041	101	206	121	10	48	1	.	.	.	.	.	1	.	12	12	4	.	2	3	23	10	117
131	Newry, part of	72,006	20,950	30	87	77	10	37	.	.	.	.	.	1	.	.	10	5	1	.	.	.	12	19	71
	BELFAST COUNTY BOROUGH																								
132	Belfast, part of.. ..	14,937	386,947	1,154	2,965	1,849	292	417	3	.	.	120	77	3	2	1	209	100	35	21	40	58	452	35	1,887

	CAVAN.																								
133	Bailieborough	71,952	14,757	15	73	40	2	20	.	.	.	.	.	.	.	.	2	4	.	.	.	.	8	13	70
134	Bawnboy, part of ..	61,908	8,944	6	47	37	2	19	.	.	.	.	.	.	1	.	1	4	.	.	.	.	2	17	14
135	Cavan	230,456	49,042	52	222	147	12	74	.	.	.	.	.	5	2	.	13	11	.	1	1	1	6	75	363
136	Enniskillen, part of ..	40,507	4,913	8	23	19	1	13	.	.	.	.	.	.	.	.	1	2	.	.	.	.	.	13	5
137	Granard, part of ..	20,281	4,437	9	9	8	1	3	.	.	.	.	.	1	.	.	.	.	.	.	.	.	.	4	9
138	Oldcastle, part of ..	41,921	9,080	9	44	32	4	8	.	.	.	.	.	5	.	.	2	2	.	.	2	1	.	9	25
	DONEGAL.																								
139	Ballyshannon, part of ..	41,627	9,888	15	37	43	2	26	.	.	.	.	.	.	.	.	4	1	.	.	.	.	9	18	34
140	Donegal	160,445	19,616	14	82	84	4	47	.	.	.	.	.	.	.	.	7	3	.	.	1	1	7	31	22
141	Dunfanaghy	126,165	15,471	17	98	49	1	29	.	.	.	.	.	.	.	.	7	3	.	.	1	1	.	25	10
142	Glenties	258,498	32,800	38	139	91	3	53	.	.	.	.	.	.	1	.	7	6	.	.	.	.	5	63	12
143	Inishowen	160,049	27,576	29	164	92	7	49	.	.	.	.	.	6	.	.	8	4	1	2	.	1	5	40	89
144	Letterkenny	101,255	12,155	14	54	39	1	21	1	.	.	.	.	.	.	.	6	1	.	.	.	.	12	19	50
145	Londonderry, part of ..	59,125	8,135	11	36	22	1	9	.	.	.	.	.	.	.	.	4	.	.	.	.	.	.	9	23
146	Millford	112,088	19,393	14	68	80	5	44	1	.	.	.	.	1	2	.	6	8	.	.	.	.	7	33	65
147	Strabane, part of ..	53,130	10,332	8	51	36	4	15	.	.	.	.	.	1	.	.	2	2	.	1	.	1	9	7	58
148	Stranorlar	121,259	13,171	16	59	48	3	30	.	.	.	.	.	.	1	.	3	4	2	.	.	1	2	18	43
	DOWN																								
149	Banbridge, part of ..	107,198	34,381	76	153	130	15	64	1	.	.	.	3	.	1	.	17	2	1	.	1	2	11	19	169
150	Belfast, part of.. ..	12,609	9,245	15	46	27	6	7	.	.	.	.	1	.	.	.	5	1	.	.	.	1	.	1	44
151	Downpatrick	148,114	39,196	62	190	156	12	73	.	.	.	1	4	.	.	.	18	10	2	1	3	3	23	19	160
152	Kilkeel	81,954	18,077	26	96	56	3	39	.	.	.	.	.	.	.	.	10	4	.	.	1	1	4	17	65
153	Lisburn, part of ..	71,351	20,070	39	98	139	9	30	7	1	..	3	28	.	9	.	14	10	.	2	1	.	80	3	65
154	Lurgan, part of ..	27,260	10,550	24	50	34	5	17	1	.	.	.	.	.	.	.	5	.	.	.	.	.	.	6	42
155	Newry, part of ..	66,023	28,444	40	166	81	5	31	.	.	.	1	.	1	.	.	8	6	1	.	1	5	8	13	115
156	Newtownards	94,352	44,340	93	255	170	20	63	2	.	.	3	4	1	1	.	18	7	3	1	1	2	21	9	204
	FERMANAGH.																								
157	Ballyshannon, part of ..	58,443	5,718	5	22	14	4	6	.	.	.	.	.	.	.	.	.	1	1	.	.	.	.	4	19
158	Clones, part of	45,669	7,782	10	31	17	.	11	.	.	.	.	.	.	.	.	1	4	.	.	.	.	.	5	72
159	Enniskillen, part of ..	157,143	23,757	22	105	80	9	34	3	.	.	.	1	.	.	.	4	5	.	1	1	1	25	17	55
160	Irvinestown, part of ..	57,917	9,121	10	47	31	3	15	.	..	.	.	.	.	.	.	7	.	.	.	.	.	2	8	25
161	Lisnaskea	98,740	15,458	17	59	63	6	34	.	.	.	.	.	4	.	.	2	5	.	.	.	1	10	28	32
	LONDONDERRY CO. AND CO. BOROUGH.																								
162	Coleraine	118,894	29,955	46	160	120	20	49	.	.	.	2	4	.	2	.	10	4	.	.	1	1	14	16	138
163	Limavady	152,958	19,101	18	88	66	7	31	.	.	.	.	.	.	.	1	9	5	.	1	1	2	2	24	69
164	Londonderry, part of ..	85,988	55,193	158	369	249	30	76	.	.	.	.	4	.	2	.	25	14	5	3	8	8	60	16	309
165	Magherafelt	157,233	36,107	48	165	150	8	92	.	2	.	.	1	2	.	1	11	11	.	.	2	3	10	31	133

ABSTRACT II.—SUPERINTENDENT REGISTRARS' DISTRICTS OR POOR LAW UNIONS, ARRANGED BY PROVINCES AND COUNTIES—*continued.*

	COUNTIES AND SUPERINTENDENT REGISTRARS' DISTRICTS.	Area in Statute Acres.	Population in 1911	Marriages. Registered in the Quarter ending 30th Sept., 1919.	Births. Registered in the Quarter ending 31st Dec., 1919.	Deaths. Registered in the Quarter ending 31st Dec., 1919.	The Deaths registered during the Quarter are stated by the Registrars to include: Deaths of: Infants under 1 year of age	Persons aged 65 years and upwards	Deaths from: Enteric Fever.	Typhus.	Small-pox.	Measles.	Scarlet Fever.	Whooping-cough.	Diphtheria.	Dysentery.	Tuberculous Disease	Cancer.	Diarrhœa and Enteritis of children under 2 years of age.	Diarrhœa 2 years of age and upwards.	Violence.	Inquest Cases.	Deaths in Public Institutions.	Number of Uncertified Deaths.	Number of successful primary Vaccinations in the Quarter ending 31st Dec., 1919.
	MONAGHAN.																								
166	Carrickmacross ..	65,687	15,108	14	74	49	4	30	.	.	.	.	.	.	.	.	1	4	.	.	1	1	8	20	45
167	Castleblayney, part of ..	63,835	15,668	29	90	60	7	30	.	.	.	.	.	.	1	.	3	3	.	.	.	1	7	16	64
168	Clones, part of ..	64,288	13,953	21	52	43	3	24	.	.	.	.	.	.	2	.	1	2	.	.	.	.	4	10	83
169	Monaghan	125,180	26,726	32	131	97	6	43	.	.	.	2	.	.	.	.	8	12	.	1	1	.	11	45	108
	TYRONE.																								
170	Castlederg	91,833	11,161	8	45	50	2	30	3	.	.	.	.	.	.	.	1	6	.	1	.	.	7	12	60
171	Clogher	89,336	13,744	24	71	57	4	30	1	.	.	.	.	1	2	.	1	3	.	.	1	.	10	19	50
172	Cookstown	96,943	22,516	45	110	61	6	38	.	.	.	.	.	1	1	.	4	2	1	.	.	.	.	23	108
173	Dungannon	110,375	30,250	52	139	93	9	42	.	.	.	.	1	.	.	.	11	13	3	.	.	.	12	17	99
174	Irvinestown, part of ..	24,137	3,915	3	21	21	2	14	.	.	.	.	.	.	.	.	.	.	.	.	.	.	.	9	11
175	Omagh	229,877	36,440	45	139	156	8	85	1	1	.	.	1	.	.	.	11	8	.	.	1	2	25	42	88
176	Strabane, part of ..	137,062	24,639	39	111	88	4	45	.	.	.	.	.	.	.	.	9	9	.	.	1	2	6	24	109
	IV. PROVINCE OF CONNAUGHT.																								
	GALWAY.																								
177	Ballinasloe, part of ..	125,570	15,275	14	59	66	3	29	2	.	.	.	.	.	1	.	5	3	.	.	.	.	29	12	9
178	Clifden	193,782	17,325	8	60	27	–	16	.	.	.	.	1	.	.	.	2	.	.	.	.	.	.	21	15
179	Galway	198,536	35,083	35	184	128	14	60	.	.	.	1	.	5	.	.	6	8	1	.	3	.	40	51	128
180	Glennamaddy	100,271	15,263	8	75	51	–	25	.	.	.	.	.	.	.	.	6	1	.	.	.	.	2	23	36
181	Gort	106,326	11,382	5	42	26	–	18	.	.	.	.	.	.	1	.	1	3	.	.	.	.	9	7	9
182	Loughrea	198,927	19,149	28	98	62	3	32	.	.	.	.	.	.	.	.	5	4	.	.	.	.	23	21	34
183	Mount Bellew	102,404	14,203	2	50	29	5	12	.	.	.	.	1	.	.	.	2	.	.	.	.	.	5	12	58
184	Oughterard	173,506	16,736	7	70	62	3	32	.	.	.	.	.	.	.	.	7	.	.	.	.	1	10	38	41
185	Portumna	77,264	8,681	8	38	23	1	14	.	.	.	.	.	.	.	.	5	1	.	.	.	.	2	8	2
186	Tuam	191,264	29,127	26	112	79	5	47	.	.	.	.	.	1	.	.	9	3	.	.	.	.	9	34	142

	LEITRIM.																								
187	Ballyshannon, part of ..	32,425	4,557	3	24	14	2	7	.	.	.	.	.	.	.	.	1	1	.	.	.	.	.	7	35
188	Bawnboy, part of ..	42,788	8,239	12	33	12	.	8	.	.	.	.	.	.	.	.	.	1	.	.	.	.	.	7	42
189	Carrick-on-Shannon, part of	63,484	11,786	5	37	43	2	27	.	.	.	.	.	.	.	.	2	.	.	.	.	.	10	10	10
190	Manorhamilton	144,857	20,616	16	80	60	2	38	.	.	.	.	.	.	.	.	6	2	1	.	2	.	1	34	31
191	Mohill	92,956	18,384	21	77	45	1	31	.	.	.	.	.	.	1	.	2	4	.	.	.	.	8	24	324
	MAYO.																								
192	Ballina	255,588	31,387	24	157	126	12	65	.	.	.	.	.	.	1	.	13	7	.	.	.	.	15	62	91
193	Ballinrobe	147,144	19,928	19	77	63	1	33	.	.	.	.	.	.	1	.	3	4	.	.	1	1	.	35	118
194	Belmullet	179,246	14,346	31	54	39	4	21	.	2	.	.	.	.	.	.	2	1	.	.	.	.	2	33	46
195	Castlebar	141,193	25,805	21	93	76	3	39	.	.	.	.	.	.	.	.	8	2	.	.	.	.	12	45	26
196	Claremorris	110,790	24,280	25	86	62	3	33	.	.	.	.	.	.	2	.	5	3	.	.	.	1	.	34	53
197	Swineford	151,560	42,751	15	174	129	8	75	1	.	.	.	.	.	.	.	5	6	.	.	.	.	17	72	119
198	Westport	347,835	33,680	11	167	92	7	48	.	.	.	.	1	.	1	.	15	2	2	.	.	.	15	36	154
	ROSCOMMON.																								
199	Athlone, part of ..	82,711	9,631	5	39	17	.	13	.	.	.	.	.	.	.	.	.	.	.	.	.	.	.	5	83
200	Ballinasloe, part of ..	35,059	3,286	2	17	14	.	12	.	.	.	.	.	1	.	.	.	3	.	.	.	.	.	9	27
201	Boyle, part of	84,655	15,813	26	67	59	.	37	.	.	.	.	.	.	.	.	3	1	.	.	.	.	15	26	70
202	Carrick-on-Shannon, part of	37,518	5,755	6	29	29	.	19	.	.	.	.	.	.	.	.	1	2	.	.	.	.	.	3	35
203	Castlereagh	163,663	31,554	25	134	91	2	54	.	.	.	.	.	.	.	.	9	1	.	.	.	.	15	48	113
204	Roscommon	114,345	14,072	12	59	67	2	47	.	.	.	.	2	.	.	.	3	2	.	2	4	.	14	30	54
205	Strokestown	90,339	13,845	18	40	56	3	31	.	.	.	.	1	1	1	.	5	5	.	.	.	.	4	28	26
	SLIGO.																								
206	Boyle, part of	75,525	12,593	20	50	41	.	30	1	.	.	.	.	.	.	.	.	2	.	.	.	.	.	29	41
207	Dromore West	97,063	12,103	14	39	31	.	19	.	.	.	.	.	.	.	.	2	2	.	.	.	.	.	3	12
208	Sligo	143,808	36,347	53	136	157	13	78	.	.	.	.	.	4	1	.	15	10	2	.	9	8	28	65	163
209	Tobercurry	125,809	18,002	.	70	58	9	28	.	.	.	.	.	.	.	.	2	1	1	.	.	.	12	35	44

ABSTRACT III.—REGISTRARS' DISTRICTS, ARRANGED BY COUNTIES AND SUPERINTENDENT REGISTRARS' DISTRICTS.

I. PROVINCE OF LEINSTER.

	Registrars' Districts.*	Area in Statute Acres	Population in 1911.	Births. Registered in the Quarter ending 31st Dec., 1919.	Deaths. Registered in the Quarter ending 31st Dec., 1919.	The Deaths registered during the Quarter are stated by the Registrars to include: Deaths of: Infants under 1 year of age.	Persons aged 65 years and upwards.	Deaths from: Enteric Fever.	Typhus.	Small-pox.	Measles.	Scarlet Fever.	Whooping-cough.	Diphtheria.	Dysentery.	Tuberculous Disease.	Cancer.	Diarrhœa and Enteritis of Children under 2 years of age.	Diarrhœa, 2 years of age and upwards.	Violence.	Inquest Cases.	Deaths in Public Institutions.	Number of Uncertified Deaths.	Number of successful *primary* Vaccinations in the Quarter ending 31st Dec., 1919.
	CARLOW CO.																							
No.	1. BALTINGLASS, S.R. DISTRICT, part of.																							
1	Rathvilly	33,404	4,324	16	14	.	6	.	.	.	.	.	.	.	.	3	1	.	.	.	1	.	2	3
	2 CARLOW, part of.																							
1	Bagenalstown, ...	16,865	3,368	18	12	.	5	.	.	.	.	.	.	.	.	1	3	.	.	1	..	4	.	1
2	Borris	26,380	3,228	13	13	1	5	.	.	.	.	.	.	.	.	2	.	.	.	.	.	.	6	3
3	Carlow, No. 1, *W.*, ...	19,814	9,062	59	43	3	17	.	.	.	.	.	.	.	.	7	1	.	.	.	.	23	4	.
4	Clonegall, ...	14,804	1,688	8	7	.	3	.	.	.	.	.	.	.	.	2	.	.	.	.	.	.	4	.
5	Fennagh and Myshall ..	31,747	3,413	14	12	1	10	.	.	.	.	.	.	.	.	.	.	.	.	.	1	.	5	1
6	Leighlinbridge, ...	20,123	2,763	5	8	1	5	.	.	.	.	.	.	.	.	1	.	.	.	.	.	.	4	.
7	Tullow, ...	33,235	5,173	27	21	5	12	1	.	.	.	.	.	.	.	.	3	.	.	.	.	2	5	.
	3. NEW ROSS, part of,																							
1	St. Mullins, ...	25,113	3,233	7	9	.	6	.	.	.	.	.	.	.	.	2	.	.	.	.	.	.	5	8
	DUBLIN CO.																							
	4 BALROTHERY.																							
1	Balbriggan, ...	18,253	4,224	20	8	.	3	.	.	.	.	.	.	.	.	2	.	.	.	.	.	.	.	8
2	Holmpatrick, *W.*, ...	7,127	3,032	13	15	1	10	.	.	.	.	.	.	.	.	2	.	.	1	.	1	5	.	11
3	Kilsallaghan, ...	25,026	2,034	10	1	.	.	.	.	.	.	.	.	.	.	1	.	.	.	.	.	.	.	13
4	Lusk, ...	12,059	2,996	9	10	.	7	.	.	.	.	.	.	.	.	3	1	.	1	.	.	.	2	7
5	Malahide, ...	6,913	2,501	8	8	1	4	.	.	.	.	.	.	.	.	.	.	.	.	.	1	.	1	6
6	Swords	14,694	4,445	9	26	.	7	.	.	.	.	.	.	.	.	8	2	.	.	.	.	19	.	17

	5 Celbridge, part of.																							
1	Lucan, ...	9,023	3,133	7	6	.	2	.	.	.	1	.	.	.	.	.	1	.	.	.	.	.	1	5
2	Rathcoole, ...	17,214	2,042	2	16	2	3	.	.	.	.	.	.	.	.	9	1	.	.	1	.	8	1	1
	6. Dublin, part of.																							
1	Blanchardstown and Castleknock	13,180	7,193	16	10	2	2	.	.	.	.	.	.	.	.	3	.	.	.	1	1	.	1	12
2	Clondalkin	8,604	4,103	25	8	1	.	.	.	.	.	.	.	.	.	1	.	.	.	2	2	4	.	10
3	Clontarf and Howth, No. 1, part of.†	1,772	747	3	1	.	.	.	.	.	.	.	.	.	.	.	.	.	.	.	.	.	.	2
4	Clontarf and Howth, No 2, ..	4,578	4,195	8	10	.	6	.	.	.	.	.	.	.	.	.	2	.	.	.	.	.	2	.
5	Coolock and Drumcondra, part of †	4,742	2,437	.	6	2	.	.	.	.	.	.	.	.	.	1	.	1	.	.	.	.	1	.
6	Crumlin.	2,666	5,437	24	10	1	3	.	.	.	.	.	.	.	.	2	.	.	.	.	.	.	1	7
7	Donnybrook, No. 1,† ..	1,954	29,721	135	120	12	46	.	.	.	.	.	.	.	1	15	12	5	.	6	3	32	5	16
8	„ No. 2,† ..																							5
9	Finglas and Glasnevin, part of,†	12,003	3,439	14	14	2	1	.	.	.	.	.	.	.	.	5	1	.	.	1	2	3	1	4
10	Rathfarnham, ...	8,948	3,458	16	8	1	1	.	.	.	.	.	.	.	.	2	1	.	.	.	.	.	2	5
11	Rathmines, No. 1,† ..	1,714	37,840	130	130	11	63	1	.	.	.	.	.	2	.	13	13	2	.	4	5	38	5	9
12	„ No. 2,† ..																							42
13	Tallaght, ...	21,408	2,824	13	5	.	3	.	.	.	.	.	.	.	.	.	1	.	.	.	.	.	.	21
	7. Rathdown, part of																							
1	Blackrock and Stillorgan No. 1.†	959	8,655	19	29	4	14	.	.	.	.	.	.	.	.	3	4	3	.	2	1	6	.	5
2	Blackrock and Stillorgan, No. 2.	3,092	4,708	20	37	2	4	.	.	.	.	.	.	.	.	14	1	.	.	.	.	21	1	4
3	Bray No. 2, ...	4,614	1,851	6	2	.	.	.	.	.	.	1	.	.	.	.	.	.	.	.	.	1	.	3
4	Dundrum and Glencullen, No. 1,	4,564	5,045	18	11	.	5	.	.	.	.	.	.	.	.	1	1	.	.	.	1	1	1	7
5	Dundrum and Glencullen, No. 2,	7,256	1,737	4	2	1	1	.	.	.	.	.	.	.	.	.	.	.	.	.	.	.	.	5
6	Killiney, *W.*,‡	5,047	7,378	40	31	3	13	.	.	.	.	.	.	.	.	3	3	1	.	.	1	15	.	16
7	Kingstown, No 1,† ..	575	8,882	71	72	10	24	.	.	.	7	1	.	.	.	7	5	1	.	3	1	19	4	25
8	„ No. 2,† ..	888	8,337																					8

* The Registrars' Districts (829 in number) are Sub-divisions of the Unions or Superintendent Registrars' Districts, and, with a few exceptions, are identical with the Dispensary Districts of the same names formed under the Medical Charities Act. The letter *W* denotes that the Registrar's District contains within its limits the Workhouse belonging to the Union or Superintendent Registrar's District.

† The details concerning Births and Deaths in the above table for Districts marked thus (†) on pages 215 and 216 are extracted from the Weekly Returns made by the Registrars, and relate to the 14 weeks extending from 28th September, 1919, to 3rd January, 1920. With the exception of 144 deaths of persons from localities outside the "Dublin Registration Area," the deaths in Public Institutions in these districts have been assigned to the respective districts comprised in the "Dublin Registration Area" from which the deceased were admitted.

‡ Exclusive of 9 deaths in the Rathdown Union Workhouse of persons admitted from Blackrock and Kingstown, to which Urban Districts they have been assigned.

ABSTRACT III.—REGISTRARS' DISTRICTS, ARRANGED BY COUNTIES AND SUPERINTENDENT REGISTRARS' DISTRICTS—continued

I. PROVINCE OF LEINSTER—continued.

No.	Registrars' Districts	Area in Statute Acres.	Population in 1911	Births. Registered in the Quarter ending 31st Dec., 1919.	Deaths Registered in the Quarter ending 31st Dec., 1919.	The Deaths registered during the Quarter are stated by the Registrars to include: Deaths of: Infants under 1 year of age.	Persons aged 65 years and upwards.	Deaths from: Enteric Fever.	Typhus.	Small-pox.	Measles.	Scarlet Fever	Whooping-cough.	Diphtheria.	Dysentery	Tuberculous Disease	Cancer.	Diarrhœa and Enteritis of Children under 2 years of age	Diarrhœa, 2 years of age and upwards.	Violence.	Inquest Cases.	Deaths in Public Institutions	Number of Uncertified Deaths.	Number of successful *primary* Vaccinations in the Quarter ending 31st Dec., 1919.
	DUBLIN CO. BORO'.																							
	8. DUBLIN, part of.																							
1	Clontarf and Howth, No 1, part of.†	968	5,362	23	15	1	4	.	.	.	.	.	.	.	.	3	1	.	.	.	1	4	.	5
2	Coolock and Drumcondra, No. 1, part of.†	1,192	13,377	61	60	6	19	.	.	.	.	1	.	1	.	8	4	2	.	1	.	25	1	12
3	Finglas and Glasnevin, part of.†	853	10,481	46	29	4	11	.	.	.	.	1	.	1	.	4	.	2	.	.	1	5	.	27
4	New Kilmainham,†	906	9,630	62	34	10	5	.	.	.	.	1	3	1	.	4	1	2	.	1	1	14	1	54
5	North City, No. 1, East,† ..	674	29,525	175	165	32	31	.	.	.	.	.	.	.	1	27	12	6	1	5	4	57	6	56
6	,, 1, West,† ..	322	40,349	209	232	42	53	1	.	.	.	2	.	2	.	22	22	8	2	7	8	116	4	80
7	,, 2,† ..	232	27,722	678	130	26	30	.	.	.	.	1	.	.	.	17	8	4	.	1	5	52	6	17
8	,, 3, *W.*,† ..	574	34,735	166	160	21	45	.	.	.	.	2	.	1	.	26	9	3	2	5	4	97	2	34
9	South City, No. 1, *W.*,† ..	927	39,849	263	232	37	58	.	.	.	.	.	4	5	1	32	15	10	.	7	6	124	2	115
10	,, 2,† ..	160	18,235	83	74	7	26	.	.	.	.	.	.	.	.	15	5	1	.	3	3	34	6	20
11	,, 3,† ..	397	42,558	406	231	41	58	.	.	.	.	1	2	2	.	42	15	8	1	5	2	108	6	97
12	,, 4,† ..	706	32,979	373	169	29	31	.	.	.	.	2	1	.	6	32	11	4	1	6	3	95	3	67
	KILDARE CO.																							
	9. ATHY, part of.																							
1	Athy, *W.*	30,531	6,330	40	35	2	19	.	.	.	.	.	.	.	.	6	2	.	.	.	.	20	2	1
2	Castledermot	24,706	2,514	4	5	.	3	.	.	.	.	.	.	.	.	.	.	.	.	.	1	.	.	.
3	Fontstown, ...	26,323	2,274	8	10	.	4	.	.	.	.	.	.	.	.	.	2	.	.	.	1	.	4	3
4	Monasterevin	31,726	4,600	25	13	.	9	.	.	.	.	.	.	.	.	2	1	.	.	.	1	.	5	10
	10. BALTINGLASS, part of.																							
1	Baltinglass, No. 2	17,175	1,848	5	6	3	2	.	.	.	.	.	.	.	.	1	.	.	.	.	.	.	2	1
	11. CELBRIDGE, part of.																							
1	Celbridge, *W.*	16,793	2,875	17	13	1	8	.	.	.	.	.	.	.	.	.	.	.	.	1	1	4	.	4
2	Kilcock, ...	25,770	2,890	3	8	.	5	.	.	.	.	.	.	.	.	.	.	.	.	.	1	.	.	2
3	Maynooth, ...	11,138	3,223	9	3	.	2	.	.	.	.	.	.	.	.	.	.	.	.	.	.	.	.	1

	12. Edenderry, part of.																							
1	Carbury	34,034	2,160	11	3	1	2	.	.	.	.	.	.	.	.	.	1	.	.	.	.	.	2	29
2	Johnstown	19,256	1,375	5	6	3	1	.	.	.	.	.	.	.	.	.	.	.	.	.	.	.	1	3
3	Rathangan, No. 1	16,129	1,657	8	3	.	3	.	.	.	.	.	.	.	.	.	.	.	.	.	.	.	2	.
	13. Naas, part of.																							
1	Ballymore Eustace	9,258	1,197	6	2	.	.	.	.	.	.	.	.	.	.	.	.	.	.	.	.	.	.	.
2	Clane and Timahoe North ..	28,674	2,626	18	3	.	1	.	.	.	.	.	.	.	.	.	.	.	.	.	.	.	1	9
3	Kilcullen	27,595	4,346	19	7	.	4	.	.	.	.	.	.	.	.	1	1	.	.	.	.	.	2	13
4	Kildare	19,398	5,046	16	8	1	3	.	.	.	.	.	.	.	.	1	1	.	.	.	.	4	2	11
5	Naas and Carragh, *W.* ..	24,439	5,642	35	33	4	21	.	.	.	.	1	.	.	.	2	1	.	.	.	.	18	2	10
6	Newbridge	16,201	11,820	44	19	2	5	.	.	.	.	.	.	.	.	5	1	.	.	.	.	.	2	10
7	Rathmore	19,053	1,511	10	4	.	2	.	.	.	.	.	.	.	.	.	.	.	.	.	.	.	.	2
8	Robertstown and Kilmeage ..	20,446	2,693	20	3	2	.	.	.	.	.	.	.	.	.	.	.	.	1	.	.	.	.	3
	KILKENNY, CO.																							
	14. Callan, part of																							
1	Callan, *W.*	31,885	4,653	30	13	3	6	.	.	.	.	.	.	.	.	.	1	.	1	.	.	.	2	3
2	Kilmaganny	30,282	3,173	9	11	.	8	.	.	.	.	.	.	.	.	.	1	.	.	.	.	.	5	8
	15. Carrick-on-Suir, part of.																							
1	Pilltown.	32,096	4,176	30	11	3	6	.	.	.	.	.	.	.	.	.	1	.	.	1	1	.	2	16
	16 Castlecomer.																							
1	Ballyragget	18,570	2,338	12	8	1	5	.	.	.	.	.	.	.	.	1	.	.	.	.	.	.	4	14
2	Castlecomer, *W.*	39,296	7,039	37	33	2	17	.	.	.	.	.	.	.	.	2	1	1	.	.	1	7	12	27
	17. Kilkenny.																							
1	Freshford	18,377	2,150	14	6	.	3	.	.	.	.	.	.	.	.	.	2	.	.	.	.	.	1	4
2	Gowran	22,409	2,875	9	7	.	6	.	.	.	.	.	.	.	.	1	.	.	.	.	1	.	.	7
3	Kilkenny, No 1, *W*	28,437	7,199	42	33	1	13	.	.	.	.	.	.	.	.	3	1	.	.	1	.	20	3	9
4	,, 2,		7,131	24	21	4	3	.	.	.	.	.	2	.	.	4	3	.	.	.	.	2	4	10
5	Tiscoffin	22,776	2,138	11	7	.	6	.	.	.	.	.	.	.	.	.	.	.	.	.	.	.	5	.
6	Tullaroan	18,990	1,508	10	6	.	3	.	.	.	.	.	.	.	.	.	.	.	.	.	.	.	3	1
	18. New Ross, part of																							
1	Dysartmoon	28,321	3,266	16	7	3	3	.	.	.	.	.	.	.	.	.	.	.	.	.	.	.	5	.
	19. Thomastown.																							
1	Graigue	28,194	3,702	12	15	4	6	.	.	.	.	.	.	.	.	.	.	2	.	.	.	.	8	5
2	Inistioge	25,161	2,423	9	14	2	6	.	.	.	.	.	.	.	.	.	1	.	.	.	.	.	5	1
3	Knocktopher	28,408	3,123	19	10	.	7	.	.	.	.	.	.	.	.	.	1	.	.	.	.	.	4	7
4	Thomastown, *W*	25,878	3,346	25	19	1	10	.	.	.	.	.	.	3	.	.	2	.	.	.	.	11	5	5
	20. Urlingford, part of.																							
1	Balleen	22,473	1,857	6	5	.	4	.	.	.	.	.	.	.	.	.	.	.	.	.	.	.	4	.
2	Urlingford, *W.*	30,528	3,789	19	16	2	9	.	.	.	.	.	.	.	.	1	.	.	.	.	1	.	5	1
	21 Waterford, part of.																							
1	Kilmakevoge	31,210	3,684	23	7	1	3	.	.	.	.	.	.	.	.	.	.	.	.	1	.	.	5	4
2	Ullid	26,167	5,392	18	22	5	12	.	.	.	.	.	.	.	.	.	2	.	.	.	.	.	11	12

† See note (†) on page 215.

ABSTRACT III.—REGISTRARS' DISTRICTS, ARRANGED BY COUNTIES AND SUPERINTENDENT REGISTRARS' DISTRICTS—continued.

I. PROVINCE OF LEINSTER—continued.

No.	Registrars Districts,*	Area in Statute Acres.	Population in 1911	Births: Registered in the Quarter ending 31st Dec., 1919.	Deaths: Registered in the Quarter ending 31st Dec., 1919.	The Deaths registered during the Quarter are stated by the Registrars to include: Deaths of: Infants under 1 year of age.	Deaths of: Persons aged 65 years and upwards.	Deaths from: Enteric Fever.	Typhus.	Small-pox.	Measles.	Scarlet Fever.	Whooping-cough.	Diphtheria.	Dysentery	Tuberculous Disease.	Cancer	Diarrhœa and Enteritis of Children under 2 years of age.	Diarrhœa, 2 years of age and upwards.	Violence.	Inquest Cases.	Deaths in Public Institutions.	Number of Uncertified Deaths.	Number of successful *primary* Vaccinations in the Quarter ending 31st Dec., 1919.
	KING'S CO.																							
	22. BIRR, part of																							
1	Banagher	40,136	4,450	28	9	.	5	.	.	.	.	.	.	1	.	.	2	.	.	.	1	.	3	15
2	Birr, *W.*	11,333	5,696	32	23	.	11	.	.	.	.	.	.	.	.	6	2	.	.	.	1	11	1	21
3	Ferbane	62,637	5,841	33	17	3	8	.	.	.	.	.	.	.	.	3	1	.	.	.	.	.	7	12
4	Frankford	28,672	2,321	12	7	1	5	.	.	.	.	.	.	.	.	1	.	.	.	.	.	.	3	10
5	Killyon	17,102	1,254	6	2	.	1	.	.	.	.	.	.	.	.	1	.	.	.	.	.	.	.	3
6	Kinnitty	33,364	1,842	11	6	2	.	.	.	.	.	.	.	.	.	2	.	.	.	.	.	.	1	17
	23. EDENDERRY, part of																							
1	Edenderry, *W.*	39,318	4,251	21	16	4	5	.	.	.	.	.	1	.	.	4	2	.	.	.	.	8	3	5
2	Rathangan, No. 2	12,052	800	1	2	1	.	.	.	.	.	.	.	.	.	.	.	.	.	.	.	.	2	.
3	Rhode	29,691	2,290	8	10	1	8	.	.	.	.	.	.	.	.	.	1	.	.	.	.	.	5	.
	24. MOUNTMELLICK, part of.																							
1	Clonygowan, No. 2 ..	24,548	2,750	7	6	1	3	.	.	.	.	.	.	.	.	1	.	.	.	.	.	.	2	2
	25. ROSCREA, part of.																							
1	Roscrea, No. 2	18,212	1,522	7	5	1	2	.	.	.	.	.	.	.	.	.	.	.	.	.	.	.	1	6
2	Shinrone	37,353	3,975	14	10	.	8	.	.	.	.	.	.	.	.	2	1	.	.	.	.	.	3	5
	26. TULLAMORE, part of.																							
1	Clara	29,628	5,019	8	9	.	3	.	.	.	.	.	.	3	.	.	.	.	.	.	.	.	3	.
2	Killoughy	42,900	4,034	15	11	2	8	.	.	.	.	.	.	.	.	1	.	.	.	.	.	.	5	8
3	Philipstown	33,632	3,099	9	11	1	8	.	.	.	.	.	.	.	.	1	1	.	.	.	.	.	2	8
4	Tullamore, *W.*	32,685	7,688	39	33	5	8	.	.	.	.	.	.	.	.	11	3	2	.	.	.	15	5	5
	LONGFORD CO.																							
	27. BALLYMAHON, part of.																							
1	Abbeyshrule	30,739	3,524	15	17	1	7	.	.	.	.	.	.	.	.	1	1	.	.	.	.	.	11	38
2	Ballymahon, *W.*	38,994	5,160	18	28	3	15	.	.	.	.	.	.	.	.	2	3	.	.	.	.	16	7	17

	28. GRANARD, part of.																								
1	Ballinalee	22,146	3,735	11	13	.	9	.	.	.	.	.	.	.	.	1	.	.	.	.	.	.	5	7
2	Granard, *W.*	26,853	4,842	22	16	.	12	.	.	.	.	.	.	.	.	1	.	.	.	.	.	5	6	27
3	Scrabby, No. 2 ..	14,496	3,109	7	6	.	6	.	.	.	.	.	.	.	.	.	.	.	.	.	.	.	5	12
4	Street, No. 2	14,469	2,326	7	3	.	1	.	.	.	.	.	.	.	.	.	.	.	.	.	.	.	.	9
	29. LONGFORD.																								
1	Drumlish	35,842	8,215	40	33	6	17	.	.	.	.	.	1	1	.	1	1	.	.	.	1	.	26	54
2	Killashee	39,928	3,959	12	7	.	6	.	.	.	.	.	.	.	.	.	.	.	.	.	.	.	4	66
3	Longford, *W.*	34,303	8,950	33	37	3	16	.	.	.	.	.	.	1	.	3	2	.	.	2	2	8	21	22
	LOUTH CO.																								
	30. ARDEE, part of.																								
1	Ardee, *W.*	27,938	4,790	21	25	1	13	.	.	.	.	.	.	.	.	4	3	.	.	.	.	15	2	7
2	Castlebellingham	14,260	2,559	14	6	2	3	.	.	.	.	.	.	.	.	.	.	.	.	.	.	.	.	5
3	Collon, No. 1	6,940	843	7	2	1	1	.	.	.	.	.	.	.	.	.	1	.	.	.	.	.	.	7
4	Dunleer	16,771	2,732	11	9	.	4	.	.	.	.	.	.	.	.	2	1	.	.	.	.	.	.	8
	31. DROGHEDA, part of.																								
1	Drogheda, No. 1	5,143	4,692	25	13	1	7	.	.	.	.	.	.	.	.	.	3	.	.	.	.	.	.	6
2	" 2	4,953	5,549	27	7	2	3	.	.	.	.	.	.	.	.	.	.	1	.	.	.	.	1	5
3	" 3, *W.* ..	12,539	5,149	26	28	.	13	.	.	.	.	.	.	.	.	3	1	.	.	.	.	16	1	20
4	Termonfeckin	19,223	3,422	14	10	1	4	.	.	.	.	.	.	.	.	.	1	.	.	.	.	.	2	14
	32. DUNDALK.																								
1	Barronstown	18,105	3,368	10	11	.	5	.	.	.	.	.	.	.	.	2	1	.	.	1	1	.	2	11
2	Carlingford	19,925	5,537	28	12	1	6	.	.	.	.	.	.	.	.	.	1	.	.	.	.	.	7	39
3	Dromiskin	21,186	3,828	15	10	1	4	.	.	.	.	.	.	.	.	2	.	.	.	.	.	.	2	15
4	Dundalk, *W.*	17,269	18,186	127	69	9	24	1	.	.	.	.	.	1	.	7	4	1	.	4	3	16	7	118
5	Ravensdale..	17,929	3,010	5	7	1	2	.	.	.	.	.	.	.	.	.	1	.	.	.	1	.	4	.
	MEATH CO.																								
	33. ARDEE, part of.																								
1	Collon, No. 2	6,498	599	6	3	1	1	.	.	.	.	.	.	.	.	1	.	.	.	.	.	.	2	4
2	Drumcondra	23,811	2,258	17	7	.	4	.	.	.	.	.	.	.	.	1	1	.	.	.	.	.	2	10
	34. DROGHEDA, part of.																								
1	Duleek	20,704	2,156	17	6	.	1	.	.	.	.	.	.	.	.	2	.	.	.	.	.	.	.	.
2	St. Mary's	15,000	1,916	11	6	.	2	.	.	.	.	.	.	.	.	2	2	.	.	.	.	.	.	9
3	Stamullen	21,444	2,095	7	2	.	.	.	.	.	.	.	.	.	.	1	.	.	.	.	.	.	.	4
	35. DUNSHAUGHLIN.																								
1	Dunboyne	39,850	2,709	7	6	1	2	1	.	.	.	.	.	.	.	1	.	.	.	.	.	.	.	13
2	Killeen	29,984	2,444	10	7	1	.	.	.	.	.	.	.	.	.	.	.	.	.	.	.	.	.	2
3	Ratoath, *W.*	36,988	2,932	12	6	2	3	.	.	.	.	.	.	.	.	.	.	1	.	.	.	.	1	7
	36. EDENDERRY, part of																								
1	Ballyboggan	21,914	1,966	6	8	1	3	.	.	.	.	.	.	.	.	2	.	1	.	.	1	.	6	5
	37. KELLS.																								
1	Kells, *W.*	27,067	4,953	25	21	2	13	.	.	.	.	.	.	.	.	.	.	.	.	.	.	9	5	17
2	Kilskeer	25,940	2,613	10	7	.	3	.	.	.	.	.	.	.	.	1	1	.	.	.	.	.	.	2
3	Moynalty	20,138	2,714	13	9	2	4	.	.	.	.	.	1	.	.	1	.	1	.	.	.	.	2	8
4	Nobber	30,281	2,991	11	11	.	5	.	.	.	.	.	.	.	.	4	.	.	.	.	.	.	2	8

ABSTRACT III.—REGISTRARS' DISTRICTS, ARRANGED BY COUNTIES AND SUPERINTENDENT REGISTRARS' DISTRICTS—continued.

I. PROVINCE OF LEINSTER—continued.

No.	Registrars' Districts.	Area in Statute Acres.	Population in 1911	Births. Registered in the Quarter ending 31st Dec., 1919.	Deaths. Registered in the Quarter ending 31st Dec., 1919.	Deaths of: Infants under 1 year of age.	Deaths of: Persons aged 65 years and upwards.	Deaths from: Enteric Fever.	Typhus	Small-pox.	Measles.	Scarlet Fever.	Whooping-cough	Diphtheria.	Dysentery.	Tuberculous Disease.	Cancer.	Diarrhœa and Enteritis of Children under 2 years of age.	Diarrhœa, 2 years of age and upwards.	Violence.	Inquest Cases	Deaths in Public Institutions.	Number of Uncertified Deaths.	Number of successful *primary* Vaccinations in the Quarter ending 31st Dec., 1919.
	38. NAVAN																							
1	Castletown	29,802	2,892	10	8	1	6	.	.	.	.	.	.	.	.	.	.	.	.	1	1	.	1	8
2	Navan, *W*	37,102	8,659	44	46	2	27	.	.	.	.	.	.	.	.	3	2	.	.	1	1	25	7	21
3	Painestown..	27,570	2,779	20	11	3	4	.	.	.	.	.	.	.	.	2	.	.	.	.	.	.	5	5
	39. OLDCASTLE, part of.																							
1	Crossakeel	19,371	1,529	10	7	2	3	.	.	.	.	.	.	.	.	1	.	.	.	.	1	.	.	7
2	Oldcastle, *W.*	24,751	3,645	20	16	1	8	.	.	.	.	.	.	.	.	.	1	.	.	.	.	.	5	23
	40. TRIM.																							
1	Athboy	37,048	4,293	16	18	2	13	.	.	.	.	.	.	.	.	.	1	.	.	1	2	.	1	5
2	Innfield	25,189	2,457	12	8	.	5	.	.	.	.	.	.	.	.	.	.	.	.	.	.	.	1	8
3	Summerhill..	30,711	2,665	8	11	1	9	.	.	.	.	.	.	.	.	1	.	.	.	.	.	.	5	5
4	Trim, *W.*	26,572	3,826	16	17	.	11	.	.	.	.	.	.	.	.	1	.	.	.	.	.	11	2	1
	QUEEN'S CO																							
	41. ABBEYLEIX.																							
1	Abbeyleix, *W.*	18,865	3,569	8	17	1	10	.	.	.	.	.	.	.	.	2	1	.	.	.	.	11	2	12
2	Ballinakill	25,558	2,447	9	7	1	1	.	.	.	.	.	.	.	.	.	.	.	.	.	.	.	5	7
3	Ballyroan	20,007	2,134	12	6	1	3	.	.	.	.	.	.	.	.	1	.	.	.	.	.	.	1	19
4	Castletown	18,653	2,049	3	5	.	2	.	.	.	.	.	.	.	.	1	.	.	.	.	.	.	1	5
5	Durrow	24,026	3,099	17	5	.	4	.	.	.	.	.	.	.	.	.	.	.	.	.	.	.	.	11
6	Rathdowney	19,900	2,637	12	10	1	6	.	.	.	.	.	.	.	.	1	1	.	.	.	.	.	6	13
	42. ATHY, part of.																							
1	Ballylynan	21,777	2,438	15	9	1	5	.	.	.	.	.	.	.	.	.	1	.	1	.	.	.	5	1
2	Stradbally	26,260	3,193	15	8	1	4	.	.	.	.	.	.	.	.	1	1	.	.	.	.	.	4	1
	43. CARLOW part of.																							
1	Ballickmoyler and Newtown ..	29,692	3,395	15	14	1	6	.	.	.	.	.	.	.	.	1	.	.	.	.	.	.	7	.
2	Carlow No 2	7,338	820	6	.	.	.	.	.	.	.	.	.	.	.	.	.	.	.	.	.	.	.	.

	44. Mountmellick, part of.																							
1	Clonaslee	36,373	2,648	11	5	.	3	.	.	.	.	.	.	.	.	.	.	.	.	.	.	.	2	2
2	Clonygowan, No. 1	2,856	1,809	1	7	.	3	.	.	.	.	.	.	.	.	.	.	.	.	.	.	.	2	1
3	Coolrain	28,971	1,441	6	5	.	3	.	.	.	.	.	.	.	2	.	.	.	.	.	.	.	1	.
4	Emo	30,773	3,478	12	10	.	6	.	.	.	.	.	.	.	.	.	.	.	.	.	.	.	3	2
5	Maryborough	23,759	6,448	20	10	1	5	.	.	.	.	.	.	.	.	2	.	.	.	.	.	.	1	.
6	Mountmellick, *W.*	27,432	5,125	25	28	.	12	1	.	.	.	.	.	.	.	2	.	.	.	.	.	11	5	.
7	Mountrath	25,996	4,187	18	9	2	2	.	.	.	.	.	.	.	.	1	.	.	.	.	.	.	5	.
	45. Roscrea, part of.																							
1	Borris-in-Ossory	36,602	3,712	16	7	1	5	.	.	.	.	.	.	.	.	1	.	.	.	.	.	.	4	5
	WESTMEATH CO.																							
	46. Athlone, part of.																							
1	Athlone No. 1, *W.*	10,990	8,654	46	29	4	7	.	.	.	.	.	.	.	.	3	3	.	.	1	2	13	3	8
2	Glassan, ...	24,675	3,391	19	11	1	6	.	.	.	.	.	.	.	.	1	.	.	.	.	.	.	4	10
3	Moate	32,649	4,777	14	9	2	2	.	.	.	.	.	.	.	.	2	.	.	.	.	.	.	4	5
	47. Ballymahon, part of.																							
1	Ballymore	30,409	3,069	12	19	3	11	.	.	.	.	.	.	.	.	2	.	.	.	.	.	.	11	9
	48. Delvin.																							
1	Castlepollard	23,522	3,189	10	15	1	7	.	.	.	.	.	.	.	.	1	.	.	.	.	.	.	10	12
2	Clonmellon	23,133	2,290	10	8	2	1	.	.	.	.	.	.	.	.	.	.	.	.	.	1	.	1	8
3	Delvin, *W.*	27,673	2,385	9	9	.	2	.	.	.	.	.	.	.	.	1	1	.	.	.	.	3	.	6
	49. Granard, part of.																							
1	Coole	11,517	1,041	4	1	.	1	.	.	.	.	.	.	.	.	.	.	.	.	.	.	.	.	.
2	Finnea, No. 1	9,888	939	4	2	1	.	.	.	.	.	.	.	.	.	.	.	.	.	.	.	.	1	2
3	Street, No. 1	15,058	1,411	5	2	.	2	.	.	.	.	.	.	.	.	.	1	.	.	.	.	.	2	5
	50. Mullingar.																							
1	Ballynacarrigy	34,562	3,368	10	7	.	6	.	.	.	.	.	.	.	.	1	.	.	.	.	.	.	3	12
2	Castletown Geoghegan ..	35,223	3,089	16	8	2	4	.	.	.	.	.	.	.	.	.	1	.	.	1	.	.	5	4
3	Killucan	25,977	3,162	15	15	1	8	.	.	.	.	.	1	.	.	1	.	.	.	.	.	.	6	21
4	Milltown	27,492	2,118	12	11	1	6	.	.	.	.	.	.	.	.	1	1	.	.	.	.	.	4	3
5	Mullingar, *W.*	31,791	9,643	47	74	4	30	.	.	.	.	.	1	.	.	10	7	1	.	.	.	55	2	21
6	Multyfarnham	22,374	2,177	6	10	.	5	.	.	.	.	.	.	.	.	1	2	.	1	.	.	.	3	3
7	Tyrrellspass	31,182	3,201	15	14	.	12	.	.	.	.	.	.	.	.	.	1	.	.	.	.	.	5	9
	51. Tullamore, part of.																							
1	Kilbeggan	16,550	2,082	10	5	.	1	.	.	.	.	.	.	.	.	1	1	.	.	.	.	.	.	.
	WEXFORD CO.																							
	52. Enniscorthy.																							
1	Clonroche	35,323	4,490	12	13	1	7	.	.	.	.	.	.	.	.	3	1	.	.	1	.	.	4	.
2	Enniscorthy, *W.*	35,811	11,127	54	49	7	22	.	.	.	.	.	2	.	.	5	3	.	1	.	.	19	20	.
3	Ferns	23,668	3,060	9	16	.	6	.	.	.	.	.	.	.	.	2	.	.	.	.	.	.	4	1
4	Killann	34,366	3,583	15	7	.	7	.	.	.	.	.	.	.	.	.	.	.	.	.	.	.	.	.
5	Newtownbarry	27,687	3,991	18	7	1	5	.	.	.	.	.	.	.	.	1	1	.	.	.	.	.	4	.
6	Oulart	36,541	5,053	16	22	1	11	.	.	.	.	.	1	2	.	1	2	.	.	.	.	.	8	3

ABSTRACT III.—REGISTRARS' DISTRICTS, ARRANGED BY COUNTIES AND SUPERINTENDENT REGISTRARS' DISTRICTS—continued

I. PROVINCE OF LEINSTER—continued.

No.	Registrars' Districts	Area in Statute Acres.	Population in 1911.	Births. Registered in the Quarter ending 31st Dec., 1919.	Deaths. Registered in the Quarter ending 31st Dec., 1919.	The Deaths registered during the Quarter are stated by the Registrars to include: Deaths of: Infants under 1 year of age.	Deaths of: Persons aged 65 years and upwards.	Deaths from: Enteric Fever.	Typhus	Small-pox	Measles	Scarlet Fever	Whooping-cough.	Diphtheria.	Dysentery.	Tuberculous Disease.	Cancer.	Diarrhœa and Enteritis of Children under 2 years of age.	Diarrhœa, 2 years of age and upwards.	Violence	Inquest Cases.	Deaths in Public Institutions.	Number of Uncertified Deaths.	Number of successful *primary* Vaccinations in the Quarter ending 31st Dec., 1919.
	53. GOREY.																							
1	Camolin	33,385	3,432	12	13	1	7	.	.	.	.	.	.	.	.	1	1	.	.	.	.	.	1	.
2	Coolgreany	29,975	2,792	13	8	2	2	.	.	.	.	.	.	.	.	.	1	1	.	.	.	.	.	12
3	Gorey, *W.*	31,628	6,055	30	28	3	12	.	.	.	.	.	1	.	.	4	.	.	2	.	.	9	8	32
4	Killenagh and Wells	35,121	3,816	15	10	1	5	.	.	.	.	.	.	.	.	1	.	.	.	.	.	.	3	4
	54. NEW ROSS, part of.																							
1	Carrickbyrne	36,110	4,196	9	13	1	6	.	.	.	.	.	2	.	.	.	.	.	.	.	.	.	6	.
2	Fethard, No. 1	18,371	2,991	15	10	1	5	.	.	.	.	.	.	.	.	.	.	.	.	.	.	.	4	28
3	" 2	16,192	3,000	14	8	2	5	.	.	.	.	.	.	.	.	.	.	.	.	.	.	.	2	36
4	New Ross, *W.*	4,521	6,233	29	30	6	11	.	.	.	.	.	.	.	.	3	2	.	1	2	.	16	1	50
5	Old Ross	31,991	3,834	22	10	1	6	.	.	.	.	.	.	.	.	.	.	.	.	.	.	.	7	4
6	Templeludigan	17,213	1,929	4	5	1	2	.	.	.	.	.	.	.	.	.	.	.	.	.	.	.	4	.
	55. WEXFORD.																							
1	Bannow	26,056	3,525	16	13	.	9	.	.	.	.	.	.	.	.	2	1	.	.	.	.	.	2	40
2	Bridgetown	28,161	4,827	25	19	.	16	.	.	.	.	.	.	.	.	1	3	.	.	.	.	.	5	28
3	Broadway	22,774	4,322	33	22	2	8	.	.	.	.	.	.	1	.	4	1	.	.	3	3	.	9	76
4	Crossabeg	18,752	2,605	11	11	.	6	.	.	.	.	.	.	.	.	4	1	.	.	.	.	.	3	24
5	Taghmon and Glynn	25,702	3,208	16	8	.	6	.	.	.	.	.	.	.	.	2	.	.	.	.	.	.	4	29
6	Wexford, *W.*	11,602	14,204	96	67	8	25	.	.	.	.	.	1	2	.	10	3	2	1	.	.	16	10	324
	WICKLOW CO.																							
	56. BALTINGLASS, part of.																							
1	Baltinglass No. 1, *W.*	17,995	2,688	15	11	1	3	.	.	.	.	.	.	.	.	2	2	.	.	.	.	7	1	2
2	Dunlavin	43,834	3,621	20	14	2	9	.	.	.	.	.	.	.	.	1	1	1	.	.	.	.	6	10
3	Kiltegan	41,977	2,626	7	10	.	3	.	.	.	.	.	.	.	.	1	1	.	.	.	.	.	3	3
	57. NAAS, part of.																							
1	Blessington	51,087	3,105	14	12	1	8	.	.	.	.	.	.	.	.	.	.	.	.	.	.	.	6	.
	58. RATHDOWN, part of.																							
1	Bray, No. 1	1,062	7,691	54	28	6	11	.	.	.	.	.	.	.	.	1	.	1	.	2	2	.	.	8
2	Delgany	11,018	3,600	9	9	.	5	.	.	.	.	.	.	.	.	1	1	.	.	.	.	.	.	5
3	Powerscourt	22,423	1,850	4	2	.	2	.	.	.	.	.	.	.	.	1	.	.	.	.	.	.	.	.

	59. RATHDRUM.																							
1	Annamoe	59,601	2,293	10	6	2	2	.	.	.	.	.	.	.	.	.	1	.	.	.	1	.	.	4
2	Arklow	17,342	6,463	40	21	.	7	.	.	.	.	.	.	1	.	4	3	.	.	.	.	.	5	3
3	Aughrim	24,368	1,669	.	.	.	.	.	.	.	.	.	.	.	.	.	.	.	.	.	.	.	.	1
4	Avoca	17,767	2,214	11	8	1	.	.	.	.	.	.	1	.	.	2	.	.	.	.	1	.	2	17
5	Dunganstown	23,186	1,884	9	2	1	1	.	.	.	.	.	.	.	.	.	.	.	.	.	.	.	1	21
6	Newcastle	23,555	3,348	16	7	1	1	.	.	.	.	.	.	.	.	1	.	.	.	.	.	1	.	5
7	Rathdrum, *W.*	36,964	2,805	15	24	2	11	.	.	.	1	1	.	.	.	2	3	.	.	.	.	19	.	18
8	Wicklow	24,704	6,236	26	20	1	4	.	.	.	.	.	.	.	.	4	1	.	.	.	.	2	3	18
	60. SHILLELAGH.																							
1	Coolattin, *W.*	42,444	5,165	36	20	1	13	.	.	.	.	.	.	.	.	3	.	.	1	.	.	10	1	7
2	Tinahely	40,630	3,453	13	11	.	4	.	.	.	.	.	.	.	.	2	.	.	.	1	1	.	4	4

II.—PROVINCE OF MUNSTER.

No.																								
	CLARE CO.																							
	61. BALLYVAGHAN.																							
1	Ballyvaghan, *W.*	71,658	3,651	11	21	.	15	.	.	.	.	.	.	.	.	1	.	1	.	.	.	13	5	2
	62. CORROFIN.																							
1	Corrofin, *W.*	61,382	4,483	17	7	1	3	.	.	.	.	2	.	.	.	1	.	.	.	.	1	3	2	.
	63. ENNIS.																							
1	Crusheen	24,835	2,501	8	8	.	4	.	.	.	.	.	.	.	.	.	2	.	.	.	.	.	5	2
2	Ennis, No. 1, *W.*	7,640	7,686	26	35	3	19	1	.	.	.	.	.	.	.	5	4	1	.	.	.	18	5	18
3	,, 2	18,715	2,414	8	3	.	2	.	.	.	.	.	.	.	.	.	1	.	.	.	.	.	1	6
4	Killaniv	33,221	3,508	11	4	1	.	.	.	.	.	.	.	.	.	.	.	.	.	.	.	.	4	.
5	Newmarket	29,428	3,414	19	10	2	4	.	.	.	.	.	.	.	.	1	2	1	.	.	.	.	3	14
	64. ENNISTIMON.																							
1	Ennistimon, *W.*	33,907	6,243	23	11	1	7	.	.	.	.	.	.	.	.	1	.	.	.	.	.	3	6	10
2	Milltown Malbay	35,303	6,133	21	11	3	6	.	.	.	.	.	1	.	.	.	1	.	.	.	.	.	8	26
3	Roadford	30,409	4,506	21	12	2	6	.	.	.	.	.	.	.	.	.	.	.	.	.	.	.	9	.
	65. KILLADYSERT.																							
1	Ballynacally, *W.*	36,569	4,786	22	19	1	13	.	.	.	.	.	.	.	.	4	.	.	.	.	.	5	6	.
2	Labasheeda	26,049	3,430	12	4	.	2	.	.	.	.	.	.	.	.	.	.	.	.	.	.	.	1	8
	66 KILRUSH.																							
1	Carrigaholt	22,794	3,149	17	10	1	3	.	.	.	.	.	.	.	.	.	.	.	.	.	.	.	5	25
2	Craggaknock	37,476	6,668	14	6	.	4	.	.	.	.	.	.	.	.	.	.	.	.	.	.	.	4	.
3	Kilkee	24,626	5,279	19	14	2	6	.	.	.	.	.	.	.	.	1	2	1	.	.	.	.	4	7
4	Kilmihil	31,927	4,397	24	7	1	2	.	.	.	.	.	.	.	.	1	.	.	.	.	.	.	5	.
5	Kilrush, *W.*	20,678	6,154	32	30	5	16	.	.	.	.	.	.	.	.	2	2	.	.	.	2	18	6	1
	67. LIMERICK, part of.																							
1	Bridgetown	41,177	4,104	13	11	1	4	.	.	.	.	.	.	.	.	.	.	.	.	.	.	.	5	.
2	Coolacasey	27,482	3,034	6	9	1	7	.	.	.	.	.	.	.	.	.	.	.	.	.	.	.	5	6

ABSTRACT III.—REGISTRARS' DISTRICTS, ARRANGED BY COUNTIES AND SUPERINTENDENT REGISTRARS' DISTRICTS—continued.

II. PROVINCE OF MUNSTER—continued.

No.	Registrars' Districts.	Area in Statute Acres.	Population in 1911	Births. Registered in the Quarter ending 31st Dec., 1919	Deaths. Registered in the Quarter ending 31st Dec., 1919.	Deaths of Infants under 1 year of age.	Deaths of Persons aged 65 years and upwards.	Deaths from Enteric Fever.	Typhus	Small-pox.	Measles.	Scarlet Fever.	Whooping-cough.	Diphtheria.	Dysentery.	Tuberculous Disease	Cancer.	Diarrhœa and Enteritis of Children under 2 years of age	Diarrhœa, 2 years of age and upwards	Violence.	Inquest Cases.	Deaths in Public Institutions.	Number of Uncertified Deaths.	Number of successful *primary* Vaccinations in the Quarter ending 31st Dec., 1919.
	68. SCARRIFF.																							
1	Annacarriga	19,381	2,749	6	8	.	7	.	.	.	.	.	.	.	.	.	.	.	.	.	.	.	6	10
2	Feakle	34,848	3,502	16	6	.	3	.	.	.	.	.	.	.	.	2	1	.	.	.	.	.	1	13
3	Kilkishen	21,294	2,587	6	11	.	10	.	.	.	.	.	.	.	.	.	1	.	.	.	.	.	7	1
4	Mountshannon, *W.*	32,404	3,586	12	16	2	10	.	.	.	.	.	.	.	.	.	.	.	.	.	.	7	6	4
5	Quin	25,519	2,280	6	12	2	7	.	.	.	.	.	.	.	.	1	.	.	.	.	.	.	5	2
6	Tulla	39,615	3,988	23	7	.	3	.	.	.	.	.	.	1	.	3	.	.	.	.	.	.	2	13
	CORK CO. AND CO. BOROUGH.																							
	69. BANDON.																							
1	Bandon, *W.*	21,184	7,027	34	22	3	10	.	.	.	.	.	.	.	.	.	1	.	.	2	2	2	2	16
2	Innishannon	17,117	2,312	12	1	.	1	.	.	.	.	.	.	.	.	.	.	.	.	.	.	.	.	5
3	Kilbrittain	16,132	1,915	7	7	1	3	.	.	.	.	.	.	.	.	.	.	.	.	1	.	.	.	12
4	Murragh	22,409	2,750	13	7	.	4	.	.	.	.	.	.	.	.	1	.	.	.	.	.	.	4	10
5	Templemartin	24,641	2,884	15	10	1	4	.	.	.	.	1	.	2	.	1	1	.	.	.	.	.	5	12
	70. BANTRY.																							
1	Bantry, *W.*	24,479	5,667	20	31	1	16	2	.	.	.	.	.	.	.	3	2	.	.	2	2	13	5	12
2	Durrus and Kilcrohane ..	24,384	2,779	7	6	2	4	.	.	.	.	.	.	.	.	.	.	.	.	.	.	.	.	.
3	Glengarriff	27,722	2,471	12	3	.	2	.	.	.	.	.	.	.	.	.	.	.	.	.	.	.	1	49
4	Kealkill	30,700	1,816	14	10	1	6	.	.	.	.	.	.	.	.	.	1	.	.	.	.	.	7	20
	71. CASTLETOWN.																							
1	Castletown, *W.*	39,908	5,370	18	19	1	6	.	.	.	.	.	.	.	.	4	1	.	.	1	.	5	7	8
2	Kilcatherine	34,412	5,023	14	17	2	9	.	.	.	.	.	.	.	.	1	.	1	.	.	.	.	11	7
	72. CLONAKILTY.																							
1	Clonakilty, *W*	28,953	6,817	33	33	2	21	.	.	.	.	.	.	.	.	3	1	.	.	.	.	11	12	1
2	Rosscarbery	27,480	5,419	26	8	1	5	2	.	.	.	.	.	.	.	.	.	.	.	.	.	.	3	9
3	Timoleague..	24,582	5 392	17	11	.	8	.	.	.	.	.	.	.	.	.	1	1	.	.	.	.	6	18

	73. Cork.																								
1	Ballincollig ..	17,739	3,401	16	10	.	4	.	.	.	.	.	.	1	.	.	.	.	.	.	.	.	4	11
2	Ballygarvan	13,953	1,759	5	3	1	.	.	.	.	.	.	.	.	.	1	.	.	.	.	.	.	1	2
3	Blarney	22,366	3,411	8	8	2	2	.	.	.	.	.	.	.	.	1	1	.	.	.	.	.	2	4
4	Carrigaline, No. 1	6,141	1,983	5	2	.	.	.	.	.	.	.	.	.	.	.	.	.	.	.	1	.	.	2
5	,, 2	2,777	3,154	18	17	4	10	.	.	.	.	.	.	.	1	.	1	1	.	.	.	.	.	3
6	Carrignavar	22,606	2,009	6	8	.	3	.	.	.	.	.	.	.	.	.	1	.	.	.	.	.	5	5
7	Cork Rural, No. 1 *W.* ..	2,780	9,338	85	116	9	42	.	.	.	.	.	.	2	.	22	5	5	.	1	2	97	1	20
8	,, 2	8,806	9,382	44	29	1	10	.	.	.	.	.	1	1	.	5	3	.	.	.	1	10	1	7
9	Cork Urban, No. 1		13,455	75	66	6	19	.	.	.	.	.	2	.	.	10	8	.	.	1	2	30	2	20
10	,, 2		10,399	76	52	9	9	.	.	.	.	.	.	21	.	4	.	3	.	.	.	22	3	42
11	,, 3		9,793	54	34	6	10	.	.	.	.	.	.	.	.	9	1	1	.	.	.	4	3	20
12	,, 4	2,681	9,139	57	36	6	11	.	.	.	.	.	.	.	.	3	1	1	.	2	3	14	1	30
13	,, 5		6,250	38	15	1	5	.	.	.	.	.	.	1	.	1	1	.	.	.	.	.	2	4
14	,, 6		11,581	110	38	4	7	.	.	.	.	.	2	.	.	3	2	2	.	.	.	13	2	9
15	,, 7		16,056	89	68	6	14	.	.	.	.	.	.	.	.	11	3	2	.	3	3	21	4	21
16	Douglas	10,115	2,942	15	7	.	1	.	.	.	.	.	.	1	.	1	.	.	.	.	.	.	.	8
17	Dripsey	18,229	2,807	18	16	2	9	.	.	.	.	.	.	.	.	1	.	.	.	.	.	.	2	9
18	Queenstown, No. 1 ..	7,135	3,974	36	17	6	4	.	.	.	.	.	1	.	.	.	2	3	1	.	.	.	2	14
19	,, 2 ..		7,630	58	19	3	9	.	.	.	.	.	1	.	.	3	.	1	.	.	.	5	2	12
20	Riverstown..	19,831	2,952	11	5	.	4	.	.	.	.	.	.	.	.	.	.	.	.	.	.	.	3	2
21	Whitechurch	15,362	3,043	19	11	.	7	.	.	.	.	.	.	.	.	1	.	.	.	.	1	.	1	7
	74. Dunmanway.																								
1	Ballineen	28,189	4,096	13	15	2	7	.	.	.	.	.	.	.	.	3	1	.	.	.	.	.	3	9
2	Coolmountain	46,836	3,984	28	10	3	6	.	.	.	.	.	.	.	.	.	2	.	.	.	.	.	3	6
3	Dunmanway, *W.*	28,896	4,193	20	15	2	8	.	.	.	.	.	.	.	.	.	2	.	.	1	1	2	5	31
	75. Fermoy, part of.																								
1	Ballyhooly	32,002	3,473	14	15	3	7	.	.	.	.	.	.	1	.	.	2	.	.	.	.	.	9	9
2	Ballynoe	33,116	2,909	9	5	.	2	.	.	.	.	.	.	.	.	1	.	.	.	.	1	.	2	1
3	Fermoy, *W.*	19,012	9,535	44	35	5	12	.	.	.	.	1	.	1	.	4	.	.	.	.	.	6	10	53
4	Kildorrery	24,552	3,364	19	6	.	3	.	.	.	.	.	.	.	.	.	.	.	.	.	.	.	2	9
5	Kilworth	31,696	4,106	18	10	.	8	.	.	.	.	.	.	.	.	.	.	.	.	.	.	.	5	17
6	Mitchelstown, No. 1. ..	23,851	5,188	24	16	4	8	.	.	.	.	.	1	.	.	1	.	.	.	.	.	.	4	87
7	Rathcormack	32,505	2,810	13	6	1	4	.	.	.	.	.	.	.	.	1	.	.	.	.	.	.	3	2
	76. Kanturk																								
1	Boherboy	35,161	5,030	22	14	1	6	.	.	.	.	.	.	.	.	3	.	.	.	.	.	.	7	1
2	Kanturk, *W.*	47,794	6,813	30	36	.	23	.	.	.	.	.	.	.	.	2	1	.	.	.	.	14	.	2
3	Milford	40,048	4,471	27	18	4	8	.	.	.	.	.	1	.	.	1	.	.	.	.	.	.	8	10
4	Newmarket	62,654	5,985	25	19	2	12	.	.	.	.	.	.	.	.	1	7	.	.	.	1	.	6	42
	77. Kilmallock, part of																								
1	Charleville	19,388	3,990	25	11	1	4	.	.	.	.	.	.	.	.	1	.	.	.	.	.	.	4	17
	78. Kinsale.																								
1	Ballyfeard	19,634	2,054	6	5	1	2	.	.	.	.	.	.	.	.	.	.	.	.	.	1	.	2	4
2	Ballymartle	19,120	1,630	3	7	1	5	.	.	.	.	.	.	.	.	.	1	.	.	.	.	.	3	1
3	Carrigaline	15,137	3,297	17	6	.	5	.	.	.	.	.	.	.	.	1	.	.	.	.	1	.	1	8
4	Courceys	13,606	2,104	8	8	1	2	.	.	.	.	.	.	.	.	1	2	.	.	.	.	.	4	12
5	Kinsale, *W.*	12,663	6,576	35	14	3	7	.	.	.	.	.	.	.	.	2	3	.	.	.	.	3	2	15

ABSTRACT III.—REGISTRARS' DISTRICTS, ARRANGED BY COUNTIES AND SUPERINTENDENT REGISTRARS' DISTRICTS—continued.

II. PROVINCE OF MUNSTER—continued.

No.	Registrars' Districts.	Area in Statute Acres.	Population in 1911	Births: Registered in the Quarter ending 31st Dec., 1919.	Deaths: Registered in the Quarter ending 31st Dec., 1919.	The Deaths registered during the Quarter are stated by the Registrars to include — Deaths of: Infants under 1 year of age.	Deaths of: Persons aged 65 years and upwards.	Deaths from: Enteric Fever.	Typhus.	Small-pox.	Measles.	Scarlet Fever.	Whooping-cough.	Diphtheria.	Dysentery.	Tuberculous Disease.	Cancer.	Diarrhœa and Enteritis of Children under 2 years of age.	Diarrhœa, 2 years of age and upwards.	Violence.	Inquest Cases.	Deaths in Public Institutions.	Number of Uncertified Deaths.	Number of successful *primary* Vaccinations in the Quarter ending 31st Dec., 1919.
	79. MACROOM.																							
1	Cannaway	26,628	3,011	8	3	.	1	.	.	.	.	.	.	.	.	.	.	.	.	.	.	.	2	4
2	Clonmoyle	35,356	4,304	18	14	1	5	.	.	.	.	.	.	.	.	1	.	.	.	.	.	.	5	14
3	Inchigeelagh	32,275	3,190	21	12	.	9	.	.	.	.	.	.	.	.	1	3	.	.	.	.	.	5	10
4	Macroom, *W.*	39,449	6,353	33	26	4	17	.	.	.	.	.	.	.	.	.	4	.	.	.	.	8	9	11
5	Slievereagh	45,446	4,560	15	8	.	4	.	.	.	.	.	.	.	.	2	.	.	.	.	.	.	5	10
	80. MALLOW.																							
1	Ballyclogh	16,920	1,553	11	8	2	5	.	.	.	.	.	.	.	.	1	.	.	.	.	.	.	2	5
2	Buttevant	28,999	4,782	26	16	5	5	.	.	.	.	.	1	.	.	1	.	2	.	.	.	.	5	6
3	Doneraile	29,819	3,251	10	10	1	6	.	.	.	.	.	.	.	.	.	1	.	.	.	.	.	4	4
4	Kilshannig	37,713	3,800	12	10	.	6	.	.	.	.	.	.	.	.	.	.	.	.	.	.	.	3	15
5	Mallow, *W.*	12,789	5,779	35	26	4	10	.	.	.	.	.	.	.	.	4	1	3	.	.	.	12	1	12
6	Rahan	23,475	2,051	10	4	.	1	.	.	.	.	.	.	.	.	1	1	.	.	.	.	.	.	11
	81. MIDDLETON.																							
1	Aghada	19,103	4,081	12	10	.	2	.	.	.	.	.	.	1	.	.	1	.	.	.	.	.	3	.
2	Castlemartyr	20,652	2,406	14	8	1	4	.	.	.	.	.	.	.	.	.	1	.	.	.	.	.	3	11
3	Cloyne	15,724	3,965	14	7	.	3	.	.	.	.	.	.	.	.	.	.	.	.	1	1	.	3	6
4	Middleton No 1, *W.* ..	9,928	4,869	21	31	.	13	1	.	.	.	.	.	.	.	3	5	.	.	1	.	20	1	.
5	" 2	17,735	2,273	15	4	.	2	.	.	.	.	.	.	.	.	.	2	.	.	.	.	.	1	11
6	Walshtownmore East ..	26,241	2,028	6	1	.	.	.	.	.	.	.	.	.	.	.	.	.	.	.	.	.	1	4
	82. MILLSTREET.																							
1	Cullen	28,412	4,462	25	10	1	4	.	.	.	.	.	.	.	.	.	1	.	.	.	.	.	5	10
2	Millstreet, *W.*	46,527	5,718	19	14	1	7	.	.	.	.	.	.	.	.	1	.	1	.	1	.	3	3	26
	83. SKIBBEREEN																							
1	Dromdaleague	43,120	5,760	20	16	4	8	.	.	.	.	.	.	.	.	1	1	.	.	.	.	.	11	15
2	Skibbereen, *W.*	23,643	6,350	38	29	2	13	1	.	.	.	.	.	.	.	2	1	.	.	2	2	12	2	4
3	Tullagh	21,254	5,115	13	7	1	3	.	.	.	.	.	.	.	.	1	1	.	.	.	.	.	5	5
4	Unionhall	27,372	6,251	30	18	2	8	.	.	.	.	.	.	.	.	2	2	.	.	.	.	.	7	28

	84. Skull.																								
1	Goleen	23,341	3,195	5	5	.	4	.	.	.	.	.	.	.	.	.	.	.	.	.	.	.	.	3	32
2	Skull, *W*	34,351	5,448	25	20	3	9	.	.	.	.	.	.	1	.	1	1	.	.	2	2	3	4	4	
	85. Youghal, part of.																								
1	Killeagh	31,910	3,734	8	20	1	9	.	.	.	.	.	.	.	.	3	.	.	.	.	.	.	14	22	
2	Youghal, *W.*	5,050	6,107	38	43	4	17	.	.	.	.	.	.	.	.	2	3	.	.	1	.	27	1	22	
	KERRY CO.																								
	86. Cahersiveen.																								
1	Caher, *W.*	47,051	5,846	29	13	2	3	.	.	.	.	.	.	.	.	1	.	.	.	.	.	5	6	3	
2	Derrynane	24,884	3,062	15	6	.	5	.	.	.	.	.	.	.	.	.	.	.	.	.	.	.	4	51	
3	Emlagh	65,384	5,752	22	15	.	11	.	.	.	.	.	.	.	.	1	.	.	.	.	.	.	11	25	
4	Glanbehy	50,162	3,756	10	5	.	4	.	.	.	.	.	.	.	.	.	.	.	.	.	.	.	5	.	
5	Valencia	10,649	2,369	8	9	1	6	.	.	.	.	.	.	.	.	.	.	.	.	1	.	.	9	.	
	87 Dingle																								
1	Anascaul	28,548	2,906	17	7	.	5	.	.	.	.	.	.	.	.	1	.	.	.	.	.	.	5	18	
2	Castlegregory	41,383	4,543	30	14	4	2	.	.	.	.	.	3	1	.	2	.	.	.	.	.	.	5	.	
3	Dingle, *W.*	23,049	5,003	20	23	.	11	.	.	.	.	.	.	.	.	4	1	.	.	.	.	14	4	13	
4	Ventry	33,479	5,352	12	3	.	2	.	.	.	.	.	.	.	.	.	.	.	.	.	.	.	2	11	
	88. Kenmare.																								
1	Kenmare, *W,*	31,715	3,433	8	11	.	4	.	.	.	.	.	.	.	.	.	.	.	.	.	.	3	2	1	
2	Kilgarvan	52,426	2,987	13	4	.	3	.	.	.	.	.	.	.	.	1	1	.	.	.	.	.	2	.	
3	Sneem	58,469	3,879	12	6	.	4	.	.	.	.	.	.	.	.	1	.	.	.	1	.	.	4	1	
4	Tuosist	55,806	2,913	14	10	.	6	.	.	.	.	.	.	.	.	.	.	.	.	.	.	.	7	14	
	89. Killarney.																								
1	Coom	45,452	6,680	30	9	.	6	.	.	.	.	.	.	.	.	.	.	.	.	.	.	.	6	.	
2	Killarney, No. 1, *W.*	36,024	5,311	17	42	2	19	.	.	.	.	.	.	.	.	6	4	.	.	.	.	31	3	.	
3	,, 2	52,248	5,680	16	13	.	9	.	.	.	.	.	.	.	.	1	.	.	.	.	.	1	5	.	
4	Killorglin	53,849	8,656	32	17	.	14	.	.	.	.	.	.	.	.	1	2	.	.	.	.	.	9	8	
5	Milltown	25,090	4,326	20	16	.	8	.	.	.	.	.	.	.	.	1	1	.	.	.	.	.	4	.	
6	Molahiffe	38,767	5,333	25	12	1	5	.	.	.	.	.	.	.	.	.	.	.	.	.	.	..	8	10	
	90. Listowel, part of																								
1	Ballybunion	19,642	3,676	18	16	1	7	.	.	.	.	.	.	.	.	2	2	.	.	.	.	.	6	24	
2	Ballyduff	22,770	4,981	29	18	2	10	.	.	.	.	.	.	.	.	3	.	.	.	.	.	.	7	138	
3	Ballyhorgan	38,139	5,178	31	10	1	5	.	.	.	.	.	.	.	.	1	.	.	.	.	1	.	4	24	
4	Ballylongford	27,669	3,949	22	13	2	6	.	.	.	.	.	.	.	.	2	.	.	.	.	1	.	7	8	
5	Listowel, *W.*	34,003	8,166	40	21	3	9	.	1	.	.	.	.	.	.	1	.	.	.	1	.	7	9	.	
6	Tarbert	23,281	4,271	38	10	3	4	.	.	.	.	.	.	.	.	.	1	1	.	.	.	.	3	19	
	91. Tralee.																								
1	Ardfert	38,606	6,973	28	18	.	8	.	.	.	.	.	.	.	.	1	.	.	.	.	1	.	8	6	
2	Brosna, No. 1	31,025	4,116	40	10	.	8	.	.	.	.	.	.	.	.	1	.	.	.	.	.	.	1	19	
3	,, 2	34,764	3,391	33	5	2	1	.	.	.	.	.	.	1	.	.	.	.	.	.	.	.	3	73	
4	Castleisland	30,959	4,658	27	4	1	2	.	.	.	.	.	.	.	.	1	.	.	.	.	.	.	2	60	
5	Castlemaine	18,264	2,347	14	8	3	2	.	.	.	.	.	.	.	.	1	1	.	.	.	.	.	6	.	
6	Kilgobban	10,420	745	2	1	.	.	.	.	.	.	.	.	.	.	.	.	.	.	.	.	.	1	.	
7	Tralee, No. 1, *W.*	57,775	9,380	40	30	2	14	2	2	.	.	.	.	.	.	7	.	1	.	.	.	13	5	.	
8	,, 2		10,073	47	16	1	5	.	.	.	.	.	.	.	.	3	.	1	.	.	.	2	1	.	

ABSTRACT III.—REGISTRARS' DISTRICTS, ARRANGED BY COUNTIES AND SUPERINTENDENT REGISTRARS' DISTRICTS—continued.

II. PROVINCE OF MUNSTER—continued.

No.	Registrars' Districts.	Area in Statute Acres.	Population in 1911	Births. Registered in the Quarter ending 31st Dec., 1919.	Deaths. Registered in the Quarter ending 31st Dec., 1919.	The Deaths registered during the Quarter are stated by the Registrars to include: Deaths of: Infants under 1 year of age.	Persons aged 65 years and upwards.	Deaths from: Enteric Fever.	Typhus.	Small-pox.	Measles.	Scarlet Fever.	Whooping-cough.	Diphtheria.	Dysentery.	Tuberculous Disease.	Cancer.	Diarrhœa and Enteritis of Children under 2 years of age.	Diarrhœa, 2 years of age and upwards.	Violence.	Inquest Cases.	Deaths in Public Institutions.	Number of Uncertified Deaths.	Number of successful *primary* Vaccinations in the Quarter ending 31st Dec., 1919.
	LIMERICK CO. AND CO. BOROUGH.																							
	92. CROOM.																							
1	Adare	25,274	2,923	10	10	1	6	.	.	.	.	.	.	.	.	.	.	.	.	.	.	.	.	7
2	Castletown	28,174	3,487	22	9	1	8	.	.	.	.	.	.	.	.	.	.	.	.	.	.	.	3	9
3	Croom, *W.*	29,921	3,962	28	20	.	11	.	.	.	.	.	.	.	.	2	1	.	.	.	.	8	6	23
	93. FERMOY, part of.																							
1	Galbally	25,613	3,951	20	10	1	2	.	.	.	.	.	.	.	.	1	2	.	.	.	.	.	2	13
2	Mitchelstown, No. 2 ..	12,947	1,094	7	9	.	5	.	.	.	.	.	.	.	.	3	.	.	.	.	.	.	6	34
	94. KILMALLOCK, part of.																							
1	Bruff	20,729	3,638	18	9	1	6	.	.	.	.	.	.	.	.	.	.	.	.	.	.	.	3	5
2	Bruree	23,048	2,587	9	5	1	3	.	.	.	.	.	.	.	.	.	.	.	.	.	.	.	1	10
3	Hospital	18,945	4,096	10	7	2	3	.	.	.	.	.	.	.	.	.	1	.	.	.	.	.	2	4
4	Kilfinnane	37,476	5,535	24	18	1	9	.	.	.	.	.	.	.	.	2	2	.	.	.	.	.	9	19
5	Kilmallock, *W.*	25,583	4,950	27	25	3	11	.	.	.	.	.	.	.	.	1	.	2	.	.	1	17	1	22
	95. LIMERICK, part of.																							
1	Annacotty	22,281	4,311	16	6	.	.	.	.	.	.	.	.	.	.	.	2	.	.	.	.	.	2	10
2	Caherconlish	27,536	3,865	17	11	3	2	.	.	.	.	.	.	.	.	4	.	1	.	.	.	.	3	36
3	Clarina	22,948	3,530	16	14	.	6	.	.	.	.	.	.	.	.	.	1	.	.	.	.	.	.	.
4	Limerick, No 1	2,386	13,258	52	39	7	5	.	.	.	.	.	.	.	.	2	2	3	.	.	.	14	4	34
5	" 2		9,872	122	45	9	9	.	.	.	.	.	.	.	.	3	1	.	.	1	3	12	13	34
6	" 3		15,388	69	46	11	13	.	.	.	.	.	.	1	.	10	4	3	.	1	1	.	4	40
7	Limerick, Rural, *W.* ..	6,376	4,840	21	76	6	23	1	.	.	.	.	.	2	.	13	6	.	.	.	.	68	4	15
8	Moroe	28,025	3,711	15	10	.	7	.	.	.	.	.	.	.	.	.	.	.	.	.	.	.	5	20
	96. LISTOWEL, part of.																							
1	Glin	24,673	4,016	25	17	3	10	.	1	.	.	.	.	.	.	.	1	1	.	.	.	.	7	21

	97. Newcastle.																							
1	Abbeyfeale	37,679	7,487	38	17	3	7	.	.	.	.	.	.	.	.	1	.	.	.	.	.	.	13	46
2	Ardagh	30,156	4,090	17	10	.	6	.	.	.	.	1	.	.	.	1	1	.	.	.	.	.	3	26
3	Broadford	37,183	4,618	29	16	2	9	.	.	.	.	.	.	.	.	1	1	.	1	.	.	.	8	27
4	Feenagh	20,929	2,825	22	13	1	9	.	.	.	.	.	.	.	.	1	.	.	.	.	.	.	7	14
5	Newcastle, *W.*	17,896	4,574	29	28	.	15	.	2	.	.	.	.	.	.	5	2	.	.	.	.	18	3	27
	98. Rathkeale.																							
1	Askeaton	22,240	2,574	13	5	.	2	.	.	.	.	.	.	.	.	.	.	.	.	.	.	.	.	19
2	Pallaskenry	20,480	2,502	9	7	.	3	.	.	.	.	.	.	.	.	.	.	.	.	.	.	.	3	10
3	Rathkeale, No. 1, *W* ..	14,436	3,193	21	16	3	6	.	2	.	.	.	.	.	.	2	1	1	.	.	.	7	4	17
4	,, 2	23,371	2,219	14	6	.	5	.	.	.	.	.	.	.	.	.	.	.	.	.	.	.	.	23
5	Shanagolden	21,993	3,375	12	7	2	4	.	.	.	.	.	.	.	.	.	.	.	.	.	.	.	5	1
	99. Tipperary, part of.																							
1	Grean	35,656	6,598	38	17	2	13	.	.	.	.	.	.	.	.	1	2	.	.	.	.	.	13	32
	TIPPERARY CO., N.R.																							
	100. Birr, part of.																							
1	Riverstown..	27,497	1,883	5	3	.	1	.	.	.	.	.	.	.	.	.	.	.	.	.	.	.	1	9
	101. Borrisokane.																							
1	Borrisokane, *W.*	27,566	3,035	11	6	.	4	.	.	.	.	.	.	.	.	.	1	.	.	.	.	.	1	.
2	Cloghjordan	26,976	2,590	9	8	.	7	.	.	.	.	.	.	.	.	1	.	.	.	.	.	.	3	6
3	Terryglass	27,628	2,228	13	7	.	2	.	.	.	.	.	.	.	.	1	.	.	.	1	1	.	2	.
	102. Nenagh.																							
1	Nenagh, *W.*	35,587	8,081	46	35	2	20	.	.	.	.	.	.	.	.	5	2	1	.	.	.	8	12	17
2	Newport	44,964	4,712	14	13	.	5	.	.	.	.	.	.	.	.	3	.	.	.	.	.	.	3	13
3	Portroe	30,536	3,529	14	9	.	4	.	.	.	.	.	.	.	.	1	1	.	.	.	.	.	7	10
4	Silvermines.. .. .	30,762	2,770	12	5	.	4	.	.	.	.	.	.	.	.	.	1	.	.	.	.	.	2	4
5	Toomyvara.. ..	41,550	3,946	22	7	3	1	.	.	.	.	.	.	.	.	.	1	.	.	.	.	.	2	.
	103. Roscrea, part of.																							
1	Bourney	35,745	2,906	19	6	1	5	.	.	.	.	.	.	.	.	.	.	.	.	.	.	.	3	27
2	Roscrea, No. 1, *W* ..	21,796	4,746	28	16	2	7	2	.	.	.	.	.	.	.	2	.	.	.	.	.	8	1	12
	104 Thurles.																							
1	Borrisoleigh	32,064	4,572	20	15	1	8	.	.	.	.	.	.	.	.	1	1	.	1	.	.	.	8	12
2	Holycross	19,604	2,587	4	13	1	7	.	.	.	.	.	.	.	.	.	2	1	.	.	.	.	7	6
3	Littleton	32,012	3,138	12	10	1	2	.	.	.	.	.	.	.	.	1	.	.	.	1	.	.	3	19
4	Moyne	25,741	2,820	7	9	.	.	.	.	.	.	.	.	.	.	1	.	.	.	.	.	.	4	11
5	Templemore	12,723	2,722	11	2	.	.	.	.	.	.	.	.	.	.	.	.	.	.	.	.	.	2	4
6	Thurles, *W.*	20,515	6,556	49	19	1	8	.	.	.	.	.	.	.	.	2	1	.	.	.	1	5	5	33

ABSTRACT III.—REGISTRARS' DISTRICTS, ARRANGED BY COUNTIES AND SUPERINTENDENT REGISTRARS' DISTRICTS—continued.

II. PROVINCE OF MUNSTER—continued.

No.	Registrars' Districts	Area in Statute Acres.	Population in 1911.	Births: Registered in the Quarter ending 31st Dec., 1919.	Deaths: Registered in the Quarter ending 31st Dec., 1919.	Deaths of: Infants under 1 year of age.	Deaths of: Persons aged 65 years and upwards.	Deaths from: Enteric Fever.	Typhus.	Small-pox.	Measles.	Scarlet Fever	Whooping-cough.	Diphtheria.	Dysentery	Tuberculous Disease.	Cancer.	Diarrhœa and Enteritis of Children under 2 years of age	Diarrhœa, 2 years of age and upwards.	Violence	Inquest Cases	Deaths in Public Institutions	Number of Uncertified Deaths.	Number of successful *primary* Vaccinations in the Quarter ending 31st Dec., 1919.
	TIPPERARY CO., S.R.																							
	105. CALLAN, part of.																							
1	Ballingarry	20,385	2,903	10	4	.	3	.	.	.	.	.	.	.	.	.	.	.	.	.	.	.	2	8
2	Mullinahone	21,519	2,338	12	6	1	3	.	.	.	.	.	.	.	.	.	.	.	.	.	.	.	4	20
	106. CARRICK-ON-SUIR, part of.																							
1	Carrick-on-Suir, *W.*	6,116	5,626	31	33	2	17	4	.	.	.	.	.	.	.	5	.	1	.	.	1	19	2	14
2	Garrangibbon	20,005	2,029	9	6	.	4	.	.	.	.	.	.	.	.	.	.	.	.	.	.	.	6	8
	107. CASHEL.																							
1	Cashel, *W.*	32,546	5,590	25	29	1	17	1	.	.	.	.	.	.	.	2	6	.	.	.	.	17	1	36
2	Fethard	29,589	3,806	14	13	2	4	.	.	.	.	.	.	.	.	2	.	1	.	.	.	.	2	29
3	Killenaule	28,531	3,263	9	19	1	11	.	.	.	.	.	.	.	.	3	1	.	.	.	.	.	6	5
4	Kilpatrick	31,568	3,766	13	8	.	6	.	.	.	.	.	.	.	.	.	.	.	.	.	1	.	5	37
5	Tullamain	33,954	3,076	10	5	.	2	.	.	.	.	.	.	.	.	.	.	.	.	.	.	.	2	.
	108. CLOGHEEN.																							
1	Ardfinnan	41,583	4,356	16	6	.	4	.	.	.	.	.	.	.	.	1	.	.	.	.	.	.	4	8
2	Caher	33,679	5,607	18	7	2	4	.	.	.	.	.	.	.	.	.	.	.	.	.	1	.	2	12
3	Clogheen, *W.*	42,153	4,774	25	25	.	13	.	.	.	.	.	.	1	.	5	1	.	.	.	.	18	3	16
	109. CLONMEL, part of.																							
1	Clonmel, No. 1, *W.* ..	1,304	10,209	40	25	1	10	.	.	.	.	.	.	.	.	3	1	.	.	1	.	14	1	.
2	Clonmel, No. 2 (Marlfield) ..	17,382	2,286	4	3	.	2	.	.	.	.	.	.	.	.	.	.	.	.	.	.	.	.	4
3	Kilsheelan, No. 1	17,450	1,608	5	9	1	3	.	.	.	.	.	.	.	.	.	3	.	.	.	.	.	2	5
4	Kiltinan	11,169	909	4	.	.	.	.	.	.	.	.	.	.	.	.	.	.	.	.	.	.	.	8
	110. TIPPERARY, part of.																							
1	Bansha	41,766	3,872	15	11	3	5	.	.	.	.	.	.	.	.	2	1	.	.	.	.	.	7	8
2	Cappagh	32,693	4,054	26	12	2	5	.	.	.	.	.	.	.	.	1	1	.	.	.	.	.	6	13
3	Emly	24,672	4,126	14	17	.	12	.	.	.	.	.	.	.	.	.	1	.	.	.	.	.	8	14
4	Golden	22,720	2,450	11	4	.	4	.	.	.	.	.	.	.	.	.	1	.	.	.	.	.	.	3
5	Tipperary, *W.*	22,565	10,166	59	45	5	16	.	.	.	.	.	.	.	1	2	3	.	.	.	.	20	7	36
	111. URLINGFORD, part of																							
1	Kilcooly	24,689	2,738	11	7	.	6	.	.	.	.	.	.	.	.	.	.	.	.	.	.	.	6	7

	WATERFORD CO. AND CO. BOROUGH.																							
	112. Carrick-on-Suir, part of.																							
1	Carrickbeg	6.264	637	4	2	.	.	.	.	.	.	.	.	.	.	1	.	.	.	.	.	.	1	2
2	Portlaw	11,193	1,747	11	9	1	4	.	.	.	.	.	.	.	.	.	2	.	.	.	.	.	1	2
3	Rathgormuck	37,042	2,510	11	8	1	4	.	.	.	.	.	.	.	.	.	1	.	.	.	.	.	3	6
	113. Clonmel, part of																							
1	Ballymacarbry	15,954	1,431	4	2	.	1	.	.	.	.	.	.	.	.	.	.	.	.	.	.	.	1	1
2	Kilsheelan, No. 2	12,198	670	1	3	.	3	.	.	.	.	.	.	.	.	.	.	.	.	.	.	.	2	.
3	St. Mary's	12,320	1,188	.	2	.	1	.	.	.	.	.	.	.	.	.	.	.	.	.	.	.	2	2
	114. Dungarvan.																							
1	Dungarvan, *W.*	23,463	7,473	59	34	7	14	.	.	.	.	.	.	.	.	3	1	1	.	1	.	8	7	40
2	Ringville	22,656	2,069	9	8	.	5	.	.	.	.	.	.	.	.	1	.	.	.	.	1	.	.	.
3	Seskinan	30,523	2,310	8	10	.	5	.	.	.	.	.	.	.	.	2	1	.	.	.	.	.	5	17
4	Whitechurch	17,572	2,384	7	6	.	5	.	.	.	.	.	.	.	.	.	1	.	.	.	.	.	3	7
	115. Kilmacthomas.																							
1	Bunmahon	23,708	2,869	17	8	.	5	.	.	.	.	.	.	.	.	.	1	.	.	.	.	.	2	.
2	Kilmacthomas, *W.*	40,884	3,961	26	13	4	5	.	.	.	.	.	.	1	.	1	.	.	.	.	.	2	3	13
	116. Lismore																							
1	Ballyduff	28,699	2,392	12	9	.	4	.	.	.	.	.	.	.	.	.	.	.	.	.	.	.	7	8
2	Cappoquin	26,237	3,621	12	9	.	6	.	.	.	.	.	.	.	.	.	.	.	.	.	.	.	3	6
3	Lismore, *W.*	26,098	3,760	12	13	.	6	.	.	.	.	.	.	.	.	2	.	.	.	.	1	3	1	16
4	Tallow	16,145	2,227	7	4	.	4	.	.	.	.	.	.	.	.	.	.	.	.	.	.	.	.	10
	117. Waterford, part of.																							
1	Kilmeadan	19,196	2,173	9	5	.	4	.	.	.	.	.	.	.	.	.	1	.	.	.	.	.	2	.
2	Tramore	13,635	3,210	18	20	1	8	.	.	.	.	.	.	.	1	3	.	.	.	1	.	.	4	9
3	Waterford, Rural, No. 1 ..	13,896	847	3	.	.	.	.	.	.	.	.	.	.	.	.	.	.	.	.	.	.	.	.
4	Waterford, Rural, No. 2 ..		1,021	5	2	.	.	.	.	.	.	.	.	.	.	.	.	.	.	2	2	.	.	.
5	Waterford, Urban, No. 1, *W.*	1,438	14,961	79	72	9	20	.	.	.	.	.	.	.	.	13	4	3	3	3	4	49	.	6
6	Waterford, Urban, No. 2 ..		12,503	58	39	7	13	.	.	.	.	.	2	.	.	6	.	2	.	.	.	10	.	9
7	Woodstown	21,213	3,901	12	11	.	7	.	.	.	.	.	.	.	.	1	1	.	.	.	.	.	.	5
	118. Youghal, part of.																							
1	Ardmore	13,283	1,685	6	4	.	1	.	.	.	.	.	.	.	.	1	2	.	.	.	.	.	1	13
2	Clashmore	20,872	2,416	10	7	.	6	.	.	.	.	.	.	.	.	.	.	.	.	.	.	.	5	6

ABSTRACT III.—REGISTRARS' DISTRICTS, ARRANGED BY COUNTIES AND SUPERINTENDENT REGISTRARS' DISTRICTS—continued.

III.—PROVINCE OF ULSTER.

No.	Registrars' Districts.	Area in Statute Acres.	Population in 1911.	Births. Registered in the Quarter ending 31st Dec., 1919.	Deaths. Registered in the Quarter ending 31st Dec., 1919.	Deaths of Infants under 1 year of age.	Deaths of Persons aged 65 years and upwards	Deaths from Enteric Fever.	Typhus	Small-pox.	Measles.	Scarlet Fever.	Whooping-cough.	Diphtheria.	Dysentery.	Tuberculous Disease.	Cancer.	Diarrhœa and Enteritis of Children under 2 years of age.	Diarrhœa, 2 years of age and upwards.	Violence	Inquest Cases	Deaths in Public Institutions.	Number of Uncertified Deaths.	Number of successful *primary* Vaccinations in the Quarter ending 31st Dec., 1919.
	ANTRIM CO																							
	119. ANTRIM.																							
1	Antrim, *W.*	14,597	5,876	24	31	1	18	2	.	.	.	.	.	.	.	2	1	.	1	.	.	19	2	19
2	Connor	21,632	3,188	15	11	4	6	.	.	.	.	.	.	.	.	.	.	.	.	.	1	.	5	3
3	Crumlin	23,870	3,889	17	6	.	1	.	.	.	.	.	.	.	.	1	1	.	.	.	.	.	.	22
4	Doagh	15,287	8,043	45	25	3	10	.	.	.	.	.	.	.	.	5	.	1	.	.	1	.	2	45
5	Randalstown	20,666	5,159	32	22	2	10	.	.	.	1	1	.	.	.	5	1	.	1	.	.	.	5	17
6	Templepatrick	21,173	3,895	13	9	3	1	.	.	.	.	1	.	.	.	.	1	.	.	.	.	.	1	15
	120. BALLYCASTLE.																							
1	Ballycastle, *W.*	45,483	5,704	29	13	1	5	.	.	.	.	.	.	.	.	5	1	.	.	.	.	.	3	10
2	Croagh	22,843	3,748	18	15	2	7	.	.	.	.	.	.	.	.	.	.	.	.	.	.	.	2	10
3	Cushendall	34,317	2,741	14	8	2	3	.	.	.	.	.	.	.	.	.	1	.	.	.	.	.	3	9
	121. BALLYMENA.																							
1	Ahoghill	14,380	5,132	19	16	1	13	.	.	.	.	.	.	.	.	.	.	.	.	.	.	.	.	18
2	Ballymena, *W.*	8,230	13,512	65	49	2	20	.	.	.	1	1	.	.	.	8	1	.	.	.	.	8	8	62
3	Broughshane	30,149	4,460	20	6	.	4	.	.	.	.	.	.	.	.	.	1	.	.	.	.	.	.	10
4	Clogh	26,923	4,774	22	15	1	10	.	.	.	.	.	.	.	.	.	.	.	.	.	.	.	5	24
5	Galgorm	15,907	6,834	30	16	.	6	.	.	.	.	.	.	.	.	2	1	.	.	.	.	.	7	39
6	Glenwhirry	32,797	4,421	17	14	.	13	.	.	.	.	.	.	.	.	.	1	.	.	.	.	.	.	17
7	Portglenone	17,226	5,304	38	20	2	12	.	.	.	.	.	.	.	.	2	1	.	.	1	2	.	4	12
8	Toome	15,689	3,978	13	17	.	10	.	.	.	1	.	.	.	.	2	3	.	.	1	.	.	1	11
	122. BALLYMONEY																							
1	Ballymoney, *W.*	21,059	7,549	44	27	1	12	.	.	.	.	.	.	.	.	.	3	.	.	.	.	7	1	12
2	Bushmills	12,713	3,217	15	11	1	6	.	.	.	.	.	.	.	.	.	3	.	.	.	.	.	2	15
3	Castlequarter	35,866	4,337	22	17	2	8	.	.	.	.	1	.	.	.	.	2	.	.	.	.	.	5	.
4	Dervock	20,722	3,701	27	13	2	8	.	.	.	.	.	.	.	.	2	.	.	.	.	.	.	1	11
5	Dirraw	26,988	5,505	28	21	.	11	.	.	.	.	.	.	.	.	2	1	.	.	1	2	.	7	32
6	Portrush	4,162	3,115	19	8	.	5	.	.	.	.	.	.	.	.	2	.	.	.	.	.	.	.	12
	123. BELFAST, part of.																							
1	Belfast, Rural, No 1	3,410	6,507	46	34	1	5	.	.	.	.	.	.	.	.	21	.	.	1	1	1	18	.	45
2	" 2	8,010	799	3	3	.	1	.	.	.	.	.	.	.	.	.	.	.	.	.	.	.	.	2
3	" 3	3,035	1,433	5	.	.	.	.	.	.	.	.	.	.	.	.	.	.	.	.	.	.	.	3
4	" 4	7,657	3,622	24	11	.	2	.	.	.	.	.	.	.	.	2	2	.	.	.	.	.	.	20

	124 Larne																						
1	Ballycarry	14,302	4,596	16	9	1	4	.	.	.	.	.	.	.	.	2	1	.	.	.	.	.	.	22
2	Ballynure	20,263	3,617	19	12	.	6	.	.	.	.	.	.	.	.	1	.	.	.	.	.	.	2	12
3	Carrickfergus	16,776	8,669	59	27	2	15	.	.	.	.	1	.	.	.	3	1	.	.	1	3	.	2	37
4	Glenarm	30,770	4,532	27	22	3	8	.	.	.	.	.	3	.	.	3	2	.	.	1	.	.	4	12
5	Larne, *W.*	30,528	12,539	81	42	6	14	.	.	.	.	2	.		.	3	3	.	.	.	.	7	3	34
6	Waterfoot	5,401	461	3	2	.	1	.	.	.	.	.	.	.	.	1	.	.	.	.	.	.	.	1
	125. Lisburn, part of.																							
1	Dunmurry	8,944	6,052	36	17	1	7	.	.	.	.	.	.	.	.	2	2	1	.	.	.	.	.	28
2	Glenavy	19,262	3,129	18	11	2	5	.	.	.	.	1	.	.	.	2	1	.	.	.	.	.	4	11
3	Knocknadona	16,322	3,699	22	9	1	6	.	.	.	.	.	.	.	.	1	.	.	.	.	.	.	1	9
4	Lisburn, *W.*	3,178	13,378	79	61	7	9	1	.	.	.	3	.	1	.	3	4	.	.	.	.	20	.	67
	126. Lurgan, part of.																							
1	Aghalee	12,314	3,018	9	14	1	8	.	.	.	.	.	.	.	.	.	1	1	.	.	1	.	3	14
	ARMAGH CO.																							
	127. Armagh.																							
1	Armagh, *W.*	13,754	12,727	76	40	5	15	.	.	.	.	.	.	.	.	6	3	1	.	.	.	9	11	61
2	Blackwatertown	16,827	3,856	22	20	4	8	.	.	.	.	.	.	.	.	3	.	.	.	.	.	3	6	23
3	Keady	35,938	8,949	33	31	1	19	.	.	.	.	.	1	.	.	1	2	.	.	.	.	.	6	34
4	Loughgall	18,067	4,985	24	17	1	9	.	.	.	.	.	.	.	.	2	2	.	.	.	1	.	.	37
5	Markethill	25,372	5,569	39	17	.	11	.	.	.	.	.	.	.	.	1	2	.	.	.	.	.	3	20
6	Rich Hill	16,895	4,267	10	18	.	15	.	.	.	.	.	.	.	.	1	2	.	.	.	.	.	4	14
7	Tynan	19,771	3,756	11	12	.	7	.	.	.	.	.	.	.	.	.	3	.	.	.	.	.	3	8
	128. Banbridge, part of.																							
1	Tanderagee..	18,007	5,750	20	18	3	5	.	.	.	.	.	.	.	.	3	1	.	.	.	.	.	3	21
	129. Castleblayney, part of.																							
1	Crossmaglen, No. 1	19,004	5,523	17	17	.	9	.	.	.	.	.	.	.	.	1	.	.	.	2	2	.	7	23
2	Newtownhamilton, No. 1 ..	16,789	3,918	15	10	2	6	.	.	.	.	.	.	.	.	.	1	.	.	.	.	.	3	22
	130. Lurgan, part of.																							
1	Lurgan, No. 1, *W.*	6,704	15,151	90	59	8	15	1	.	.	.	.	.	1	.	8	5	2	.	2	3	23	1	55
2	„ 2	7,762	2,851	9	6	.	4	.	.	.	.	.	.	.	.	.	.	.	.	.	.	.	1	8
3	Portadown	11,714	17,119	91	41	2	19	.	.	.	.	.	.	.	.	3	5	2	.	.	.	.	2	42
4	Tartaraghan	14,163	4,920	16	15	.	10	.	.	.	.	.	.	.	.	1	2	.	.	.	.	.	6	12
	131. Newry, part of.																							
1	Ballybot, *W.*	5,142	2,508	15	19	2	6	.	.	.	.	.	.	.	.	2	.	.	.	.	.	12	.	6
2	Forkill	11,501	2,971	9	9	4	3	.	.	.	.	.	1	.	.	2	.	.	.	.	.	.	3	6
3	Meigh	13,854	4,147	10	9	.	7	.	.	.	.	.	.	.	.	1	3	.	.	.	.	.	4	16
4	Mountnorris	17,873	3,214	24	9	3	6	.	.	.	.	.	.	.	.	.	.	1	.	.	.	.	3	10
5	Mullaghglass	16,104	6,486	25	28	1	14	.	.	.	.	.	.	.	.	3	2	.	.	.	.	.	9	29
6	Poyntz Pass	7,532	1,624	4	3	.	1	.	.	.	.	.	.	.	.	2	.	.	.	.	.	.	.	4

ABSTRACT III.—REGISTRARS' DISTRICTS, ARRANGED BY COUNTIES AND SUPERINTENDENT REGISTRARS' DISTRICTS—continued.

III.—PROVINCE OF ULSTER—continued.

No	Registrars' Districts.	Area in Statute Acres.	Population in 1911.	Births. Registered in the Quarter ending 31st Dec., 1919.	Deaths. Registered in the Quarter ending 31st Dec., 1919.	Deaths of Infants under 1 year of age	Deaths of Persons aged 65 years and upwards.	Deaths from Enteric Fever	Typhus.	Small-pox.	Measles.	Scarlet Fever.	Whooping-cough.	Diphtheria.	Dysentery	Tuberculous Disease.	Cancer.	Diarrhœa and Enteritis of Children under 2 years of age.	Diarrhœa, 2 years of age and upwards.	Violence.	Inquest Cases.	Deaths in Public Institutions.	Number of Uncertified Deaths.	Number of successful *primary* Vaccinations in the Quarter ending 31st Dec., 1919.
	BELFAST CO. BOROUGH.																							
	132. BELFAST, part of.																							
1	Belfast, Urban, No. 1	680	15,879	120	58	12	13	.	.	.	1	.	.	.	.	4	1	.	.	4	7	7	.	88
2	" 2	859	49,500	304	135	22	38	.	.	.	3	2	2	1	.	16	9	4	.	2	2	7	3	260
3	" 3	620	50,032	370	243	57	51	.	.	.	24	1	.	.	.	22	6	8	3	7	8	25	4	200
4	" 4 *W.*	1,033	32,637	338	450	61	94	.	.	.	9	68	.	.	.	53	23	9	8	3	5	340	1	163
5	" 5	143	16,112	211	72	17	13	.	.	.	1	.	.	.	.	8	4	1	.	.	3	4	3	68
6	" 6	1,635	37,293	217	150	14	51	.	.	.	1	1	.	.	.	11	17	1	.	1	5	.	3	158
7	" 7	911	2,681	16	6	.	1	.	.	.	.	.	.	.	.	1	2	.	.	.	.	.	.	17
8	" 8	1,599	5,964	36	16	1	2	.	.	.	.	1	.	.	.	3	.	.	.	.	.	.	.	27
9	" 9	2,015	24,427	175	137	14	22	.	.	.	1	.	.	.	.	14	12	1	3	15	17	56	7	110
10	" 10	464	28,958	250	102	19	25	.	.	.	8	1	.	.	.	17	7	3	1	2	3	.	4	175
11	" 11	1,141	39,311	279	157	26	37	1	.	.	28	2	.	.	.	16	6	4	6	2	3	5	2	187
12	" 12	834	38,076	376	171	30	28	1	.	.	43	.	.	.	1	24	4	1	.	3	3	8	6	246
13	" 13	2,362	23,233	128	68	7	22	1	.	.	1	.	.	.	.	9	3	1	.	.	1	.	.	105
14	" 14	429	175	3	3	.	2	.	.	.	.	.	.	.	.	.	.	.	.	.	.	.	.	3
15	" 15	212	22,669	142	81	12	18	.	.	.	.	1	1	1	.	11	1	2	.	1	1	.	2	80
	CAVAN CO.																							
	133. BAILIEBOROUGH.																							
1	Bailieborough, *W.*	26,009	5,443	34	21	1	10	.	.	.	.	.	.	.	.	1	3	.	.	.	.	8	3	24
2	Kingscourt	13,107	2,594	7	8	.	6	.	.	.	.	.	.	.	.	.	.	.	.	.	.	.	5	13
3	Shercock	11,276	2,469	10	5	.	1	.	.	.	.	.	.	.	.	.	.	.	.	.	.	.	2	8
4	Termon	21,560	4,251	22	6	1	3	.	.	.	.	.	.	.	.	1	1	.	.	.	.	.	3	25
	134. BAWNBOY, part of.																							
1	Ballyconnell, *W*	30,694	4,541	19	22	2	11	.	.	.	.	.	.	1	.	.	3	.	.	.	.	2	8	14
2	Newtowngore, No. 2	2,313	324	2	3	.	2	.	.	.	.	.	.	.	.	.	.	.	.	.	.	.	2	.
3	Swanlinbar	28,901	4,079	26	12	.	6	.	.	.	.	.	.	.	.	1	1	.	.	.	.	.	7	.
	135. CAVAN.																							
1	Arvagh	17,074	3,994	19	15	.	9	.	.	.	.	.	.	1	.	1	1	.	.	.	.	.	10	34
2	Ballyhaise	31,647	5,739	27	18	.	12	.	.	.	.	.	.	.	.	.	2	.	.	.	.	.	12	160
3	Bellananagh	22,043	4,651	21	16	2	8	.	.	.	.	.	.	.	.	.	1	.	.	.	.	.	10	10
4	Belturbet	21,622	4,352	27	18	2	7	.	.	.	.	.	.	.	.	3	1	.	.	.	.	.	9	30
5	Cavan, *W.*	21,028	6,413	22	23	3	10	.	.	.	.	.	2	.	.	1	2	.	.	1	.	6	7	18
6	Cootehill	25,551	6,121	32	20	1	10	.	.	.	.	.	.	.	.	3	.	.	1	.	1	.	11	22

7	Killashandra	17,027	3,036	12	7	.	5	.	.	.	.	.	.	.	.	.	.	.	.	.	.	5	22
8	Kilnaleck	21,246	4,291	22	6	.	3	.	.	.	.	.	.	.	.	2	.	.	.	.	.	1	14
9	Stradone	21,245	4,243	21	11	2	4	.	.	.	.	.	3	.	.	3	1	.	.	.	.	5	21
10	Tullyvin	31,973	6,202	19	13	2	6	.	.	.	.	.	.	1	.	2	1	.	.	.	.	5	32
	136. Enniskillen, part of.																						
1	Dowra	30,662	3,598	15	16	.	12	.	.	.	.	.	.	.	.	1	2	.	.	.	.	10	.
2	Holywell, No. 2	9,845	1,315	8	3	1	1	.	.	.	.	.	.	.	.	.	.	.	.	.	.	3	5
	137. Granard, part of.																						
1	Finnea, No. 2	12,720	2,682	2	6	.	2	.	.	.	.	.	.	.	.	.	.	.	.	.	.	2	4
2	Scrabby, No. 1	7,561	1,755	7	2	1	1	.	.	.	.	.	1	.	.	.	.	.	.	.	.	2	5
	138. Oldcastle, part of.																						
1	Ballyjamesduff	19,483	4,555	26	21	4	8	.	.	.	.	.	2	.	.	.	2	.	.	2	1	6	25
2	Virginia	22,438	4,525	18	11	.	.	.	.	.	.	.	3	.	.	2	.	.	.	.	.	3	.
	DONEGAL CO.																						
	139. Ballyshannon, part of.																						
1	Ballintra	16,099	1,919	2	8	.	6	.	.	.	.	.	.	.	.	.	.	.	.	.	.	5	5
2	Ballyshannon, *W.*	25,528	7,969	35	35	2	20	.	.	.	.	.	.	.	.	4	1	.	.	.	.	13	29
	140 Donegal.																						
1	Donegal, *W.*	43,426	5,006	19	23	1	16	.	.	.	.	.	.	.	.	.	.	.	.	.	7	6	4
2	Dunkineely..	17,628	3,630	12	8	.	3	.	.	.	.	.	.	.	.	2	.	.	.	1	1	2	8
3	Laghy	29,369	3,561	17	19	1	12	.	.	.	.	.	.	.	.	3	.	.	.	.	.	8	3
4	Mountcharles	33,981	5,263	21	23	1	10	.	.	.	.	.	.	.	.	2	3	.	.	.	.	11	3
5	Pettigoe	36,041	2,156	13	11	1	6	.	.	.	.	.	.	.	.	.	.	.	.	.	.	4	4
	141. Dunfanaghy.																						
1	Crossroads	51,507	5,746	30	25	.	16	.	.	.	.	.	.	.	.	2	3	.	.	1	1	13	.
2	Dunfanaghy, *W.*	32,405	4,326	37	11	1	5	.	.	.	.	.	.	.	.	1	.	.	.	.	.	7	10
3	Gweedore	41,434	5,092	31	13	.	8	.	.	.	.	.	.	.	.	4	.	.	.	.	.	5	.
4	Tory Island	819	307	.	.	.	.	.	.	.	.	.	.	.	.	.	.	.	.	.	.	.	.
	142. Glenties.																						
1	Ardara	44,914	4,959	24	14	.	6	.	.	.	.	.	.	.	.	2	1	.	.	.	.	5	.
2	Carrick	46,075	4,897	19	20	.	8	.	.	.	.	.	.	.	.	2	2	.	.	.	.	17	.
3	Doocharry	49,455	3,630	12	8	.	5	.	.	.	.	.	.	.	.	.	.	.	.	.	.	7	4
4	Dunglow, No. 1	29,322	3,887	12	11	2	7	.	.	.	.	.	.	.	.	1	.	.	.	.	.	8	5
5	,, 2	22,941	8,196	40	15	.	10	.	.	.	.	.	.	1	.	1	.	.	.	.	.	13	.
6	Glenties, *W.*	43,209	3,635	25	17	1	12	.	.	.	.	.	.	.	.	1	2	.	.	.	5	8	3
7	Killybegs	22,582	3,596	7	6	.	5	.	.	.	.	.	.	.	.	.	1	.	.	.	.	5	.
	143. Inishowen.																						
1	Buncrana	35,680	5,974	36	15	.	4	.	.	.	.	.	.	.	.	3	.	1	.	.	.	2	53
2	Carndonagh, *W.*	35,403	4,577	28	26	4	10	.	.	.	.	.	6	.	.	2	2	.	1	.	1	9	9
3	Clonmany	23,477	4,352	28	11	1	7	.	.	.	.	.	.	.	.	1	.	.	.	.	.	3	.
4	Malin	26,644	5,385	25	21	2	15	.	.	.	.	.	.	.	.	1	.	.	1	.	.	16	24
5	Moville	38,845	7,288	47	19	.	13	.	.	.	.	.	.	.	.	1	2	.	.	.	.	10	3

ABSTRACT III.—REGISTRARS DISTRICTS, ARRANGED BY COUNTIES AND SUPERINTENDENT REGISTRARS' DISTRICTS—continued.

III. PROVINCE OF ULSTER—continued.

No.	Registrars' Districts.	Area in Statute Acres.	Population in 1911	Births. Registered in the Quarter ending 31st Dec., 1919.	Deaths. Registered in the Quarter ending 31st Dec., 1919.	The Deaths registered during the Quarter are stated by the Registrars to include: Deaths of: Infants under 1 year of age.	Deaths of: Persons aged 65 years and upwards.	Deaths from: Enteric Fever.	Typhus.	Small-pox.	Measles.	Scarlet Fever.	Whooping-cough.	Diphtheria.	Dysentery.	Tuberculous Disease.	Cancer.	Diarrhœa and Enteritis of Children under 2 years of age	Diarrhœa, 2 years of age and upwards.	Violence.	Inquest Cases.	Deaths in Public Institutions.	Number of Uncertified Deaths.	Number of successful *primary* Vaccinations in the Quarter ending 31st Dec., 1919.
	144. LETTERKENNY.																							
1	Church Hill	60,051	3,630	11	14	.	14	.	.	.	.	.	.	.	.	.	1	.	.	.	.	.	12	12
2	Letterkenny, *W.*	22,499	5,792	28	20	.	6	1	.	.	.	.	.	.	.	6	.	.	.	.	.	12	6	30
3	Manorcunningham	18,705	2,733	15	5	1	1	.	.	.	.	.	.	.	.	.	.	.	.	.	.	.	1	8
	145. LONDONDERRY, part of.																							
1	Burt	20,399	2,772	10	8	.	4	.	.	.	.	.	.	.	.	3	.	.	.	.	.	.	4	7
2	Kilderry	20,578	2,318	8	7	1	1	.	.	.	.	.	.	.	.	.	.	.	.	.	.	.	3	8
3	Killea	18,148	3,045	18	7	.	4	.	.	.	.	.	.	.	.	1	.	.	.	.	.	.	2	8
	146. MILLFORD.																							
1	Fanad	27,239	4,937	15	19	1	9	.	.	.	.	.	1	1	.	2	2	.	.	.	.	.	9	9
2	Kilmacrenan and Millford, *W.*	28,628	3,888	13	25	1	13	1	.	.	.	.	.	1	.	2	2	.	.	.	.	7	11	3
3	Rathmelton	19,595	3,363	12	6	1	3	.	.	.	.	.	.	.	.	.	.	.	.	.	.	.	1	6
4	Rathmullan	11,883	2,330	8	13	.	11	.	.	.	.	.	.	.	.	.	1	.	.	.	.	.	7	17
5	Rosguill	24,743	4,875	20	17	2	8	.	.	.	.	.	.	.	.	2	3	.	.	.	.	.	5	30
	147. STRABANE, part of.																							
1	Castlefinn	28,594	5,634	25	25	2	10	.	.	.	.	.	.	.	.	2	1	.	.	.	1	9	6	42
2	Raphoe	24,536	4,698	26	11	2	5	.	.	.	.	.	1	.	.	.	1	.	1	.	.	.	1	16
	148. STRANORLAR.																							
1	Cloghan	53,950	4,351	19	13	.	8	.	.	.	.	.	.	.	.	2	1	.	.	.	.	.	4	12
2	Killygordon	36,847	3,612	14	10	1	8	.	.	.	.	.	.	.	.	1	.	.	.	.	.	.	4	12
3	Stranorlar, *W.*	30,462	5,208	26	25	2	14	.	.	.	.	.	.	1	.	.	3	2	.	.	1	2	10	19
	DOWN CO.																							
	149. BANBRIDGE, part of.																							
1	Ballyward	24,756	5,634	22	22	1	13	1	.	.	.	.	.	.	.	3	1	.	.	.	.	.	8	34
2	Banbridge, *W.*	24,689	14,424	70	61	11	28	.	.	.	.	1	.	1	.	11	.	1	.	1	2	11	5	68
3	Crossgar	16,273	2,649	9	5	.	3	.	.	.	.	1	.	.	.	.	.	.	.	.	.	.	.	20
4	Dromore	15,037	6,566	30	34	3	17	.	.	.	.	1	.	.	.	2	.	.	.	.	.	.	4	20
5	Loughbrickland	26,443	5,108	22	8	.	3	.	.	.	.	.	.	.	.	1	1	.	.	.	.	.	2	27

	150. Belfast, part of.																							
1	Castlereagh No. 1	6,705	2,503	13	6	3	1	.	.	.	.	.	.	.	.	.	1	.	.	.	.	.	.	11
2	,, 2	5,904	6,742	33	21	3	6	.	.	.	.	1	.	.	.	5	.	.	.	.	1	.	1	33
	151. Downpatrick.																							
1	Ballynahinch	28,211	7,210	36	34	5	17	.	.	.	.	.	.	.	.	3	4	.	.	.	.	.	6	30
2	Clough	23,952	6,270	26	25	2	13	.	.	.	.	.	.	.	.	2	2	1	.	.	.	.	6	25
3	Downpatrick, *W.*	18,759	6,883	31	42	3	14	.	.	.	.	4	.	.	.	8	3	.	1	.	.	23	3	28
4	Killough	17,423	3,598	20	17	2	10	.	.	.	1	.	.	.	.	1	1	1	.	.	.	.	2	22
5	Killyleagh	25,818	7,535	46	18	.	8	.	.	.	.	.	.	.	.	1	.	.	.	2	2	.	1	21
6	Portaferry	16,223	4,504	21	13	.	7	.	.	.	.	.	.	.	.	2	.	.	.	1	1	.	1	24
7	Strangford	17,728	3,196	10	7	.	4	.	.	.	.	.	.	.	.	1	.	.	.	.	.	.	.	10
	152. Kilkeel.																							
1	Bryansford	21,431	4,708	17	15	1	10	.	.	.	.	.	.	.	.	3	1	.	.	.	1	.	4	16
2	Kilkeel, No. 1	28,526	6,137	44	16	1	11	.	.	.	.	.	.	.	.	3	.	.	.	.	.	.	6	36
3	,, 2, *W.*	19,459	4,673	24	18	.	14	.	.	.	.	.	.	.	.	3	1	.	.	1	.	4	5	12
4	Rosstrevor	12,538	2,559	11	7	1	4	.	.	.	.	.	.	.	.	1	2	.	.	.	.	.	2	1
	153. Lisburn, part of.																							
1	Annahilt	17,657	3,453	12	11	.	8	.	.	.	.	.	.	.	.	.	1	.	.	.	.	.	.	12
2	Ballylesson	12,034	4,577	23	90†	1	5	7	1	.	3	28	.	8	.	11	4	.	2	1	.	80	.	15
3	Drumbeg	10,352	3,971	28	16	5	6	.	.	.	.	.	.	.	.	2	2	.	.	.	.	.	.	15
4	Hillsborough	18,763	5,230	23	14	2	8	.	.	.	.	.	.	.	.	.	2	.	.	.	.	.	1	18
5	Saintfield	12,545	2,839	12	8	1	3	.	.	.	.	.	.	1	.	1	1	.	.	.	.	.	2	5
	154. Lurgan, part of.																							
1	Moira	15,420	4,660	25	10	1	5	.	.	.	.	.	.	.	.	1	.	.	.	.	.	.	2	20
2	Waringstown	11,840	5,890	25	24	4	12	1	.	.	.	.	.	.	.	4	.	.	.	.	.	.	4	22
	155. Newry, part of.																							
1	Donaghmore	13,520	2,430	16	8	1	2	.	.	.	.	.	.	.	.	1	2	.	.	.	.	.	2	9
2	Newry, No. 1	2,782	6,151	36	13	1	6	.	.	.	1	.	1	.	.	.	3	1	.	.	.	.	.	17
3	,, 2	8,653	8,890	64	25	2	6	.	.	.	.	.	.	.	.	5	.	.	.	.	1	8	2	39
4	Rathfryland	27,855	6,097	26	17	1	10	.	.	.	.	.	.	.	.	1	1	.	.	.	3	.	6	36
5	Warrenpoint	13,213	4,876	24	18	.	7	.	.	.	.	.	.	.	.	1	.	.	.	1	1	.	3	14
	156. Newtownards.																							
1	Bangor	17,103	11,515	70	48	4	23	.	.	.	.	.	1	.	.	1	.	1	.	1	2	3	1	53
2	Comber	16,723	5,887	30	16	1	5	.	.	.	.	.	.	.	.	3	1	.	.	.	.	.	1	25
3	Donaghadee	9,620	4,878	17	10	2	3	.	.	.	.	.	.	.	.	2	.	.	.	.	.	.	.	23
4	Greyabbey	18,831	6,196	30	29	5	10	2	.	.	1	1	.	.	.	3	2	.	.	.	.	.	2	26
5	Kilmood	14,703	3,490	15	9	1	4	.	.	.	.	.	.	.	.	1	.	.	1	.	.	.	2	17
6	Newtownards, *W.*	17,372	12,374	93	58	7	18	.	.	.	2	3	.	1	.	8	4	2	.	.	.	18	3	60
	FERMANAGH CO.																							
	157. Ballyshannon, part of.																							
1	Belleek	31,726	4,015	18	9	3	4	.	.	.	.	.	.	.	.	.	1	1	.	.	.	.	2	19
2	Church Hill ..	26,717	1,703	4	5	1	2	.	.	.	.	.	.	.	.	.	.	.	.	.	.	.	2	.
	158. Clones, part of.																							
1	Newtown Butler	21,691	3,805	15	12	.	9	.	.	.	.	.	.	.	.	1	2	.	.	.	.	.	1	59
2	Rosslea	23,978	3,977	16	5	.	2	.	.	.	.	.	.	.	.	.	2	.	.	.	.	.	4	13

† Including 75 deaths, of which 6 were from enteric fever, one from typhus, one from measles, 28 from scarlet fever, 8 from diphtheria, 4 from tuberculous disease, 2 from cancer, and 2 from diarrhœa appertaining to Belfast County Borough.

ABSTRACT III.—REGISTRARS' DISTRICTS, ARRANGED BY COUNTIES AND SUPERINTENDENT REGISTRARS' DISTRICTS—continued.

III. PROVINCE OF ULSTER.—continued.

No.	Registrars' District	Area in Statute Acres.	Population in 1911.	Births. Registered in the Quarter ending 31st Dec., 1919.	Deaths Registered in the Quarter ending 31st Dec., 1919.	The Deaths registered during the Quarter are stated by the Registrars to include: Deaths of: Infants under 1 year of age	Persons aged 65 years and upwards.	Deaths from: Enteric Fever	Typhus.	Small-pox	Measles	Scarlet Fever.	Whooping-cough.	Diphtheria.	Dysentery	Tuberculous Disease.	Cancer	Diarrhœa and Enteritis of Children under 2 years of age.	Diarrhœa, 2 years of age and upwards.	Violence	Inquest Cases	Deaths in Public Institutions.	Number of Uncertified Deaths.	Number of successful *primary* Vaccinations in the Quarter ending 31st Dec., 1919.
	159. ENNISKILLEN, part of.																							
1	Ely	36,044	3,593	18	4	.	3	.	.	.	.	.	.	.	.	.	1	.	.	.	.	.	1	10
2	Enniskillen, *W.*	21,480	7,873	36	48	6	14	3	.	.	.	1	.	.	.	4	3	.	1	1	1	25	4	9
3	Florencecourt	35,956	4,416	14	9	1	6	.	.	.	.	.	.	.	.	.	1	.	.	.	.	.	4	14
4	Holywell, No. 1	23,722	1,749	10	1	1	.	.	.	.	.	.	.	.	.	.	.	.	.	.	.	.	.	8
5	Lisbellaw	14,996	2,425	13	5	1	2	.	.	.	.	.	.	.	.	.	.	.	.	.	.	.	2	10
6	Tempo	24,945	3,701	14	13	.	9	.	.	.	.	.	.	.	.	.	.	.	.	.	.	.	6	4
	160. IRVINESTOWN, part of.																							
1	Clonelly	12,735	1,406	8	2	.	1	.	.	.	.	.	.	.	.	.	.	.	.	.	.	.	.	11
2	Ederney	27,142	4,114	18	20	1	11	.	.	.	.	.	.	.	.	4	.	.	.	.	.	.	5	4
3	Irvinestown, *W.*	18,040	3,601	21	9	2	3	.	.	.	.	.	.	.	.	3	.	.	.	.	.	2	3	10
	161. LISNASKEA.																							
1	Brookeborough	35,211	4,451	17	14	3	7	.	.	.	.	.	4	.	.	.	.	.	.	.	.	.	9	13
2	Derrylin	26,966	4,639	18	18	.	13	.	.	.	.	.	.	.	.	1	1	.	.	.	.	.	10	4
3	Lisnaskea, *W.*	25,440	4,246	21	27	3	12	.	.	.	.	.	.	.	.	.	2	.	.	.	1	10	8	11
4	Maguiresbridge	11,123	2,122	3	4	.	2	.	.	.	.	.	.	.	.	1	2	.	.	.	.	.	1	4
	LONDONDERRY CO. AND CO. BOROUGH.																							
	162. COLERAINE																							
1	Aghadowey	28,069	4,621	19	15	2	9	.	.	.	.	.	.	.	.	1	1	.	.	.	.	.	3	9
2	Articlave	24,954	3,496	19	11	1	6	.	.	.	.	1	.	.	.	.	.	.	.	.	.	.	4	16
3	Coleraine, *W.*	9,277	9,236	52	43	10	8	.	.	.	2	2	.	2	.	7	2	.	.	.	.	13	.	43
4	Garvagh	25,101	3,837	23	15	2	11	.	.	.	.	.	.	.	.	.	1	.	.	.	.	.	7	16
5	Kilrea	22,422	5,329	34	24	2	12	.	.	.	.	.	.	.	.	1	.	.	.	1	1	.	2	34
6	Portstewart	9,071	3,436	13	12	3	3	.	.	.	.	1	.	.	.	1	.	.	.	.	.	1	.	20
	163. LIMAVADY.																							
1	Ballykelly	30,438	4,382	16	13	.	7	.	.	.	.	.	.	.	.	3	2	.	.	1	1	.	3	12
2	Bellarena	26,199	2,856	9	9	.	1	.	.	.	.	.	.	.	.	2	.	.	.	.	.	.	4	9
3	Dungiven	42,318	4,245	15	14	.	10	.	.	.	.	.	.	.	1	1	2	.	1	.	.	.	5	12
4	Feeny	29,646	2,311	10	6	1	4	.	.	.	.	.	.	.	.	.	1	.	.	.	.	.	3	12
5	Limavady, *W.*	24,357	5,307	38	24	6	9	.	.	.	.	.	.	.	.	3	.	.	.	.	1	2	9	24

	164 LONDONDERRY, part of.																								
1	Claudy	30,301	4,245	17	14	1	6	.	.	.	.	.	.	.	.	2	1	.	1	.	.	.	5	15
2	Eglinton	25,552	4,003	16	7	.	5	.	.	.	.	.	.	.	.	.	.	.	.	.	.	.	.	25
3	Londonderry, Urban, No. 1	1,588	8,188	58	33	6	10	.	.	.	.	1	.	.	.	3	4	1	1	1	1	3	2	26
4	,, ,, 2		23,422	176	118	15	33	.	.	.	.	.	.	1	.	7	5	3	.	5	4	35	4	208
5	Lower Liberties	7,542	2,371	12	5	.	2	.	.	.	.	.	.	.	.	.	.	.	.	.	1	.	1	7
6	Upper Liberties	3,927	776	5	3	.	2	.	.	.	.	.	.	.	.	.	.	.	.	1	1	.	2	6
7	Waterside, Rural	16,087	3,018	9	10	1	4	.	.	.	.	.	.	.	.	1	1	.	.	1	1	.	1	3
8	Waterside, Urban, *W.* ..	991	9,170	76	59	7	14	.	.	.	.	3	.	1	.	12	3	1	1	.	.	22	1	19
	165. MAGHERAFELT.																								
1	Bellaghy	26,635	8,456	41	32	1	19	.	.	.	.	.	.	.	.	4	2	.	.	.	.	.	8	21
2	Draperstown	41,107	5,842	23	25	1	16	.	.	.	.	.	.	.	.	.	2	.	.	1	1	.	5	22
3	Maghera	34,841	8,365	46	30	3	14	.	.	.	.	1	2	.	.	2	4	.	.	.	.	.	10	52
4	Magherafelt, *W.*	22,600	7,229	35	39	2	23	.	2	.	.	.	.	.	1	4	1	.	.	.	.	10	2	10
5	Moneymore	32,050	6,215	20	24	1	20	.	.	.	.	.	.	.	.	1	2	.	.	1	2	.	6	28
	MONAGHAN CO.																								
	166. CARRICKMACROSS.																								
1	Carrickmacross, *W.*	22,726	5,934	36	21	2	11	.	.	.	.	.	.	.	.	.	2	.	.	.	.	8	7	18
2	Donaghmoyne	25,369	5,441	22	16	1	10	.	.	.	.	.	.	.	.	1	.	.	.	1	1	.	8	17
3	Raferagh	17,592	3,733	16	12	1	9	.	.	.	.	.	.	.	.	.	2	.	.	.	.	.	5	10
	167. CASTLEBLAYNEY, part of.																								
1	Ballybay	25,077	6,137	31	23	4	10	.	.	.	.	.	.	1	.	2	1	.	.	.	.	.	8	16
2	Castleblayney, *W.*	27,479	7,670	50	32	2	18	.	.	.	.	.	.	.	.	1	1	.	.	.	1	7	7	41
3	Crossmaglen, No. 2	5,824	1,029	8	3	.	1	.	.	.	.	.	.	.	.	.	1	.	.	.	.	.	1	1
4	Newtownhamilton, No. 2 ..	5,455	832	1	2	1	1	.	.	.	.	.	.	.	.	.	.	.	.	.	.	.	.	6
	168. CLONES, part of.																								
1	Clones, *W.*	27,812	8,098	35	19	2	8	.	.	.	.	.	.	1	.	1	1	.	.	.	.	4	5	30
2	Dawsongrove	36,476	5,855	17	24	1	16	.	.	.	.	.	.	1	.	.	1	.	.	.	.	.	5	53
	169. MONAGHAN.																								
1	Castleshane	23,850	4,822	22	21	.	12	.	.	.	.	.	.	.	.	.	2	.	1	.	.	.	11	20
2	Emyvale	35,755	5,379	24	20	1	10	.	.	.	.	.	.	.	.	4	3	.	.	.	.	.	11	25
3	Kilmore	18,333	3,858	24	16	1	6	.	.	.	.	.	.	.	.	.	1	.	.	.	.	.	10	28
4	Monaghan, *W.*	17,691	7,577	29	25	2	9	.	.	.	1	.	.	.	.	4	2	.	.	.	.	11	4	20
5	Scotstown	29,551	5,090	32	15	2	6	.	.	.	1	.	.	.	.	.	4	.	.	1	.	.	9	15
	TYRONE CO.																								
	170. CASTLEDERG.																								
1	Castlederg *W.*	23,765	5,070	20	24	.	16	3	.	.	.	.	.	.	.	1	2	.	.	.	.	7	3	30
2	Drumquin	22,763	2,167	11	12	.	8	.	.	.	.	.	.	.	.	.	2	.	.	.	.	.	2	10
3	Killeter	45,305	3,924	14	14	2	6	.	.	.	.	.	.	.	.	.	2	.	1	.	.	.	7	20

ABSTRACT III.—REGISTRARS' DISTRICTS, ARRANGED BY COUNTIES AND SUPERINTENDENT REGISTRARS' DISTRICTS—continued.

III. PROVINCE OF ULSTER—continued.

No.	Registrars' Districts.	Area in Statute Acres.	Population in 1911	Births. Registered in the Quarter ending 31st Dec., 1919.	Deaths. Registered in the Quarter ending 31st Dec., 1919.	Deaths of Infants under 1 year of age.	Deaths of Persons aged 65 years and upwards	Deaths from Enteric Fever.	Typhus.	Small-pox.	Measles.	Scarlet Fever.	Whooping-cough.	Diphtheria	Dysentery.	Tuberculous Disease.	Cancer	Diarrhœa and Enteritis of Children under 2 years of age.	Diarrhœa, 2 years of age and upwards	Violence.	Inquest Cases	Deaths in Public Institutions.	Number of Uncertified Deaths.	Number of successful *primary* Vaccinations in the Quarter ending 31st Dec., 1919
	171. CLOGHER.																							
1	Aughnacloy	10,192	2,354	12	8	.	4	.	.	.	.	.	.	1	.	1	1	.	.	.	.	1	1	10
2	Ballygawley	22,507	3,499	19	12	3	7	.	.	.	.	.	.	.	.	.	.	.	.	.	.	.	4	15
3	Clogher, *W*	31,013	4,637	22	22	.	11	1	.	.	.	.	.	1	.	.	1	.	.	1	.	9	5	15
4	Fivemiletown	25,624	3,254	18	15	1	8	.	.	.	.	.	1	.	.	.	1	.	.	.	.	.	9	10
	172. COOKSTOWN.																							
1	Coagh	11,265	3,810	22	6	1	4	.	.	.	.	.	.	.	.	1	.	.	.	.	.	.	3	16
2	Cookstown, *W.*	32,995	9,645	57	30	3	18	.	.	.	.	.	.	1	.	3	2	.	.	.	.	.	7	45
3	Pomeroy	36,537	5,353	19	19	2	12	.	.	.	.	.	1	.	.	.	.	.	.	.	.	.	10	20
4	Stewartstown	16,146	3,708	12	6	.	4	.	.	.	.	.	.	.	.	.	.	1	.	.	.	.	3	27
	173. DUNGANNON.																							
1	Benburb	17,368	3,964	16	7	.	1	.	.	.	.	.	.	.	.	3	.	.	.	.	.	.	1	13
2	Caledon and Ballymagran ..	18,801	2,947	12	13	1	8	.	.	.	.	.	.	.	.	3	2	.	.	.	.	.	3	13
3	Clonavaddy	31,602	5,377	20	15	1	7	.	.	.	.	.	.	.	.	.	2	.	.	.	.	.	7	13
4	Coal Island	20,427	7,628	33	16	.	5	.	.	.	.	.	.	.	.	2	2	.	.	.	.	.	.	28
5	Dungannon, *W.*	22,177	10,334	58	42	7	21	.	.	.	.	1	.	.	.	3	7	3	.	.	.	12	6	32
	174. IRVINESTOWN, part of.																							
1	Trillick	24,137	3,915	21	21	2	14	.	.	.	.	.	.	.	.	.	.	.	.	.	.	.	9	11
	175. OMAGH.																							
1	Dromore	22,146	3,384	11	10	2	5	.	.	.	.	.	.	.	.	.	1	.	.	.	.	.	5	13
2	Drumquin	20,720	2,761	8	12	1	8	.	.	.	.	.	.	.	.	.	1	.	.	.	.	.	1	6
3	Fintona	27,183	4,893	17	18	1	13	.	.	.	.	1	.	.	.	1	2	.	.	.	.	.	3	20
4	Gortin	55,635	5,094	23	29	.	16	.	.	.	.	.	.	.	.	.	.	.	.	.	1	.	13	20
5	Omagh, No. 1, *W.*... ..	39,552	11,182	42	50	1	23	1	1	.	.	.	.	.	.	7	.	.	.	1	1	25	5	.
6	,, 2	35,495	4,260	11	19	2	8	.	.	.	.	.	.	.	.	2	3	.	.	.	.	.	8	16
7	Sixmilecross	29,146	4,866	27	18	1	12	.	.	.	.	.	.	.	.	1	1	.	.	.	.	.	7	13
	176 STRABANE, part of.																							
1	Dunnamanagh	32,079	4,510	17	21	.	13	.	.	.	.	.	.	.	.	.	3	.	.	.	1	.	4	23
2	Newtownstewart	29,283	6,053	27	24	1	14	.	.	.	.	.	.	.	.	4	.	.	.	.	.	.	5	40
3	Plumb Bridge	55,711	4,572	15	14	.	9	.	.	.	.	.	.	.	.	2	2	.	.	1	1	.	12	25
4	Strabane, *W.*	19,989	9,504	52	29	3	9	.	.	.	.	.	.	.	.	3	4	.	.	.	.	6	3	21

IV.—PROVINCE OF CONNAUGHT.

No.																								
	GALWAY CO.																							
	177. Ballinasloe, part of																							
1	Ahascragh	17,330	1,502	6	2	.	2	.	.	.	.	.	.	.	.	.	.	.	.	.	.	.	.	3
2	Ballinasloe *W.*	20,814	6,551	21	44	3	16	2	.	.	.	.	.	1	.	5	2	.	.	.	.	29	5	6
3	Killaan	27,600	2,531	7	10	.	7	.	.	.	.	.	.	.	.	.	1	.	.	.	.	.	4	.
4	Kiltormer	27,907	2,634	19	5	.	2	.	.	.	.	.	.	.	.	.	.	.	.	.	.	.	2	.
5	Laurencetown	31,919	2,057	6	5	.	2	.	.	.	.	.	.	.	.	.	.	.	.	.	.	.	1	.
	178. Clifden.																							
1	Clifden, *W.*	40,884	5,905	26	10	.	7	.	.	.	.	1	.	.	.	.	.	.	.	.	.	.	6	.
2	Inishbofin	3,261	801	4	.	.	.	.	.	.	.	.	.	.	.	.	.	.	.	.	.	.	.	15
3	Rinvyle	44,884	3,587	10	3	.	2	.	.	.	.	.	.	.	.	.	.	.	.	.	.	.	1	.
4	Roundstone, No. 1	72,074	3,064	6	6	.	2	.	.	.	.	.	.	.	.	2	.	.	.	.	.	.	6	.
5	„ 2	32,679	3,968	14	8	.	5	.	.	.	.	.	.	.	.	.	.	.	.	.	.	.	8	.
	179. Galway.																							
1	Galway, No. 1	10,293	8,453	44	44	4	11	.	.	.	.	.	3	.	.	3	5	1	.	3	.	23	4	37
2	„ 2, *W.*	11,108	7,395	50	25	1	13	.	.	.	.	.	.	.	.	1	3	.	.	.	.	17	2	17
3	„ 3 (Arran) ..	11,579	2,679	10	7	1	5	.	.	.	.	.	.	.	.	.	.	.	.	.	.	.	5	12
4	Moycullen	25,042	2,055	6	6	1	2	.	.	.	.	.	.	.	.	1	.	.	.	.	.	.	3	15
5	Oranmore	30,370	3,570	23	12	2	7	.	.	.	.	.	2	.	.	1	.	.	.	.	.	.	9	8
6	Spiddle	63,435	5,392	26	15	2	10	.	.	.	.	.	.	.	.	.	.	.	.	.	.	.	12	23
7	Turloughmore	46,709	5,539	25	19	3	12	.	.	.	1	.	.	.	.	.	.	.	.	.	.	.	16	16
	180. Glennamaddy.																							
1	Dunmore	17,314	2,127	8	8	.	3	.	.	.	.	.	.	.	.	2	1	.	.	.	.	.	3	12
2	Glennamaddy, *W.*	40,206	5,934	29	14	.	8	.	.	.	.	.	.	.	.	2	.	.	.	.	.	2	6	11
3	Williamstown	42,751	7,202	38	29	.	14	.	.	.	.	.	.	.	.	2	.	.	.	.	.	.	14	13
	181. Gort.																							
1	Ardrahan	36,854	3,030	13	5	.	5	.	.	.	.	.	.	.	.	.	.	.	.	.	.	.	3	.
2	Gort, *W.*	33,440	4,682	19	16	.	9	.	.	.	.	.	.	1	.	1	3	.	.	.	.	9	3	9
3	Kinvarra	36,032	3,670	10	5	.	4	.	.	.	.	.	.	.	.	.	.	.	.	.	.	.	1	.
	182. Loughrea.																							
1	Athenry	56,440	5,842	32	13	1	8	.	.	.	.	.	.	.	.	1	.	.	.	.	.	.	9	10
2	Bullaun	55,862	4,095	21	8	.	6	.	.	.	.	.	.	.	.	.	2	.	.	.	.	.	3	.
3	Loughrea, *W.*	29,669	4,673	25	31	2	12	.	.	.	.	.	.	.	.	2	1	.	.	.	.	23	3	10
4	Woodford	56,956	4,539	20	10	.	6	.	.	.	.	.	.	.	.	2	1	.	.	.	.	.	6	14
	183. Mount Bellew.																							
1	Clonbrock	29,966	3,883	12	8	.	4	.	.	.	.	.	.	.	.	1	.	.	.	.	.	.	4	13
2	Killeroran	31,918	4,796	17	3	.	2	.	.	.	.	.	.	.	.	1	.	.	.	.	.	.	.	7
3	Mount Bellew, *W.* ..	40,520	5,524	21	18	5	6	.	.	.	.	1	.	.	.	.	.	.	.	.	.	5	8	38
	184. Oughterard.																							
1	Cloonbur, No. 1	27,440	3,522	12	10	.	6	.	.	.	.	.	.	.	.	1	.	.	.	.	.	.	4	16
2	„ 2	31,426	1,268	10	5	.	2	.	.	.	.	.	.	.	.	.	.	.	.	.	.	.	.	6
3	Lettermore	44,555	7,858	33	28	3	13	.	.	.	.	.	.	.	.	2	.	.	.	.	1	.	27	.
4	Oughterard, *W.*	70,085	4,088	15	19	.	11	.	.	.	.	.	.	.	.	4	.	.	.	.	.	10	7	19

ABSTRACT III.—REGISTRARS' DISTRICTS, ARRANGED BY COUNTIES AND SUPERINTENDENT REGISTRARS' DISTRICTS—continued.

IV.—PROVINCE OF CONNAUGHT—continued.

No.	Registrars' Districts	Area in Statute Acres	Population in 1911.	Births. Registered in the Quarter ending 31st Dec., 1919.	Deaths. Registered in the Quarter ending 31st Dec., 1919	The Deaths registered during the Quarter are stated by the Registrars to include: Deaths of: Infants under 1 year of age.	Deaths of: Persons aged 65 years and upwards.	Deaths from: Enteric Fever.	Typhus	Small-pox.	Measles.	Scarlet Fever.	Whooping-cough	Diphtheria	Dysentery	Tuberculous Disease.	Cancer	Diarrhœa and Enteritis of Children under 2 years of age.	Diarrhœa, 2 years of age and upwards	Violence.	Inquest Cases	Deaths in Public Institutions.	Number of Uncertified Deaths.	Number of successful *primary* Vaccinations in the Quarter ending 31st Dec., 1919.
	185. PORTUMNA.																							
1	Eyrecourt	31,463	3,135	20	11	.	8	.	.	.	.	.	.	.	.	3	1	.	.	.	.	.	3	.
2	Portumna, No. 1, *W.* ..	30,622	4,395	15	11	1	6	.	.	.	.	.	.	.	.	2	.	.	.	.	.	2	5	.
3	„ 2	15,179	1,151	3	1	.	.	.	.	.	.	.	.	.	.	.	.	.	.	.	.	.	.	2
	186. TUAM.																							
1	Abbey	34,526	4,210	14	11	2	5	.	.	.	.	.	1	.	.	4	.	.	.	.	.	.	7	29
2	Dunmore	36,518	6,976	23	17	.	9	.	.	.	.	.	.	.	.	1	1	.	.	.	.	.	10	37
3	Headford	47,000	5,573	14	11	1	9	.	.	.	.	.	.	.	.	.	.	.	.	.	.	.	5	19
4	Tuam No. 1, *W.*	34,380	6,319	29	26	.	16	.	.	.	.	.	.	.	.	4	.	.	.	.	.	9	5	23
5	„ 2	38,840	6,049	32	14	2	8	.	.	.	.	.	.	.	.	.	2	.	.	.	.	.	7	34
	LEITRIM CO.																							
	187. BALLYSHANNON, part of.																							
1	Kinlough	32,425	4,557	24	14	2	7	.	.	.	.	.	.	.	.	1	1	.	.	.	.	.	7	35
	188. BAWNBOY, part of.																							
1	Ballinamore	26,605	5,584	21	5	.	2	.	.	.	.	.	.	.	.	.	1	.	.	.	.	.	1	40
2	Newtowngore No. 1 ..	16,183	2,655	12	7	.	6	.	.	.	.	.	.	.	.	.	.	.	.	.	.	.	6	2
	189. CARRICK-ON-SHANNON, part of.																							
1	Drumshanbo	33,789	5,208	13	14	.	10	.	.	.	.	.	.	.	.	1	.	.	.	.	.	.	8	.
2	Jamestown, *W.*	29,695	6,578	24	29	2	17	.	.	.	.	.	.	.	.	1	.	.	.	.	.	10	2	10
	190. MANORHAMILTON.																							
1	Drumahaire	31,379	5,556	19	17	.	12	.	.	.	.	.	.	.	.	4	1	.	.	.	.	.	8	23
2	Drumkeeran	30,973	4,422	16	5	.	4	.	.	.	.	.	.	.	.	.	.	.	.	.	.	.	3	8
3	Lurganboy	45,802	4,202	18	17	.	13	.	.	.	.	.	.	.	.	1	.	.	.	.	.	.	11	.
4	Manorhamilton, *W.*	36,703	6,436	27	21	2	9	.	.	.	.	.	.	.	.	1	1	1	.	2	.	1	12	.
	191. MOHILL.																							
1	Carrigallen	18,542	3,590	14	10	.	8	.	.	.	.	.	.	.	.	.	.	.	.	.	.	.	6	20
2	Mohill, *W.*	26,232	6,058	26	26	.	18	.	.	.	.	.	.	1	.	2	3	.	.	.	.	8	11	77
3	Rinn	29,127	5,314	17	5	1	2	.	.	.	.	.	.	.	.	.	1	.	.	.	.	.	3	186
4	Rowan	19.055	3,422	20	4	.	3	.	.	.	.	.	.	.	.	.	.	.	.	.	.	.	4	41

	MAYO CO.																							
	192. Ballina																							
1	Ballina, *W*	73,811	17,719	82	79	7	36	.	.	.	.	.	.	.	.	10	6	.	.	.	.	15	35	67
2	Ballycastle	79,742	4,518	17	13	.	8	.	.	.	.	.	.	.	.	1	.	.	.	.	.	.	8	2
3	Crossmolina	76,617	5,812	38	18	3	11	.	.	.	.	.	.	1	.	1	1	.	.	.	.	.	9	18
4	Killala	25,418	3,338	20	16	2	10	.	.	.	.	.	.	.	.	1	.	.	.	.	.	.	10	4
	193. Ballinrobe.																							
1	Ballinrobe, *W.*	37,482	7,252	28	25	1	12	.	.	.	.	.	.	1	.	1	3	.	.	1	1	.	13	37
2	Cappaghduff	36,153	3,510	16	10	.	4	.	.	.	.	.	.	.	.	.	.	.	.	.	.	.	8	14
3	Cong	32,304	4,203	22	11	.	6	.	.	.	.	.	.	.	.	1	.	.	.	.	.	.	6	18
4	Hollymount	41,205	4,963	11	17	.	11	.	.	.	.	.	.	.	.	1	1	.	.	.	.	.	8	49
	194. Belmullet.																							
1	Bangor	79.445	4,459	13	8	1	3	.	.	.	.	.	.	.	.	.	.	.	.	.	.	.	8	.
2	Binghamstown, *W.*	32,131	5,228	18	16	3	7	.	2	.	.	.	.	.	.	2	1	.	.	.	.	2	10	46
3	Knocknalower	67,670	4,659	23	15	.	11	.	.	.	.	.	.	.	.	.	.	.	.	.	.	.	15	.
	195. Castlebar																							
1	Balla	43,071	8,626	21	19	2	9	.	.	.	.	.	.	.	.	.	.	.	.	.	.	.	19	.
2	Castlebar, No. 1, *W.* ..	49,478	11,299	45	40	.	21	.	.	.	.	.	.	.	.	5	2	.	.	.	.	12	12	.
3	,, 2	48,644	5,880	27	17	1	9	.	.	.	.	.	.	.	.	3	.	.	.	.	.	.	14	26
	196. Claremorris.																							
1	Ballindine ..	34,553	6,647	18	11	1	5	.	.	.	.	.	.	.	.	1	.	.	.	.	.	.	7	.
2	Ballyhaunis ..	41,323	10,259	38	31	.	15	.	.	.	.	.	.	2	.	3	2	.	.	.	1	.	13	31
3	Claremorris, *W* ..	34,914	7,374	30	20	2	13	.	.	.	.	.	.	.	.	1	1	.	.	.	.	.	14	22
	197. Swineford.																							
1	Foxford	21,912	5,464	14	14	1	9	.	.	.	.	.	.	.	.	2	1	.	.	.	.	.	9	57
2	Kilkelly	40,263	10,338	29	30	2	18	.	.	.	.	.	.	.	.	2	3	.	.	.	.	.	17	5
3	Kiltamagh	22,700	7,454	36	10	.	9	.	.	.	.	.	.	.	.	.	1	.	.	.	.	.	9	5
4	Lowpark	35,973	9,474	40	27	1	13	.	.	.	.	.	.	.	.	.	.	.	.	.	.	.	15	47
5	Swineford, *W.*	30,712	10,021	55	48	4	26	1	.	.	.	.	.	.	.	1	1	.	.	.	.	17	22	5
	198. Westport.																							
1	Achill	36,347	5,377	36	12	3	6	.	.	.	.	.	.	1	.	.	.	2	.	.	.	.	6	.
2	Ballycroy	70,906	3,635	13	8	3	4	.	.	.	.	.	.	.	.	.	.	.	.	.	.	.	1	61
3	Bundorragha	31,038	276	2	.	.	.	.	.	.	.	.	.	.	.	.	.	.	.	.	.	.	.	1
4	Islandeady	32,656	4,717	28	11	.	6	.	.	.	.	.	.	.	.	3	.	.	.	.	.	.	8	6
5	Louisburgh	70,250	5,788	26	15	.	11	.	.	.	.	.	.	.	.	1	.	.	.	.	.	.	7	19
6	Newport	64,218	5,200	23	10	.	5	.	.	.	.	.	.	.	.	2	.	.	.	.	.	.	6	11
7	Westport, *W.*	42,420	8,687	33	36	1	16	.	.	.	.	1	.	.	.	9	2	.	.	.	.	15	8	56
	ROSCOMMON CO.																							
	199. Athlone, part of.																							
1	Athlone, No. 2	16,668	2,679	9	3	.	2	.	.	.	.	.	.	.	.	.	.	.	.	.	.	.	1	12
2	Brideswell	38,291	4,005	17	7	.	4	.	.	.	.	.	.	.	.	.	.	.	.	.	.	.	4	41
3	Kiltoom	27,752	2,947	13	7	.	7	.	.	.	.	.	.	.	.	.	.	.	.	.	.	.	.	30
	200. Ballinasloe, part of																							
1	Creagh	35,059	3,286	17	14	.	12	.	.	.	.	.	1	.	.	.	3	.	.	.	.	.	9	27

ABSTRACT III.—REGISTRARS' DISTRICTS, ARRANGED BY COUNTIES AND SUPERINTENDENT REGISTRARS' DISTRICTS—continued.

IV. PROVINCE OF CONNAUGHT—continued.

No.	Registrars' Districts.	Area in Statute Acres	Population in 1911.	Births. Registered in the Quarter ending 31st Dec., 1919.	Deaths. Registered in the Quarter ending 31st Dec., 1919.	The Deaths registered during the Quarter are stated by the Registrars to include: Deaths of: Infants under 1 year of age.	Persons aged 65 years and upwards.	Deaths from: Enteric Fever.	Typhus.	Small-pox.	Measles.	Scarlet Fever.	Whooping-cough.	Diphtheria.	Dysentery.	Tuberculous Disease.	Cancer.	Diarrhœa and Enteritis of Children under 2 years of age.	Diarrhœa, 2 years of age and upwards.	Violence.	Inquest Cases.	Deaths in Public Institutions.	Number of Uncertified Deaths.	Number of successful *primary* Vaccinations in the Quarter ending 31st Dec., 1919.
	201. BOYLE, part of.																							
1	Ballinameen	28,759	4,573	20	14	.	8	.	.	.	.	.	.	.	.	.	.	.		.	.	.	8	11
2	Ballyfarnan, No. 1	1,871	441	1	2	.	.	.	.	.	.	.	.	.	.	.	.	.	.	.	.	.	2	.
3	Boyle, No. 1, *W.*	32,653	6,841	25	28	.	19	.	.	.	.	.	.	.	.	2	1	.	.	.	.	15	9	34
4	Keadew	21,372	3,958	21	15	.	10	.	.	.	.	.	.	.	.	1	.	.	.	.	.	.	7	25
	202. CARRICK-ON-SHANNON, part of.																							
1	Aughrim	37,518	5,755	29	29	.	19	.	.	.	.	.	.	.	.	1	2	.	.	.	.	.	3	35
	203. CASTLEREAGH.																							
1	Ballaghaderreen	19,172	5,768	18	13	.	7	.	.	.	.	.	.	.	.	4	.	.	.	.	.	.	7	.
2	Ballinlough..	41,116	8,209	39	19	.	12	.	.	.	.	.	.	.	.	.	1	.	.	.	.	.	13	36
3	Castlereagh, *W.*	38,462	5,497	41	27	2	15	.	.	.	.	.	.	.	.	4	.	.	.	.	.	15	10	31
4	Frenchpark	38,383	6,239	22	17	.	9	.	.	.	.	.	.	.	.	1	.	.	.	.	.	.	8	26
5	Loughglinn	26,530	5,841	14	15	.	11	.	.	.	.	.	.	.	.	.	.	.	.	.	.	.	10	20
	204. ROSCOMMON.																							
1	Athleague	36,443	3,777	17	7	.	5	.	.	.	.	.	.	.	.	.	.	.	.	.	.	.	4	6
2	Ballyleague	41,353	5,215	16	20	1	15	.	.	.	.	.	.	.	.	2	.	.	.	1	.	.	14	36
3	Roscommon, *W.*	36,549	5,080	26	40	1	27	.	.	.	.	2	.	.	.	1	2	.	2	3	.	14	12	12
	205. STROKESTOWN.																							
1	Elphin	25,197	3,464	12	16	2	7	.	.	.	.	1	.	.	.	.	1	.	.	.	.	.	10	17
2	Roosky	33,480	4,951	16	18	1	10	.	.	.	.	.	1	1	.	3	2	.	.	.	.	.	8	.
3	Strokestown, *W.*	31,662	5,430	12	22	.	14	.	.	.	.	.	.	.	.	2	2	.	.	.	.	4	10	9
	SLIGO CO.																							
	206. BOYLE, part of.																							
1	Ballyfarnan, No. 2	22,892	3,012	11	12	.	8	.	.	.	.	.	.	.	.	.	.	.	.	.	.	.	11	.
2	Boyle, No. 2	19,796	2,823	12	10	.	7	.	.	.	.	.	.	.	.	.	.	.	.	.	.	.	7	30
3	Gurteen	32,837	6,758	27	19	.	15	1	.	.	.	.	.	.	.	.	2	.	.	.	.	.	11	11

	207. Dromore West.																							
1	Castleconor	27,929	4,145	13	16	.	10	.	.	.	.	.	.	.	.	1	1	.	.	.	.	.	.	2
2	Easky, W.	36,312	4,519	15	4	.	2	.	.	.	.	.	.	.	.	.	1	.	.	.	.	.	3	.
3	Skreen	32,822	3,439	11	11	.	7	.	.	.	.	.	.	.	.	1	.	.	.	.	.	.	.	10
	208. Sligo																							
1	Ballymote	19,136	4,193	14	17	1	11	.	.	.	.	.	.	.	.	2	2	.	.	.	.	.	9	36
2	Carney, No. 1	22,087	4,765	11	20	1	12	.	.	.	.	.	1	1	.	2	.	1	.	.	.	.	14	25
3	,, 2	22,469	3,697	16	13	.	7	.	.	.	.	.	.	.	.	1	.	.	.	.	.	.	9	.
4	Collooney	25,713	3,874	18	9	1	5	.	.	.	.	.	.	.	.	1	.	.	.	.	.	.	4	80
5	Riverstown..	23,561	4,011	16	19	.	13	.	.	.	.	.	.	.	.	2	1	.	.	.	.	.	9	.
6	Sligo, No. 1, *W.*	16,386	5,572	23	47	6	16	.	.	.	.	.	1	.	.	5	5	.	.	5	4	27	10	22
7	,, 2	14,456	10,235	38	32	4	14	.	.	.	.	.	2	.	.	2	2	1	.	4	4	1	10	.
	209. Tobercurry.																							
1	Aclare	46,178	8,121	30	18	5	8	.	.	.	.	.	.	.	.	2	1	1	.	.	.	.	17	.
2	Coolaney	34,302	3,254	15	7	2	2	.	.	.	.	.	.	.	.	.	.	.	.	.	.	.	5	.
3	Tobercurry, *W.*	45,329	6,627	25	33	2	18	.	.	.	.	.	.	.	.	.	.	.	.	.	.	12	13	44

ABSTRACT IV.—SUPERINTENDENT REGISTRARS' DISTRICTS OR POOR LAW UNIONS ARRANGED ALPHABETICALLY.

With the Index Number or Numbers showing the position of each in the Provincial and County Grouping in Abstracts II. and III.

Number of Union in Abstracts II. and III.	Superintendent Registrars' Districts or Poor Law Unions.	Area in Statute Acres.	Population in 1911.	Marriages. Registered in the Quarter ending 30th Sept., 1919.	Births. Registered in the Quarter ending 31st Dec., 1919	Deaths. Registered in the Quarter ending 31st Dec., 1919.	The Deaths registered during the Quarter are stated by the Registrars to include: Deaths of: Infants under 1 year of age.	Deaths of: Persons aged 65 years and upwards.	Deaths from: Enteric Fever.	Typhus.	Small-pox	Measles	Scarlet Fever.	Whooping-cough	Diphtheria.	Dysentery	Tuberculous Disease.	Cancer.	Diarrhœa and Enteritis of Children under 2 years of age.	Diarrhœa, 2 years of age and upwards.	Violence.	Inquest Cases.	Deaths in Public Institutions.	Number of Uncertified Deaths.	Number of successful *primary* Vaccinations in the Quarter ending 31st Dec., 1919.
41	Abbeyleix ..	127,009	15,935	22	61	50	4	26	.	.	.	.	.	.	.	.	5	2	.	.	.	.	11	15	67
119	Antrim	117,225	30,050	39	146	104	13	46	2	.	.	1	2	.	.	.	13	4	1	2	.	2	19	15	121
30, 33	Ardee	96,218	13,781	16	76	52	5	26	.	.	.	.	.	.	.	.	8	6	.	.	.	.	15	6	41
127	Armagh	146,624	44,109	73	215	155	11	84	.	.	.	.	.	1	.	.	14	14	1	.	.	1	12	33	197
46, 199	Athlone	151,025	26,453	34	118	66	7	28	.	.	.	.	.	.	.	.	6	3	.	.	1	2	13	16	106
9, 42	Athy	161,323	21,349	26	107	80	4	44	.	.	.	.	.	.	.	.	9	7	.	1	.	3	20	20	16
133	Bailieborough ..	71,952	14,757	15	73	40	2	20	.	.	.	.	.	.	.	.	2	4	.	.	.	.	8	13	70
192	Ballina	255,588	31,387	24	151	126	12	65	.	.	.	.	.	.	1	.	13	7	.	.	.	.	15	62	91
177, 200	Ballinasloe ..	160,629	18,561	16	76	80	3	41	2	.	.	.	.	1	1	.	5	6	.	.	.	.	29	21	36
193	Ballinrobe ..	147,144	19,928	19	77	63	1	33	.	.	.	.	.	.	1	.	3	4	.	.	1	1	.	35	118
120	Ballycastle ..	102,643	12,193	16	61	36	5	15	.	.	.	.	.	.	.	.	5	2	.	.	.	.	.	8	29
27, 47	Ballymahon ..	100,142	11,753	8	45	64	7	33	.	.	.	.	.	.	.	.	5	4	.	.	.	.	16	29	64
121	Ballymena ..	161,301	48,415	87	224	153	6	88	.	.	.	2	1	.	.	.	14	8	.	.	2	2	8	25	193
122	Ballymoney ..	121,510	27,424	43	155	97	6	50	.	.	.	.	1	.	.	.	6	9	.	.	1	2	7	16	82
139, 157, 187	Ballyshannon ..	132,495	20,163	23	83	71	8	39	.	.	.	.	.	.	.	.	5	3	1	.	.	.	9	29	88
61	Ballyvaghan ..	71,658	3,651	4	11	21	.	15	.	.	.	.	.	.	.	.	1	.	1	.	.	.	13	5	2
4	Balrothery ..	84,072	19,232	38	69	68	2	31	.	.	.	.	.	.	.	.	16	3	.	2	.	2	24	3	62
1, 10, 56	Baltinglass ..	154,385	15,107	14	63	55	6	23	.	.	.	.	.	.	.	.	8	5	1	.	.	1	7	14	19
128, 149	Banbridge ..	125,205	40,131	80	173	148	18	69	1	.	.	.	3	.	1	.	20	3	1	.	1	2	11	22	190
69	Bandon	101,483	16,888	17	81	47	5	22	.	.	.	.	1	.	2	.	2	2	.	.	3	2	2	11	55
70	Bantry	107,285	12,733	9	53	50	4	28	2	.	.	.	.	.	.	.	3	3	.	.	2	2	13	13	81
134, 188	Bawnboy ..	104,696	17,183	18	80	49	2	27	.	.	.	.	.	.	1	.	1	5	.	.	.	.	2	24	56
123, 132, 150	Belfast	49,658	408,553	1,199	3,089	1,924	299	432	3	.	.	120	78	3	2	1	237	103	35	22	41	60	470	36	2,001
194	Belmullet ..	179,246	14,346	31	54	39	4	21	.	2	.	.	.	.	.	.	2	1	.	.	.	.	2	33	46
22, 100	Birr	220,741	23,287	27	127	67	6	31	.	.	.	.	.	.	1	.	13	5	.	.	.	2	11	16	87
101	Borrisokane ..	82,170	7,853	11	33	21	.	13	.	.	.	.	.	.	.	.	2	1	.	.	1	1	.	6	6
201, 206	Boyle	160,180	28,406	46	117	100	.	67	1	.	.	.	.	.	.	.	3	3	.	.	.	.	15	55	111
86	Cahersiveen ..	198,130	20,785	9	84	48	3	29	.	.	.	.	.	.	.	.	2	.	.	.	1	.	5	35	79
14, 105	Callan	104,071	13,067	20	61	34	4	20	.	.	.	.	.	.	.	.	.	2	.	1	.	.	.	13	39
2, 43	Carlow	199,998	32,910	56	165	130	12	63	1	.	.	.	.	.	.	.	14	7	.	.	1	1	29	35	5
166	Carrickmacross ..	65,687	15,108	14	74	49	4	30	.	.	.	.	.	.	.	.	1	4	.	.	1	1	8	20	45
189, 202	Carrick-on-Shannon	101,002	17,541	11	66	72	2	46	.	.	.	.	.	.	.	.	3	2	.	.	.	.	10	13	45
15, 106, 112	Carrick-on-Suir ..	112,716	16,725	26	96	69	7	35	4	.	.	.	.	.	.	.	6	4	1	.	1	2	19	15	48
107	Cashel	156,188	19,501	22	71	74	4	40	1	.	.	.	.	.	.	.	7	7	1	.	.	1	17	16	107

195	Castlebar ..	141,193	25,805	21	93	76	3	39	.	.	.	.	.	.	.	.	8	2	.	.	.	.	12	45	26
129, 167	Castleblayney ..	99,628	25,109	47	122	87	9	45	.	.	.	.	.	.	1	.	4	4	.	.	2	3	7	26	109
16	Castlecomer ..	57,866	9,377	12	49	41	3	22	.	.	.	.	.	.	.	.	3	1	1	.	.	1	7	16	41
170	Castlederg ..	91,833	11,161	8	45	50	2	30	3	.	.	.	.	.	.	.	1	6	.	1	.	.	7	12	60
203	Castlereagh ..	163,663	31,554	25	134	91	2	54	.	.	.	.	.	.	.	.	9	1	.	.	.	.	15	48	113
7	Castletown ..	74,320	10,393	1	32	36	3	15	.	.	.	.	.	.	.	.	5	1	1	.	1	.	5	18	15
135	Cavan	230,456	49,042	52	222	147	12	74	.	.	.	.	.	5	2	.	13	11	.	1	1	1	6	75	363
5, 11	Celbridge ..	79,938	14,163	12	38	46	3	20	.	.	.	1	.	.	.	.	9	2	.	.	2	2	12	2	13
196	Claremorris ..	110,790	24,280	25	86	62	3	33	.	.	.	.	.	.	2		5	3	.	.	.	1	.	34	53
178	Clifden	193,782	17,325	8	60	27	.	16	.	.	.	.	1	.	.	.	2	.	.	.	.	.	.	21	15
108	Clogheen ..	117,415	14,737	16	59	38	2	21	.	.	.	.	.	.	1	.	6	1	.	.	.	1	18	9	36
171	Clogher ..	89,336	13,744	24	71	57	4	30	1	.	.	.	.	1	2	.	1	3	.	.	1	.	10	19	50
72	Clonakilty ..	81,015	17,628	14	76	52	3	34	2	.	.	.	.	.	.	.	3	2	1	.	.	.	11	21	28
58, 168	Clones	109,957	21,735	31	83	60	3	35	.	.	.	.	.	.	2	.	2	6	.	.	.	.	4	15	155
109, 113	Clonmel	87,777	18,301	21	58	44	2	20	.	.	.	.	.	.	.	.	3	4	.	.	1	.	14	8	20
162	Coleraine.. ..	118,894	29,955	46	160	120	20	49	.	.	.	2	4	.	2	.	10	4	.	.	1	1	14	16	138
172	Cookstown ..	96,943	22,516	45	110	61	6	38	.	.	.	.	.	1	1	.	4	2	1	.	.	.	.	23	108
73	Cork	170,521	134,458	366	843	577	66	180	.	.	.	.	.	7	27	1	76	29	19	1	7	13	216	41	252
62	Corrofin	61,382	4,483	4	17	7	1	3	.	.	.	.	2	.	.	.	1	.	.	.	.	1	3	2	.
92	Croom	83,369	10,372	8	60	39	2	25	.	.	.	.	.	.	.	.	2	1	.	.	.	.	8	9	39
48	Delvin	74,328	7,864	8	29	32	3	10	.	.	.	.	.	.	.	.	2	1	.	.	.	1	3	11	26
87	Dingle	126,459	17,804	4	79	47	4	20	.	.	.	.	.	3	1	.	7	1	.	.	.	.	14	16	42
140	Donegal	160,445	19,616	14	82	84	4	47	.	.	.	.	.	.	.	.	7	3	.	.	1	1	7	31	22
151	Downpatrick ..	148,114	39,196	62	190	156	12	73	.	.	.	1	4	.	.	.	18	10	2	1	3	3	23	19	160
31, 34	Drogheda ..	99,006	24,979	79	127	72	4	30	.	.	.	.	.	.	.	.	8	7	1	.	.	.	16	4	58
207	Dromore West ..	97,063	12,103	14	39	31	.	19	.	.	.	.	.	.	.	.	2	2	.	.	.	.	.	3	12
6, 8	Dublin ..	89,480	406,196	1,181	2,929	1,853	288	496	2	.	.	.	11	10	15	9	274	133	58	7	55	51	808	55	717
32	Dundalk ..	94,414	33,929	55	185	109	12	41	1	.	.	.	.	.	1	.	11	7	1	.	5	5	16	22	183
141	Dunfanaghy ..	126,165	15,471	17	98	49	1	29	.	.	.	.	.	.	.	.	7	3	.	.	1	1	.	25	10
173	Dungannon ..	110,375	30,250	52	139	93	9	42	.	.	.	.	1	.	.	.	11	13	3	.	.	.	12	17	99
114	Dungarvan ..	94,214	14,236	28	83	58	7	29	.	.	.	.	.	.	.	.	6	3	1	.	1	1	8	15	64
74	Dunmanway ..	103,921	12,273	8	61	40	7	21	.	.	.	.	.	.	.	.	3	5	.	.	1	1	2	11	46
35	Dunshaughlin ..	106,822	8,085	8	29	19	4	5	1	.	.	.	.	.	.	.	1	.	1	.	.	.	.	1	22
12, 23, 36	Edenderry ..	172,394	14,499	21	63	48	11	22	.	.	.	.	.	1	.	.	6	4	1	.	.	1	8	21	42
63	Ennis	113,839	19,523	16	72	60	6	29	1	.	.	.	.	.	.	.	6	9	2	.	.	.	18	18	40
52	Enniscorthy ..	193,396	31,304	52	124	114	10	58	.	.	.	.	.	3	2	.	12	7	.	1	1	.	19	40	4
136, 159	Enniskillen ..	197,650	28,670	30	128	99	10	47	3	.	.	.	1	.	.	.	5	7	.	1	1	1	25	30	60
64	Ennistimon ..	99,619	16,882	1	65	34	6	19	.	.	.	.	.	1	.	.	1	1	.	.	.	.	3	23	36
75, 93	Fermoy ..	235,294	36,430	53	168	112	14	51	.	.	.	.	1	1	2	.	11	4	.	.	.	1	6	43	225
179	Galway ..	198,536	35,083	35	184	128	14	60	.	.	.	1	.	5	.	.	6	8	1	.	3	.	40	51	128
180	Glennamaddy ..	100,271	15,263	8	75	51	.	25	.	.	.	.	.	.	.	.	6	1	.	.	.	.	2	23	36
142	Glenties	258,498	32,800	38	139	91	3	53	.	.	.	.	.	.	1	.	7	6	.	.	.	.	5	63	12
53	Gorey	130,109	16,095	11	70	59	7	26	.	.	.	.	.	1	.	.	6	2	1	2	.	.	9	12	48
181	Gort	106,326	11,382	5	42	26	.	18	.	.	.	.	.	.	1	.	1	3	.	.	.	.	9	7	9
28, 49, 137	Granard	134,708	21,840	28	69	51	2	34	.	.	.	.	.	1	.	.	2	1	.	.	.	.	5	23	71
143	Inishowen ..	160,049	27,576	29	164	92	7	49	.	.	.	.	.	6	.	.	8	4	1	2	.	1	5	40	89
160, 174	Irvinestown ..	82,054	13,036	13	68	52	5	29	.	.	.	.	.	.	.	.	7	.	.	.	.	.	2	17	36
76	Kanturk ..	185,657	22,299	9	104	87	7	49	.	.	.	.	.	1	.	.	7	8	.	.	.	1	14	21	55

ABSTRACT IV.—SUPERINTENDENT REGISTRARS' DISTRICTS OR POOR LAW UNIONS ARRANGED ALPHABETICALLY—*continued.*

With the Index Number or Numbers showing the position of each in the Provincial and County Grouping in Abstracts II. and III.

Number of Union in Abstracts II. and III.	Superintendent Registrars' Districts or Poor Law Unions.	Area in Statute Acres	Population in 1911	Marriages. Registered in the Quarter ending 30th Sept., 1919.	Births. Registered in the Quarter ending 31st Dec., 1919	Deaths. Registered in the Quarter ending 31st Dec., 1919	The Deaths registered during the Quarter are stated by the Registrars to include: Deaths of: Infants under 1 year of age.	Deaths of: Persons aged 65 years and upwards.	Deaths from: Enteric Fever	Typhus.	Small-pox.	Measles.	Scarlet Fever.	Whooping-cough	Diphtheria.	Dysentery.	Tuberculous Disease.	Cancer	Diarrhœa and Enteritis of Children under 2 years of age.	Diarrhœa, 2 years of age and upwards.	Violence.	Inquest Cases.	Deaths in Public Institutions.	Number of Uncertified Deaths.	Number of successful *primary* Vaccinations in the Quarter ending 31st Dec., 1919.
37	Kells	103,426	13,271	15	59	48	4	25	.	.	.	.	.	1	.	.	6	1	1	.	.	.	9	9	35
88	Kenmare.. ..	198,416	13,212	5	47	31	.	17	.	.	.	.	.	.	.	.	2	1	.	.	1	.	3	15	16
152	Kilkeel	81,954	18,077	26	96	56	3	39	.	.	.	.	.	.	.	.	10	4	.	.	1	1	4	17	65
17	Kilkenny ..	110,989	23,001	35	110	80	5	34	.	.	.	.	.	2	.	.	8	6	.	.	1	1	22	16	31
65	Killadysert ..	62,618	8,216	4	34	23	1	15	.	.	.	.	.	.	.	.	4	.	.	.	.	.	5	7	8
89	Killarney ..	251,430	35,986	52	140	109	3	61	.	.	.	.	.	.	.	.	9	7	.	.	.	.	32	35	18
115	Kilmacthomas ..	64,592	6,830	6	43	21	4	10	.	.	.	.	.	.	1	.	1	1	.	.	.	.	2	5	13
77, 94	Kilmallock ..	145,169	24,796	23	113	75	9	36	.	.	.	.	.	.	.	.	4	3	2	.	.	1	17	20	77
66	Kilrush ..	137,501	25,647	20	106	67	9	31	.	.	.	.	.	.	.	.	4	4	1	.	.	2	18	24	33
78	Kinsale ..	80,160	15,661	22	69	40	6	21	.	.	.	.	.	.	.	.	4	6	.	.	.	2	3	12	40
124	Larne	118,040	34,414	61	205	114	12	48	.	.	.	.	3	3	.	.	13	7	.	.	2	3	7	11	118
144	Letterkenny ..	101,255	12,155	14	54	39	1	21	1	.	.	.	.	.	.	.	6	1	.	.	.	.	12	19	50
163	Limavady ..	152,958	19,101	18	88	66	7	31	.	.	.	.	.	.	.	1	9	5	.	1	1	2	2	24	69
67, 95	Limerick ..	178,211	65,913	153	347	267	38	76	1	.	.	.	.	.	3	.	32	16	7	.	2	4	94	45	195
125, 153	Lisburn	119,057	46,328	85	253	237	20	57	8	1	.	3	32	.	10	.	22	17	1	2	1	.	100	8	180
116	Lismore	97,179	12,000	10	43	35	.	20	.	.	.	.	.	.	.	.	2	.	.	.	.	1	3	11	40
161	Lisnaskea ..	98,740	15,458	17	59	63	6	34	.	.	.	.	.	4	.	.	2	5	.	.	.	1	10	28	32
90, 96	Listowel	190,177	34,237	31	203	105	15	51	.	2	.	.	.	.	.	.	9	4	2	.	1	2	7	43	234
145, 164	Londonderry ..	145,113	63,328	169	405	271	31	85	.	.	.	.	4	.	2	.	29	14	5	3	8	8	60	25	332
29	Longford.. ..	110,073	21,124	34	85	77	9	39	.	.	.	.	.	1	2	.	4	3	.	.	2	3	8	51	142
182	Loughrea ..	198,927	19,149	28	98	62	3	32	.	.	.	.	.	.	.	.	5	4	.	.	.	.	23	21	34
126, 130, 154	Lurgan	79,917	53,609	129	265	169	16	73	2	.	.	.	.	.	1	.	17	13	5	.	2	4	23	19	173
79	Macroom.. ..	179,154	21,418	20	95	63	5	36	.	.	.	.	.	.	.	.	4	7	.	.	.	.	8	26	49
165	Magherafelt ..	157,233	36,107	48	165	150	8	92	.	2	.	.	1	2	.	1	11	11	.	.	2	3	10	31	133
80	Mallow	149,715	21,216	25	104	74	12	33	.	.	.	.	.	1	.	.	7	3	5	.	2	.	12	15	53
190	Manorhamilton ..	144,857	20,616	16	80	60	2	38	.	.	.	.	.	.	.	.	6	2	1	.	2	.	1	31	31
81	Middleton ..	109,383	19,622	21	82	61	1	24	1	.	.	.	.	.	1	.	3	9	.	.	.	1	20	12	32
146	Millford	112,088	19,393	14	68	80	5	44	1	.	.	.	.	1	2	.	6	8	.	.	1	.	7	33	65
82	Millstreet ..	74,939	10,180	1	44	24	2	11	.	.	.	.	.	.	.	.	1	1	1	.	.	.	3	8	36
191	Mohill	92,956	18,384	21	77	45	1	31	.	.	.	.	.	.	1	.	2	4	.	.	.	.	8	24	324
169	Monaghan ..	125,180	26,726	32	131	97	6	43	.	.	.	2	.	.	.	.	8	12	.	1	1	.	11	45	108

183	Mount Bellew ..	102,404	14,203	2	50	29	5	12	.	.	.	.	1	.	.	.	2	.	.	.	.	.	5	12	58
24, 44	Mountmellick ..	200,708	27,886	39	100	80	4	37	1	.	.	.	.	.	.	2	6	.	.	.	.	.	11	21	7
50	Mullingar ..	208,601	26,758	28	121	139	8	71	.	.	.	.	.	2	.	.	14	12	1	1	1	.	55	28	73
13, 57	Naas	216,151	37,986	52	182	91	10	44	.	.	.	.	1	.	.	.	9	4	.	1	.	.	22	15	58
38	Navan	94,474	14,330	15	74	65	6	37	.	.	.	.	.	.	.	.	5	2	.	.	2	2	25	13	34
102	Nenagh	183,399	23,038	28	108	69	5	34	.	.	.	.	.	.	.	.	9	5	1	.	.	.	8	26	44
97	Newcastle ..	143,843	23,594	12	135	84	6	46	.	2	.	.	1	.	.	.	9	4	.	1	.	.	18	34	140
3, 18, 54	New Ross ..	177,832	28,682	34	116	92	15	44	.	.	.	.	.	2	.	.	5	2	.	1	2	.	16	34	126
131, 155	Newry	138,029	49,394	70	253	158	15	68	.	.	.	1	.	2	.	.	18	11	2	.	1	5	20	32	186
156	Newtownards ..	94,352	44,340	93	255	170	20	63	2	.	.	3	4	1	1	.	18	7	3	1	1	2	21	9	204
39, 138	Oldcastle.. ..	86,043	14,254	11	74	55	7	19	.	.	.	.	.	5	.	.	3	3	.	.	2	2	.	14	55
175	Omagh	229,877	36,440	45	139	156	8	85	1	1	.	.	1	.	.	.	11	8	.	.	1	2	25	42	88
184	Oughterard ..	173,506	16,736	7	70	62	3	32	.	.	.	.	.	.	.	.	7	.	.	.	.	1	10	38	41
185	Portumna ..	77,264	8,681	8	38	23	1	14	.	.	.	.	.	.	.	.	5	1	.	.	.	.	2	8	2
7, 58	Rathdown ..	61,498	59,734	153	245	223	26	79	.	.	.	7	2	.	.	.	31	15	6	.	7	6	63	6	86
59	Rathdrum ..	227,487	26,912	42	127	88	8	26	.	.	.	1	1	1	1	.	13	8	.	.	.	2	22	11	87
98	Rathkeale ..	102,525	13,863	5	69	41	5	20	.	2	.	.	.	.	.	.	2	1	1	.	.	.	7	12	70
204	Roscommon ..	114,345	14,072	12	59	67	2	47	.	.	.	.	2	.	.	.	3	2	.	2	4	.	14	30	54
26, 45, 103	Roscrea	149,708	16,861	24	84	44	5	27	2	.	.	.	.	.	.	.	5	1	.	.	.	.	8	12	55
68	Scarriff	173,061	18,692	16	69	60	4	40	.	.	.	.	.	.	1	.	6	2	.	.	.	.	7	27	43
60	Shillelagh ..	83,074	8,618	8	49	31	1	17	.	.	.	.	.	.	.	.	5	.	.	1	1	1	10	5	11
83	Skibbereen ..	115,389	23,476	21	101	70	9	32	1	.	.	.	.	.	.	.	6	5	.	.	2	2	12	25	52
84	Skull	57,692	8,643	24	30	25	3	13	.	.	.	.	.	.	1	.	1	1	.	.	2	2	3	7	36
208	Sligo	143,808	36,347	53	136	157	13	78	.	.	.	.	.	4	1	.	15	10	2	.	9	8	28	65	163
147, 176	Strabane ..	190,192	34,971	47	162	124	8	60	.	.	.	.	.	1	.	.	11	11	.	1	1	3	15	31	167
148	Stranorlar ..	121,259	13,171	16	59	48	3	30	.	.	.	.	.	.	1	.	3	4	2	.	.	1	2	18	43
205	Strokestown ..	90,339	13,845	18	40	56	3	31	.	.	.	.	1	1	1	.	5	5	.	.	.	.	4	28	26
197	Swineford ..	151,560	42,751	15	174	129	8	75	1	.	.	.	.	.	.	.	5	6	.	.	.	.	17	72	119
19	Thomastown ..	107,641	12,594	13	65	58	7	29	.	.	.	.	.	.	3	.	.	4	2	.	.	.	11	22	18
104	Thurles ..	142,659	22,455	47	103	68	4	25	.	.	.	.	.	.	.	.	5	4	1	1	1	1	5	29	85
99, 110	Tipperary ..	180,072	31,266	29	163	106	12	55	.	.	.	.	.	.	.	1	6	9	.	.	.	.	20	41	106
209	Tobercurry ..	125,809	18,002	.	70	58	9	28	.	.	.	.	.	.	.	.	2	1	1	.	.	.	12	35	44
91	Tralee	221,813	41,683	48	231	92	9	40	2	2	.	.	.	.	1	.	14	1	2	.	.	1	15	27	158
40	Trim	119,520	13,241	13	52	54	3	38	.	.	.	.	.	.	.	.	2	1	.	.	1	2	11	9	19
186	Tuam	191,264	29,127	26	112	79	5	47	.	.	.	.	.	1	.	.	9	3	.	.	.	.	9	34	142
26, 51	Tullamore ..	155,395	21,922	32	81	69	8	28	.	.	.	.	.	.	3	.	14	5	2	.	.	.	15	15	21
20, 111	Urlingford ..	77,690	8,384	9	36	28	2	19	.	.	.	.	.	.	.	.	1	.	.	.	.	1	.	15	8
21, 117	Waterford ..	126,755	47,692	105	225	178	23	67	.	.	.	.	.	2	.	1	23	8	5	3	7	6	59	22	45
198	Westport ..	347,835	33,680	11	167	92	7	48	.	.	.	.	1	.	1	.	15	2	2	.	.	.	15	36	154
55	Wexford	133,047	32,691	61	197	140	10	70	.	.	.	.	.	1	3	.	23	9	2	1	3	3	16	33	521
85, 118	Youghal	71,115	13,942	21	62	74	5	33	.	.	.	.	.	.	.	.	6	5	.	.	1	.	27	21	63

WILLIAM J. THOMPSON,
Registrar-General.

GENERAL REGISTER OFFICE,
CHARLEMONT HOUSE,
DUBLIN *27th February*, 1920.

Printed under the authority of His Majesty's Stationery Office
By ALEX. THOM & Co. (Ltd.), Crow Street, Dublin.

13493. Wt. 8424. 3, 8. 280. 1/1920.

WELLCOME